APPENDIX C
UNM – EDAC AERIAL PHOTOGRAPHS

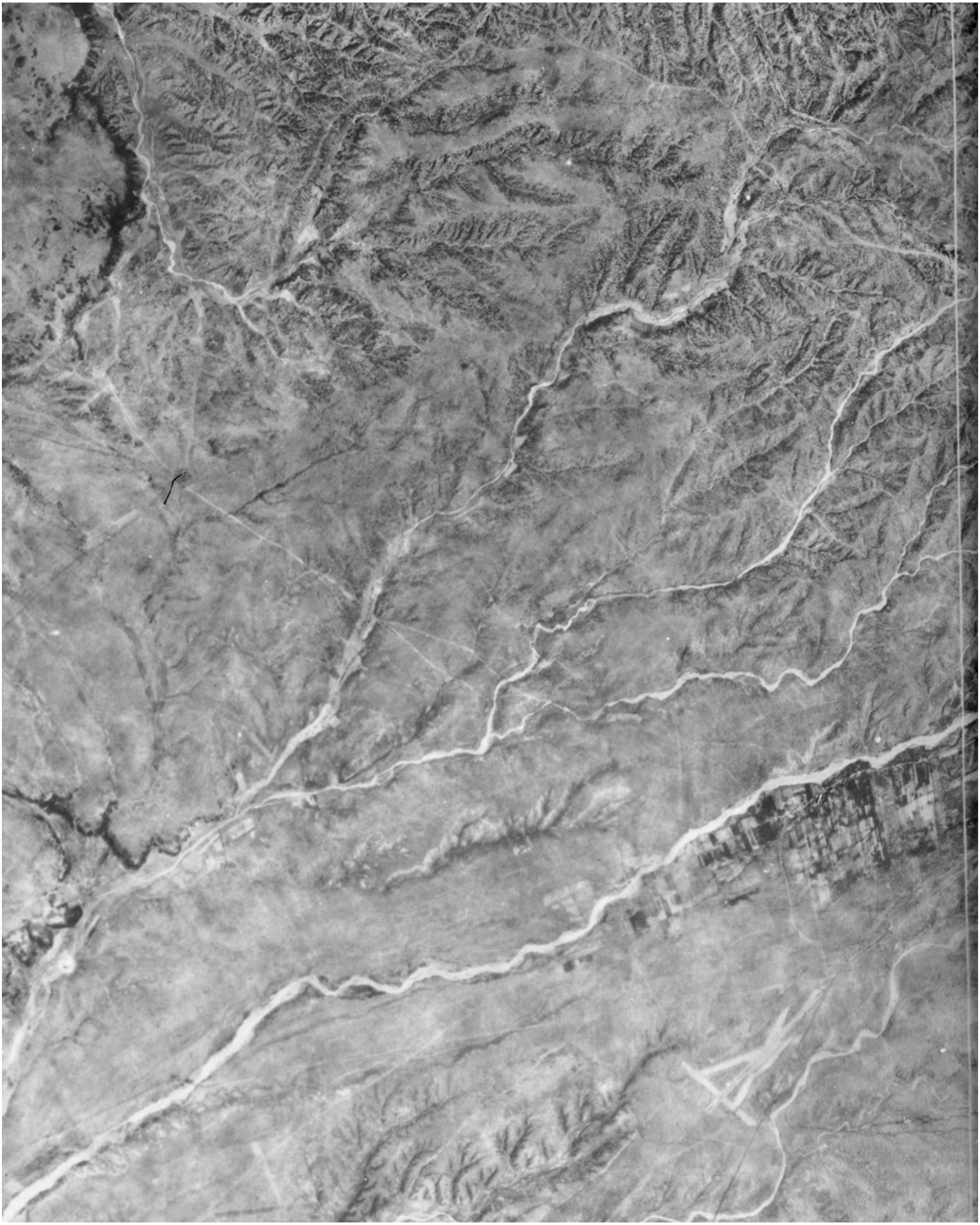

142

1951

1951

1951

1951

51
3-41
GS
SGS
51
3-42
GS

1954



1954

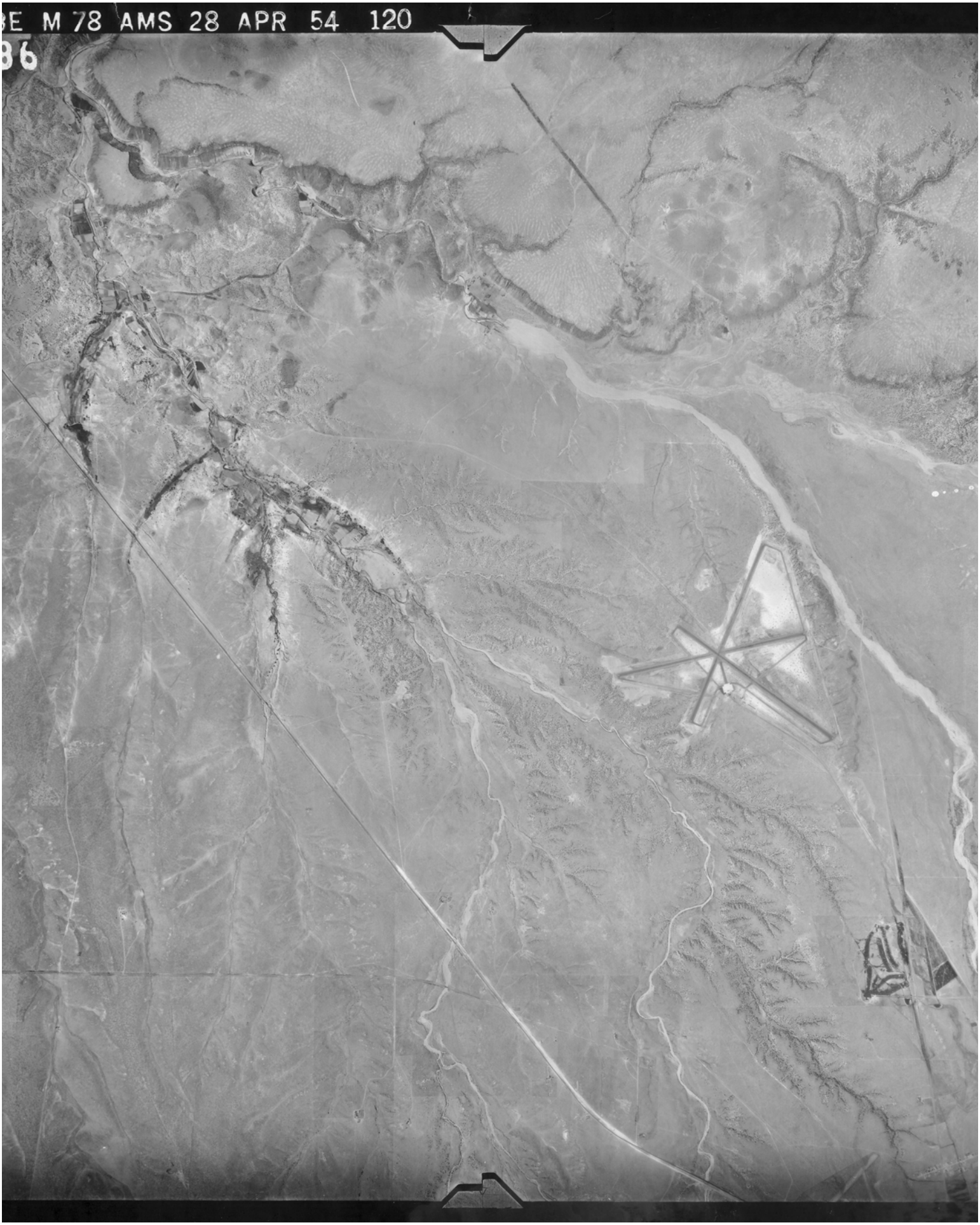

1954


BE M 79 AMS 27 MAY 54 120
43

1975



1975

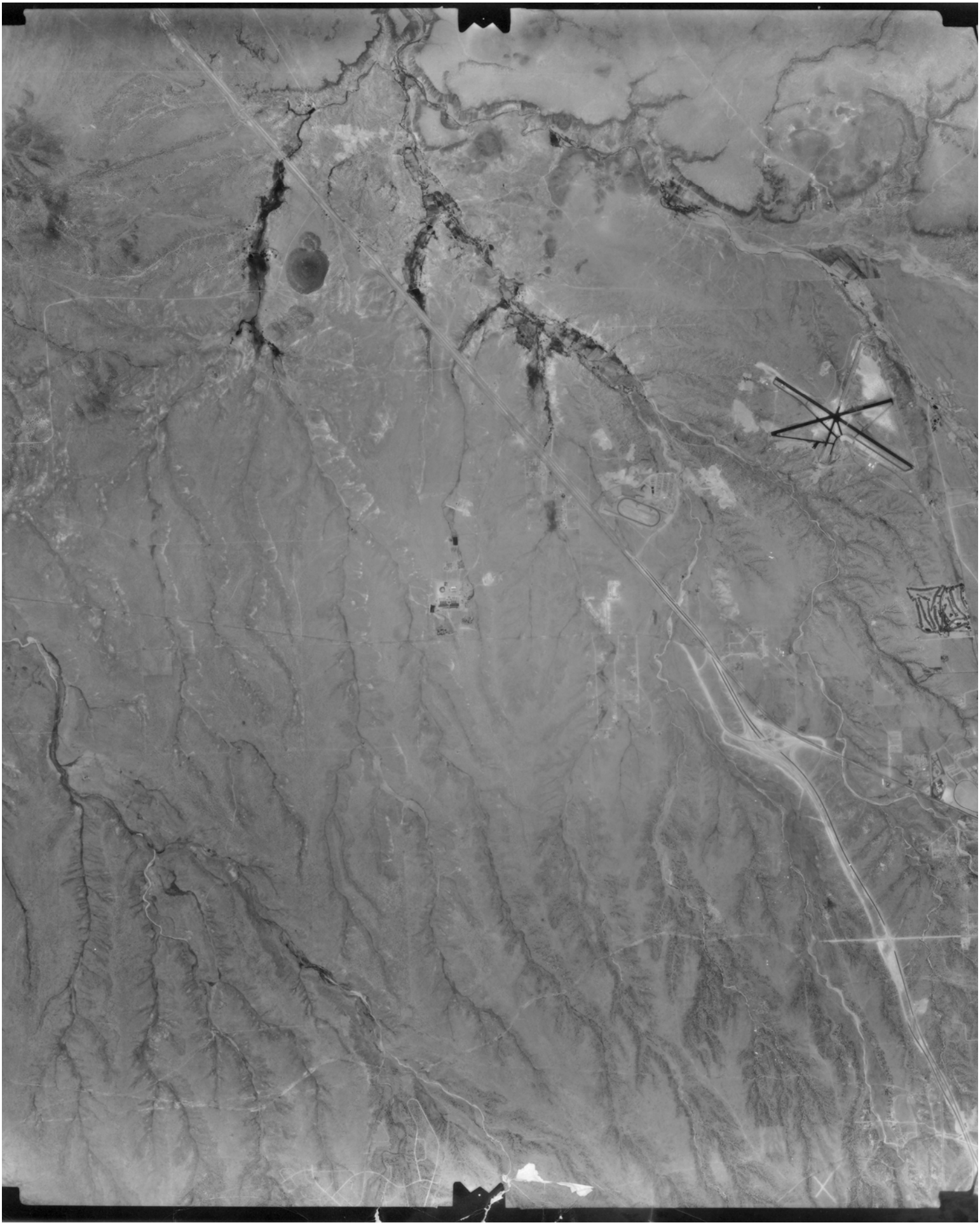

1975




6-26-75
3-31
GS-VDRE

1987



1987



1987

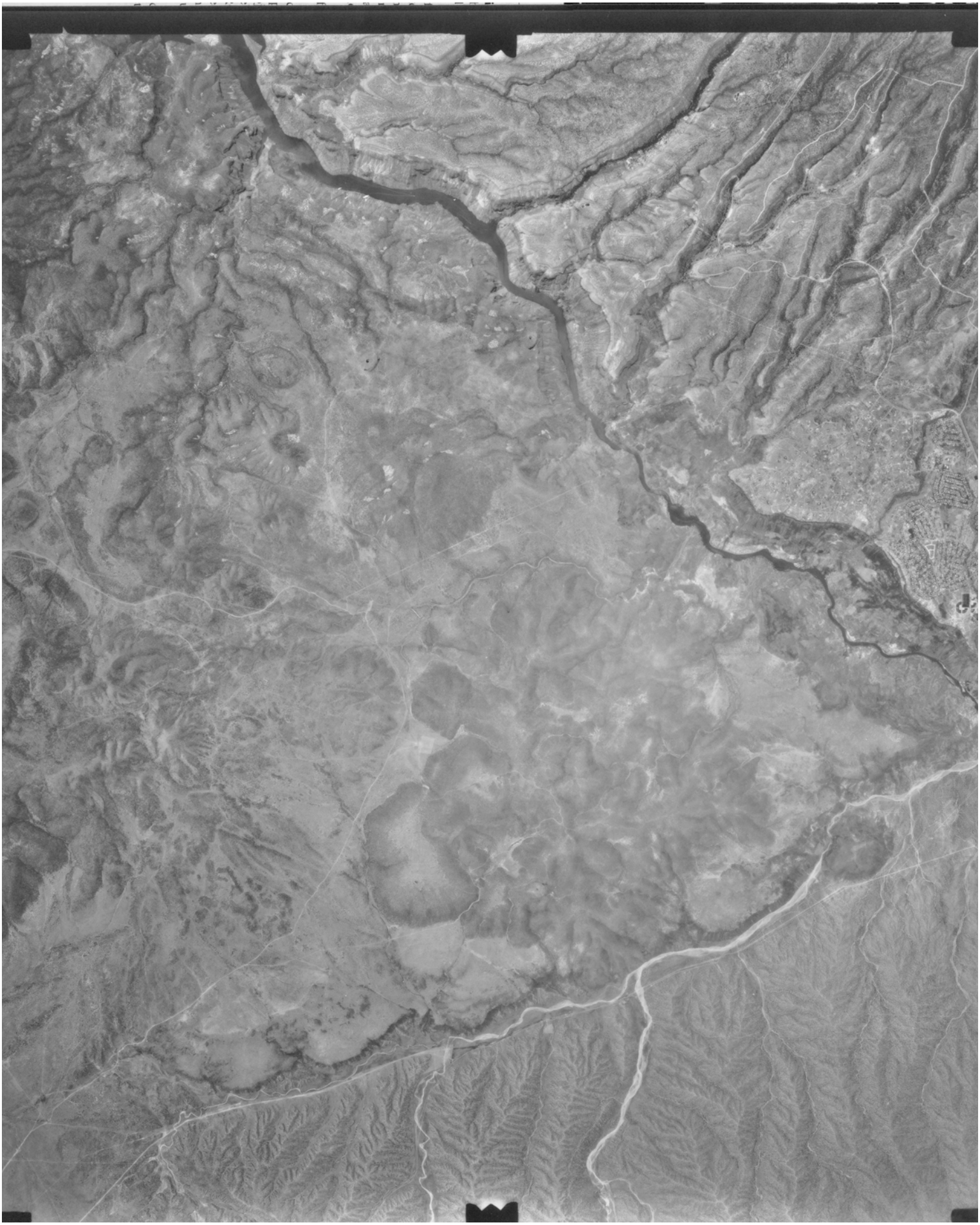

1991

1991

1991

1996

1996

1996



1996



1996

1996



1996

1996

1996



1996

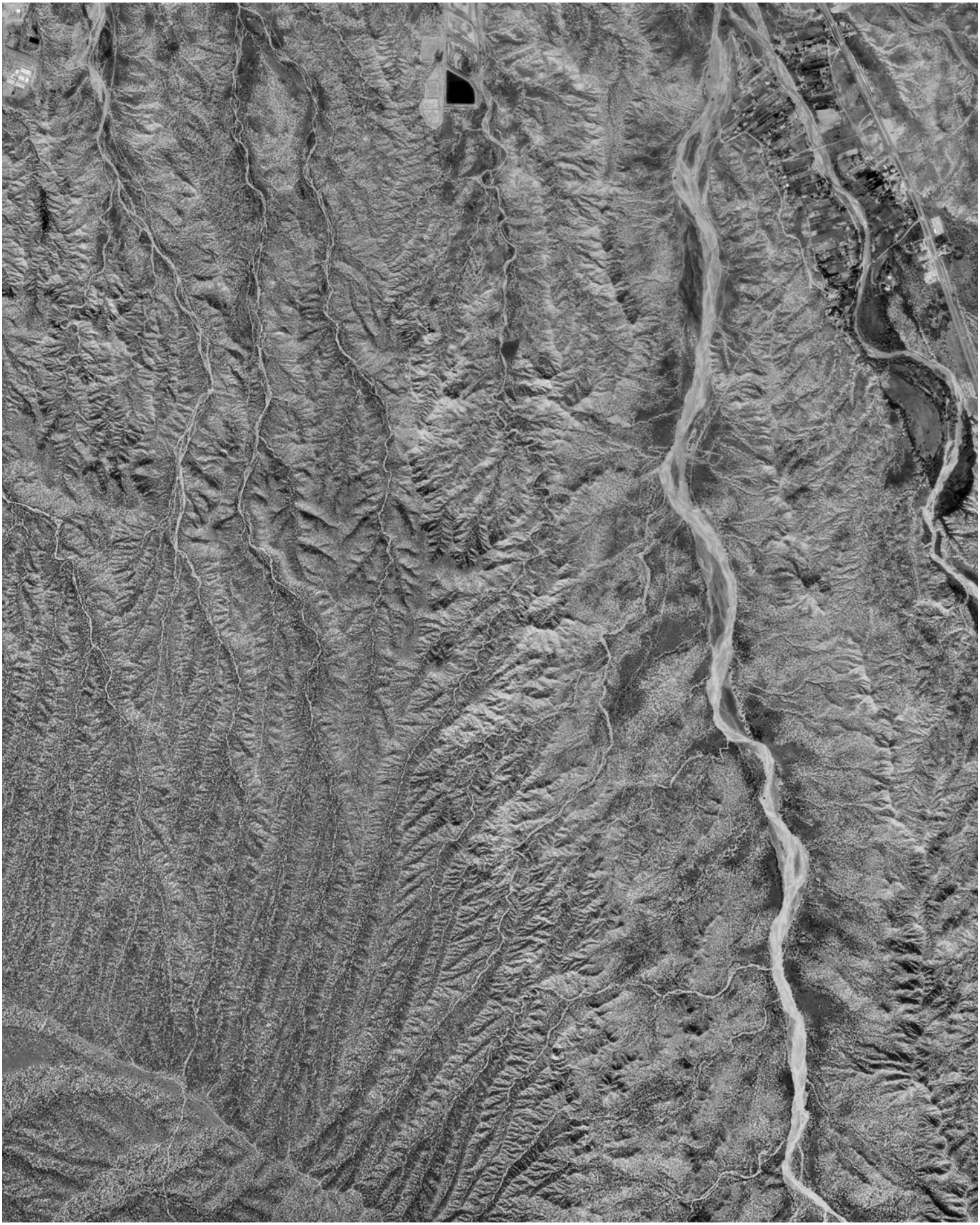

1996



1996



1996

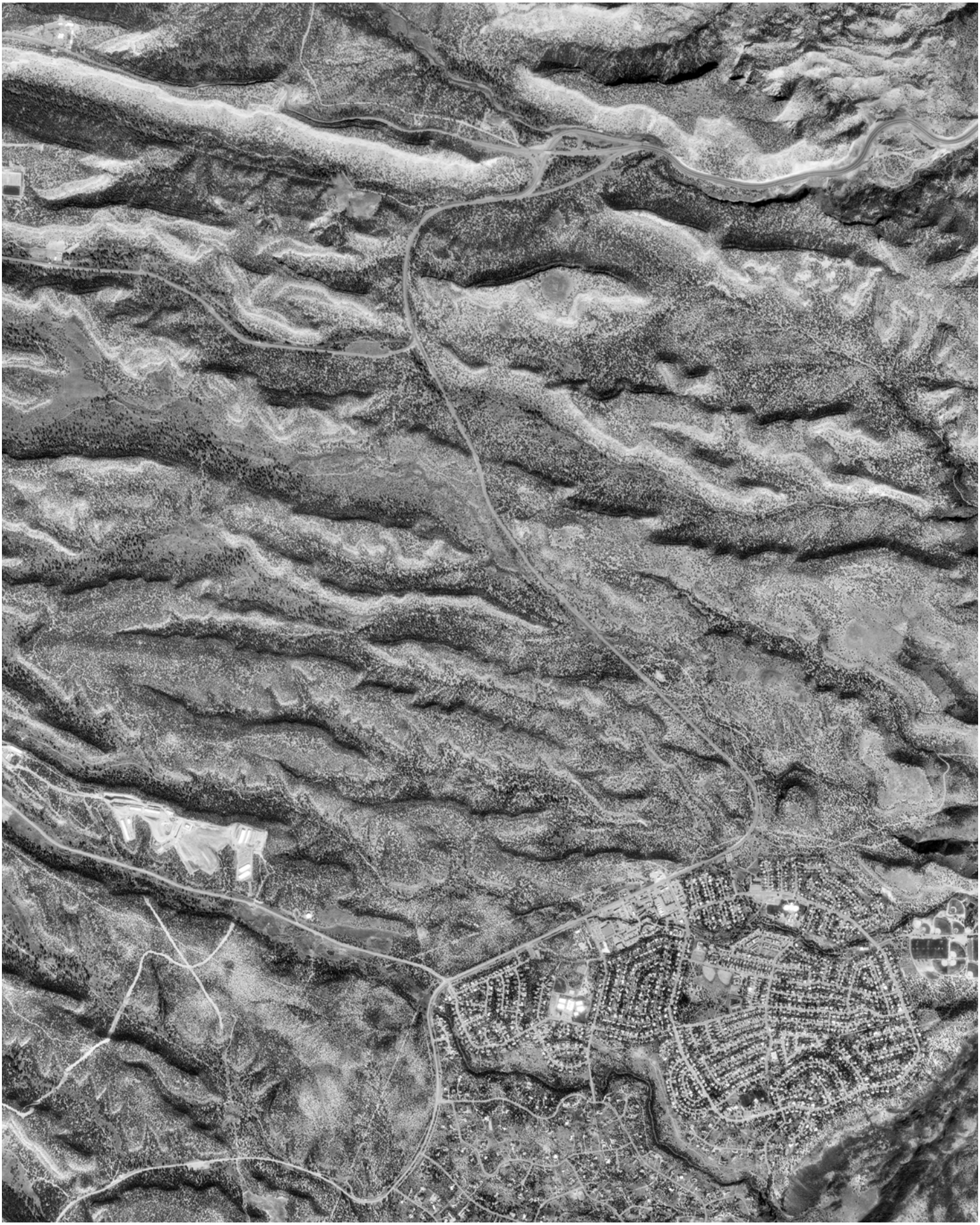

1996



1996

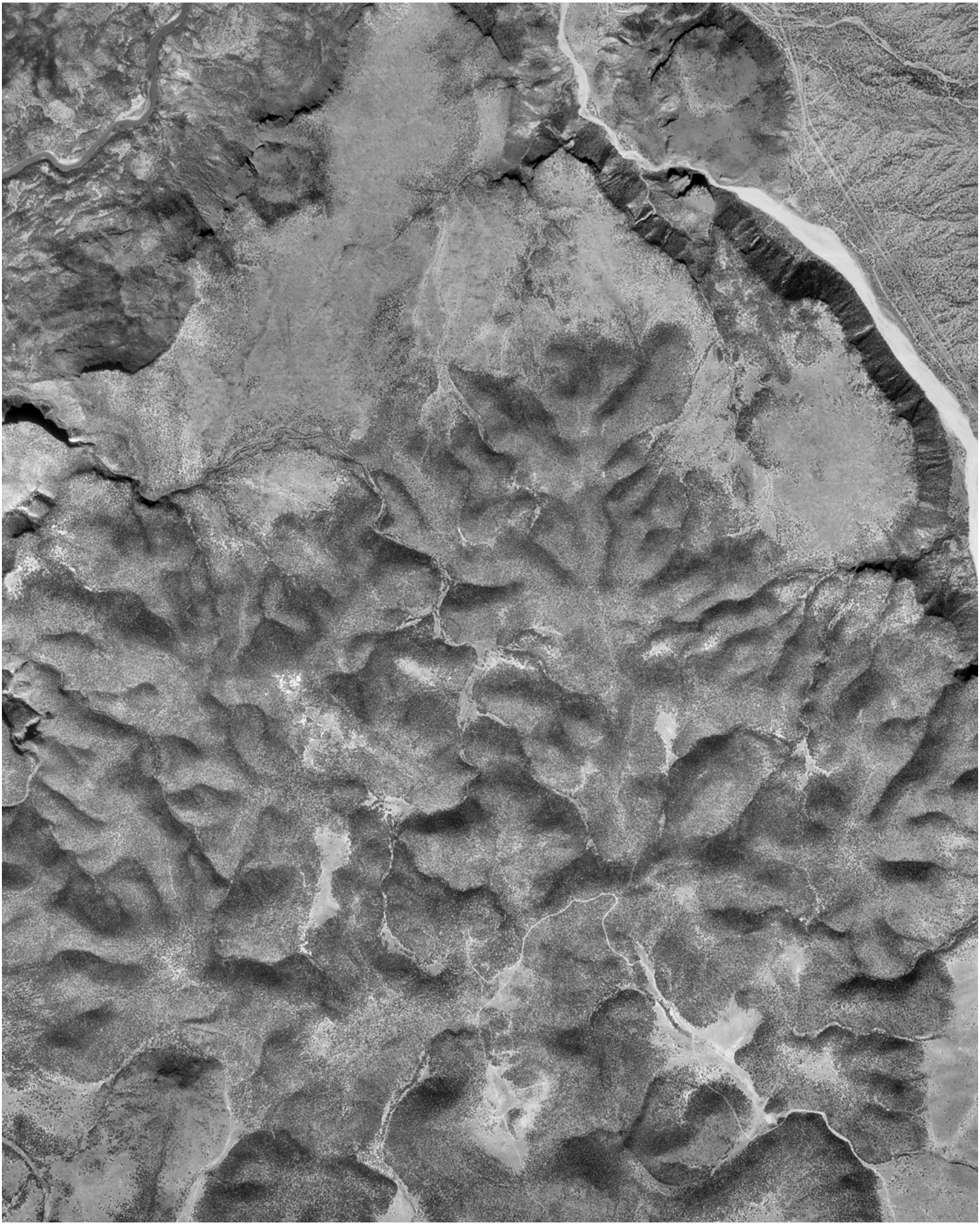

1996



2005 Aerial Image
t16nr08e01.ecw

2005 Aerial Image
t16nr08e02.ecw

2005 Aerial Image
t16nr08e10.ecw

2005 Aerial Image
t16nr08e11.ecw

2005 Aerial Image
t16nr08e14.ecw

2005 Aerial Image
t16nr08e15.ecw

2005 Aerial Image
t16nr08e22.ecw

2005 Aerial Image
t16nr08e23.ecw



2005 Aerial Image
t16nr08e26.ecw

2005 Aerial Image
t17nr08e04.ecw

2005 Aerial Image
t17nr08e09.ecw

2005 Aerial Image
t17nr08e15.ecw

2005 Aerial Image
t17nr08e16.ecw

2005 Aerial Image
t17nr08e22.ecw

2005 Aerial Image
t17nr08e23.ecw

2005 Aerial Image
t17nr08e26.ecw



2005 Aerial Image
t17nr08e27.ecw

2005 Aerial Image
t18nr07e01.ecw

2005 Aerial Image
t18nr08e06.ecw

2005 Aerial Image
t18nr08e07.ecw

2005 Aerial Image
t18nr08e17.ecw

2005 Aerial Image
t18nr08e18.ecw

2005 Aerial Image
t18nr08e20.ecw

2005 Aerial Image
t18nr08e28.ecw

2005 Aerial Image
t18nr08e29.ecw

2005 Aerial Image
t18nr08e33.ecw

2005 Aerial Image
t19nr07e35.ecw

2005 Aerial Image
t19nr07e36.ecw