

BUCKMAN WELLS 10-13 (RG-20516-S-10 THROUGH S-13) MONITORING PROGRAM 8TH BIENNIAL REPORT FEBRUARY 2024



prepared by

JOHN SHOMAKER & ASSOCIATES, INC.
WATER-RESOURCE AND ENVIRONMENTAL CONSULTANTS
505-345-3407 www.shomaker.com

and



CITY OF SANTA FE WATER
www.santafenm.gov
505-955-6949

prepared for

NEW MEXICO OFFICE OF THE STATE ENGINEER
District VI Office, Santa Fe

**BUCKMAN WELLS 10-13
(RG-20516-S-10 THROUGH S-13)
MONITORING PROGRAM
8TH BIENNIAL REPORT
FEBRUARY 2024**

prepared by

JOHN SHOMAKER & ASSOCIATES, INC.
Water-Resource and Environmental Consultants
2611 Broadbent Parkway NE
Albuquerque, NM, USA 87107
www.shomaker.com
505-345-3407

and

CITY OF SANTA FE WATER
Santa Fe, New Mexico
www.santafenm.com
505-955-6949

prepared for

New Mexico Office of the State Engineer
District VI Office, Santa Fe

February 27, 2024



**BUCKMAN WELLS 10-13 (RG-20516-S-10 THROUGH S-13)
MONITORING PROGRAM 8TH BIENNIAL REPORT
FEBRUARY 2024**

EXECUTIVE SUMMARY

As required by the Buckman Monitoring Program (BMP) document titled *Buckman Well Field Water-Level Monitoring Program Response to Condition of Approval No. 5, Permit No. RG-20516-S-10 thru RG-20516-S-13, City of Santa Fe*, adopted by all parties and the District Court in 2007, this biennial report summarizes production and water-level data in the City of Santa Fe's Buckman Well Field; documents water-level data and trends for BMP wells; provides 10-year and 40-year drawdown projections for wells in the BMP area; and addresses Permit Conditions 6 and 7, which evaluate whether wells of other ownership may go dry as a result of pumping Buckman Wells 10 through 13 (BW10-13) under permit RG-20516-S-10 through RG-20516-S-13.

Buckman Well Field Permitted Diversions and Actual Pumping

Under RG-20516 et al., the City is permitted to pump 10,000 acre-feet per year (ac-ft/yr) from the Buckman Well Field, and under RG-20516-S-10 through RG-20516-S-13 permit, the City is permitted to pump 6,000 ac-ft/yr of the total permitted 10,000 ac-ft/yr from BW10-13 (provided stream flow depletion offsets are made). In the past 10 years, total pumping under RG-20516 et al. has been less than 1,000 ac-ft/yr, and pumping from BW10-13 has been less than 400 ac-ft/yr. The maximum pumped from BW10-13 was 3,378 ac-ft/yr in 2004.

Shallow and Deep Aquifer Zones

The intent of BMP water-level monitoring is to evaluate the potential drawdown effects from pumping BW10-13 on wells of other ownership in the BMP area. The water-level trends interpreted from the monitoring data can be separated into trends for the shallow and deep zones of the regional aquifer in the BMP area:

- The shallow aquifer trends are from wells completed in the upper few hundred feet of the aquifer resembling water-table conditions, and generally representative of the wells of other ownership used for domestic and stock use in the BMP area.
- The deep aquifer trends are from wells typically completed and screened several hundreds of feet below the water table resembling confined aquifer conditions, and representative of the aquifer zone pumped by Buckman Wells 1 through 13 (BW1-13).

Water-Level Trends

Non-pumping water levels in Buckman Wells 1 through 9 (BW1-9) have been rising since 2003 as total Buckman Well Field pumping has been decreasing and approximately 30 percent of the total pumping has shifted to BW10-13. Non-pumping water levels in BW10-13 have been rising or stable over the past decade due to reduced pumping from the Buckman Well Field.

The shallow aquifer surrounding BW10-13 has shown a maximum water-level decline of about 13 ft since 2003 (0.65 ft per year). Most of the decline occurred between 2003 and 2006, when pumping was greater. There has been little change in water levels since 2006 in piezometers that represent the deep aquifer zone screened by BW10-13, due to reduced BW10-13 pumping. Las Campanas piezometer nest represents the southern extent of drawdown in the shallow and deeper zones of the aquifer due to BW10-13 pumping; water levels in Las Campanas piezometer nest ranged from a rise of 2 ft in the middle piezometer (representative of the deeper aquifer zone), to a decline of 4 ft in the shallow piezometer, since 2005.

Future Projection Scenarios

Average water-level trends for the shallow aquifer, and the NMOSE superposition groundwater-flow model of the Santa Fe area, were used to estimate future drawdowns over the 40-year period for (1) BMP area wells, and (2) table 30-A and 30-B wells (wells specifically identified in Finding 30 of NMOSE Order HU No. 03-004).

The NMOSE superposition groundwater-flow model was used to project potential future water-level declines under two model scenarios for BW1-13:

- A worst-case scenario with 10,000 ac-ft/yr of future pumping based on full permitted amounts
- A forecast scenario with 2,600 ac-ft/yr of future pumping, which is close to the average total pumping for 2003 to present (BW10-13 came on-line in 2003)

Potential future water-level declines were also projected based on a continuation of average water-level trends, as interpreted from BMP monitoring data.

Results of Future Projections

Under the worst-case scenario, a total of five wells of other ownership (i.e., BMP database wells, or table 30-A or 30-B wells) are projected to go dry, or have water columns reduced to less than 30 percent, within the 40-year period (Table 8).

Under the forecast scenario, none of the wells of other ownership are projected to go dry, or have water columns reduced to less than 30 percent.

Based on a continuation of average trends, none of the wells of other ownership are projected to go dry, or have water columns reduced to less than 30 percent, except for USFS Well. USFS Well was drilled between 1938 and 1940 with a reported water column of 48 ft (1977 declaration), and is already beyond its life expectancy. USFS Well had a water column of only 29 ft in 2004, at the start of BW10-13 pumping. The City has been providing reclaimed water to the owners and users of USFS Well, and the well is not currently in use or equipped; in fact, the well has not been used for over a decade and likely much longer.

CONTENTS

	page
EXECUTIVE SUMMARY	ii
1.0 INTRODUCTION	1
1.1 Buckman Monitoring Program Requirements	1
1.2 Buckman Monitoring Program Biennial Report Requirements.....	3
1.3 Permit Conditions 6 and 7 Requirements	4
2.0 HYDROGEOLOGIC SETTING	5
3.0 BUCKMAN WELL FIELD (RG-20516 ET AL.) DIVERSIONS	6
3.1 Historical Diversions	6
3.2 Diversions Since 2003	6
3.3 Forecasted Diversions.....	9
4.0 ANALYSIS OF WATER-LEVEL DATA	9
4.1 Groundwater Elevation Contours	9
4.2 Calculation of Water-Level Trends	10
4.3 Buckman Well Field	10
4.4 USGS Monitoring Wells.....	10
4.5 Other Buckman Monitoring Program Wells.....	14
4.6 Interpretation of Water-Level Trends	15
4.6.1 Shallow Aquifer Trends.....	15
4.6.2 Deep Aquifer Trends.....	16
4.6.3 Zone of Influence	17
4.7 Projections of Water-Level Declines.....	19
5.0 GROUNDWATER-FLOW MODEL ANALYSIS	20
5.1 Application of NMOSE Superposition Groundwater-Flow Model to Predict Future Drawdowns	20
5.2 Model Set-Up.....	20
5.3 Use of Buckman Monitoring Program Database Wells.....	21
5.4 Model-Simulated Future Drawdown Effects	21
5.4.1 Scenario 1 Full RG-20516 et al. Permit.....	22
5.4.2 Scenario 2 Forecast	22
6.0 COMPLIANCE WITH PERMIT RG-20516-S-10 THROUGH RG-20516-S-13	22
6.1 Buckman Monitoring Program	22
6.2 Permit Conditions 6 and 7.....	23
7.0 CONCLUSIONS.....	25
8.0 RECOMMENDATIONS.....	26
9.0 REFERENCES	27

TABLES

	page
Table 1. Buckman Monitoring Program requirements	2
Table 2. Summary of Buckman Well Field (BW1-9) diversions between 1981 and 2002	7
Table 3. Summary of Buckman Well Field (BW1-13) diversions between 2003 and 2023	8
Table 4. Water-level trends for Buckman Monitoring Program wells	11
Table 5. Summary of elevation, total depth, and depth to top and bottom of screen for BW1-13 and piezometers in the Buckman Monitoring Program area.....	12
Table 6. Summary of observed and projected water-level declines	19
Table 7. Future pumping scenarios for Buckman Well Field.....	21
Table 8. Ten- and 40-year projections for Buckman Monitoring Program area wells for which water columns are projected to be reduced to less than 30 percent (see Appendices B thru D for projections for additional BMP database wells).....	24

ILLUSTRATIONS**(follow text)**

- Figure 1. Map showing Buckman Monitoring Program area and Tano Road area, and selected wells.
- Figure 2. Geologic map (Koning and Read, 2010) showing Buckman Monitoring Program wells and other selected wells.
- Figure 3a. West-east geologic cross-section B-B' (after Koning and Read, 2010) showing selected Buckman Monitoring Program wells, and water-level rises measured between 2003 and present.
- Figure 3b. West-east geologic cross-section C-C' (after Koning and Read, 2010) showing selected Buckman Monitoring Program wells, water-level changes measured between 2003 and present, and explanation of geologic units and map symbols.
- Figure 3c. West-east geologic cross-section D-D' (after Koning and Read, 2010) showing selected Buckman Monitoring Program wells, and water-level changes (rises in black/declines in red) measured between 2003 and present.
- Figure 4. Map showing 2003 groundwater-elevation contours for the regional aquifer in the Buckman Monitoring Program area, Santa Fe County, New Mexico.
- Figure 5. Map showing 2023 groundwater-elevation contours for the regional aquifer in the Buckman Monitoring Program area, Santa Fe County, New Mexico.
- Figure 6. Map showing water-level changes measured between 2003 and present, in feet, for the shallow aquifer in the Buckman Monitoring Program area, Santa Fe County, New Mexico.
- Figure 7. Map showing water-level changes measured between 2003 and present, in feet, for the deep aquifer in the Buckman Monitoring Program area, Santa Fe County, New Mexico.
- Figure 8. Map showing NMOSE groundwater-flow model-simulated 10-year water-level declines, in feet, for model Layer 2, under future pumping Scenario 1 (worst case).
- Figure 9. Map showing NMOSE groundwater-flow model-simulated 40-year water-level declines, in feet, for model Layer 2, under future pumping Scenario 1 (worst case).
- Figure 10. Map showing NMOSE groundwater-flow model-simulated 10-year water-level declines, in feet, for model Layer 2, under future pumping Scenario 2 (forecast scenario).
- Figure 11. Map showing NMOSE groundwater-flow model-simulated 40-year water-level declines, in feet, for model Layer 2, under future pumping Scenario 2 (forecast scenario).

APPENDICES
(follow illustrations)

- Appendix A. Graphs showing Buckman Well Field diversions, water levels in Buckman Monitoring Program wells, and projected drawdowns at selected wells due to pumping at the full permitted diversion amounts (Scenario 1, model Layer 2)
- Appendix B. Ten- and 40-year water column projections for Buckman Monitoring Program database wells due to pumping at the full permitted diversion amounts (Scenario 1, model Layer 2)
- Appendix C. Ten- and 40-year water column projections for Buckman Monitoring Program database wells due to forecasted pumping (Scenario 2, model Layer 2)
- Appendix D. Ten- and 40-year water column projections for Buckman Monitoring Program database wells due to continuation of average trends established for the period 2003 to present
- Appendix E. Buckman Monitoring Program requirements, RG-20516-S-10 thru RG-20516-S-13 report and recommendation of the hearing examiner, and associated correspondence from NMOSE; Buckman Monitoring Program transducer master databases; and Buckman Monitoring Program spreadsheet (included on jump drive)

**BUCKMAN WELLS 10-13 (RG-20516-S-10 THROUGH S-13)
MONITORING PROGRAM 8TH BIENNIAL REPORT
FEBRUARY 2024**

1.0 INTRODUCTION

New Mexico Office of the State Engineer (NMOSE) permitted the Buckman Well Field under NMOSE file number RG-20516 in 1976. Buckman Wells 1 through 9 (BW1-9) are permitted under NMOSE file numbers RG-20516 through RG-20516-S-9, and Buckman Wells 10 through 13 (BW10-13) are permitted under NMOSE file numbers RG-20516-S-10 through RG-20516-S-13.

As required by the Buckman Monitoring Program (BMP) document titled *Buckman Well Field Water-Level Monitoring Program Response to Condition of Approval No. 5, Permit No. RG-20516-S-10 thru RG-20516-S-13, City of Santa Fe*, this biennial report summarizes production and water-level data in the City of Santa Fe’s Buckman Well Field, with a particular focus on Buckman Wells 10, 11, 12, and 13 (BW10-13), which were completed in 2003 (Fig. 1). This report also documents water-level data and trends for BMP wells.

The Buckman Well Field diversions and monitoring program water-level data summarized in this report are available in a Microsoft Excel spreadsheet on the City Water Division’s web site, [<https://santafenm.gov/public-utilities/water/water-resources-1/buckman-wells/buckman-wells-water-level-monitoring-program>]. The spreadsheet contains the following:

1. Buckman Well Field production data in monthly time steps from 1981 to present, and production data in daily time steps from 2006 to present
2. water-level data collected by the City municipal water utility and by the U.S. Geological Survey (USGS) for the Buckman area
3. graphs of water-level changes over time

1.1 Buckman Monitoring Program Requirements

To manage well field operations and to comply with RG-20516 et al. permit requirements, water-level data have been collected in the region for about 40 years. The water-level monitoring program was expanded with the permitting of BW10-13 in 2007. The current BMP area is a 50-square-mile area with a 4-mile radius centered at BW10-13 (see Fig. 1). The BMP requires water-level monitoring at specified wells in and around the BMP area at varying frequencies. BMP wells are listed in Table 1 and locations are shown on Figures 1 and 2.

Table 1. Buckman Monitoring Program requirements

NMOSE ID	other ID (NMBGMR/USGS, if any)	name	monitoring frequency	comments and status
	EB269/355000106092802	SF-2B piez.	hourly	part of previous MP, USGS
	EB270/355000106092803	SF-2C piez.	hourly	part of previous MP, USGS
	EB265/355002106093701	SF-3A piez.	monthly	part of previous MP, USGS
	EB266/355002106093702	SF-3B piez.	monthly	part of previous MP, USGS
	EB267/355002106093703	SF-3C piez.	monthly	part of previous MP, USGS
	EB262/355003106094301	SF-4A piez.	monthly	part of previous MP, USGS
	EB263/355003106094302	SF-4B piez.	monthly	part of previous MP, USGS
	EB264/355003106094303	SF-4C piez.	monthly	part of previous MP, USGS
	EB261/355006106094803	SF-5C piez.	monthly	part of previous MP, USGS
	EB298/354731106072001	Buckman deep piez. (SF-6A)	hourly	BW10-13 MP, download monthly, USGS
	EB299/354731106072002	Buckman middle piez. (SF-6B)	hourly	BW10-13 MP, download monthly, USGS
	EB300/354731106072003	Buckman shallow piez. (SF-6C)	hourly	BW10-13 MP, download monthly, USGS
	EB608/354228106044901	Las Campanas deep piez.	hourly	BW10-13 MP, download monthly, USGS
	EB609/354228106044902	Las Campanas middle piez.	hourly	BW10-13 MP, download monthly, USGS
	EB610/354228106044903	Las Campanas shallow piez.	hourly	BW10-13 MP, download monthly, USGS
RG-20516-S-5	EB478	Buckman 1 (BW1)	monthly	part of previous MP
RG-20516-S-6	EB479	Buckman 2 (BW2)	monthly	part of previous MP
RG-20516-S	EB480	Buckman 3 (BW3)	monthly	part of previous MP
RG-20516-S-2	EB481	Buckman 4 (BW4)	monthly	part of previous MP
RG-20516-S-3	EB482	Buckman 5 (BW5)	monthly	part of previous MP
RG-20516-S-4	EB483	Buckman 6 (BW6)	monthly	part of previous MP
RG-20516-S-7	EB484	Buckman 7 (BW7)	monthly	part of previous MP
RG-20516-S-8	EB485	Buckman 8 (BW8)	monthly	part of previous MP
RG-20516-S-9	EB486	Buckman 9 (BW9)	monthly	part of previous MP
RG-20516-S-10	EB487	Buckman 10 (BW10)	monthly	BW10-13 MP, measure daily production
RG-20516-S-11	EB488	Buckman 11 (BW11)	monthly	BW10-13 MP, measure daily production
RG-20516-S-12	EB489	Buckman 12 (BW12)	monthly	BW10-13 MP, measure daily production
RG-20516-S-13	EB490	Buckman 13 (BW13)	monthly	BW10-13 MP, measure daily production
RG-21318	EB288	Skillet	monthly	part of previous MP
RG-439	EB157	Weil Corral	monthly	part of previous MP; access suspended
RG-16681	EB163	Permit	monthly	part of previous MP; access suspended
RG-6386	EB160	Tony's Windmill	semi-annual	BW10-13 MP
RG-29524	EB085	Las Dos 1	semi-annual ^a	BW10-13 MP, access issues
RG-81860		Santa Fe Ranch Barn Well	semi-annual ^a	BW10-13 MP, access suspended
RG-25463	EB287	-	hourly	BW10-13 MP
RG-24584	EB121	-	semi-annual ^b	no access
RG-28112		-	semi-annual ^b	BW10-13 MP, replaces RG-24584
RG-438	EB251	Midway Windmill	semi-annual	BW10-13 MP
RG-29723	EB645	USFS Well	semi-annual ^c	BW10-13 MP, access issues
RG-30777	EB064	-	hourly	BW10-13 MP
RG-79509		-	semi-annual ^a	BW10-13 MP; replaces Las Dos 1
RG-93871		La Tierra Deep Mon. Well	hourly	BW10-13 MP

^a Due to access and safety issues at RG-29524 (confined space in well vault), City replaced RG-29524 with RG-81860 for semi-annual monitoring. Once access was suspended for RG-81860, City replaced RG-29524 with RG-79509.

^b Access has not been granted at RG-24584; City has replaced RG-24584 with RG-28112 for semi-annual monitoring.

^c Due to safety issues associated with unmaintained and deteriorating road conditions, the well could not be accessed after Jan-2023.

NMOSE - New Mexico Office of the State Engineer
 NMBGMR - New Mexico Bureau of Geology and Mineral Resources
 USGS - U.S. Geological Survey
 USFS - U.S. Forest Service
 MP - monitoring program
 BW10-13 MP - Buckman Wells 10 through 13 monitoring program
 piez. - piezometer

In addition to the monitoring requirements set forth under the original RG-20516 permit, the City is meeting the water-level monitoring requirements set forth under the RG-20516-S-10 through RG-20516-S-13 (BW10-13) permit:

- Monthly measurements in BW10-13
- Hourly measurements using transducers in SF-6(A,B,C) piezometer nest, and Las Campanas piezometer nest
- Hourly measurements using transducer in Bernstein Well (RG-30777)
- Semi-annual measurements in seven private domestic wells plus USFS Well and La Tierra Deep Monitoring Well:
 - Bernstein Well (RG-30777)
 - Tony's Windmill (RG-6386)
 - RG-79509 as alternative to RG-29524 due to confined space entry issues at RG-29524
 - RG-25463
 - RG-28112 as alternative to RG-24584, as access has not been granted by the well owner of RG-24584
 - Midway Windmill (RG-438)
 - USFS Well (RG-29723); due to safety issues associated with unmaintained and deteriorating road conditions, the well could not be accessed after Jan-2023
- Hourly measurements using transducer in RG-25463, an active domestic well
- Hourly measurements using transducer in La Tierra Deep Monitoring Well

Please note that access to RG-439 (Weil Corral) and RG-16681 (Permit), for which water-level monitoring was required under the original RG-20516 permit, has been suspended due to sale of property and no access agreement with new owner.

1.2 Buckman Monitoring Program Biennial Report Requirements

Requirements for this BMP biennial report set forth under the RG-20516-S-10 through RG-20516-S-13 (BW10-13) permit, are as follows:

- Summarize RG-20516 production.
- Summarize water-level trends in monitored wells.
- 10-year and 40-year projections of water-level declines in monitored wells.
- Projection of water-level declines for wells in the Monitoring Program area, or as specified in the RG-20516 permit.

- 10-year and 40-year projections of water-level decline for one well near the western terminus of Tano Road Subdivision (currently met by making projections for well RG-77553 labeled “Tano” on maps).
- Starting/initial water columns in wells senior to RG-20516-S-10 through S-13 are to be determined from NMOSE Drillers’ Well Logs, actual static water levels, site-specific studies, or a combination of these data.
- Forecast whether remaining water column at the end of both projections will, in any monitored well, in any of the wells specifically identified in the Permit, or in any other senior well within BMP area, exceed 70 percent drawdown of the water column available at the initiation of the monitoring program.
- Map water-level trends in the monitored wells.
- Post report and generalized map on-line for public access within 30 days of submittal to the NMOSE.

1.3 Permit Conditions 6 and 7 Requirements

This BMP biennial report addresses Permit Conditions 6 and 7, which ensure access to water for well owners potentially impacted by the pumping of BW10-13. Permit Conditions 6 and 7 read as follows:

6. No water shall be diverted from wells RG-20516-S-10 through RG-20516-S-13 after December 31, 2010, until such time as the Permittee shall have furnished to the State Engineer such information and/or documents as the Engineer may find necessary to establish that any wells impacted under this Permit, including those wells identified in Table 30-A of Finding 30, will not go dry in 40 years, or that the owners of the right to beneficially use groundwater diverted from those wells have waived or released any claim of liability against the Permittee for impairment to such wells resulting from operations under this Permit, or that the Permittee has acquired the rights of such persons in such wells, or that the Permittee can and will, upon agreement of the well owners, supply water to such wells or the users thereof.
7. No water shall be diverted from wells RG-20516-S-10 through RG-20516-S-13 after December 31, 2043, until such time as the Permittee shall have furnished to the State Engineer such information and/or documents as the Engineer may find necessary to establish that any wells impacted under this Permit, including those wells identified in Table 30-B of Finding 30 of this Order, will not go dry due to Applicant’s pumping authorized under this Permit, or that the owners or users of said wells have waived or released any claim of liability against the Permittee for injury resulting to such wells from operations under this permit, or that the Permittee has acquired the rights of such persons in such wells, or that the Permittee can and will supply water to such wells or the users thereof.

NMOSE Order HU No. 03-004, Finding 30, table 30-A lists wells that have the potential to go dry in 40 years as a result of BW10-13 pumping, and table 30-B lists wells that have the potential to go dry in 100 years as a result of BW10-13 pumping. All wells listed in table 30-A and table 30-B are included in Appendices B and C of this report.

2.0 HYDROGEOLOGIC SETTING

Buckman Well Field produces water supply from groundwater within the Española Basin, one of a series of structural basins in the Rio Grande rift, which formed during crustal extension starting in the late Oligocene (Grauch et al., 2009; Koning and Read, 2010). As the Española Basin formed it was filled with a thick section of sediments derived from erosion of surrounding highlands (Koning and Read, 2010). At the Buckman Well Field, these sediments include the Tesuque Formation (belonging to the Santa Fe Group) and consist of sand, silt, clay, and gravel locally interbedded with minor volcanic flows and ashes (Koning and Read, 2010).

Geophysical data and geologic mapping indicate that the southern Española Basin is a west-tilted half-graben (Grauch et al., 2009; Hudson and Grauch, 2013). As a result, the beds of the Tesuque Formation dip approximately 10 degrees west. There are also structural features within the half graben including Cañada Ancha Graben, Barrancos Monocline, and numerous north-south faults (see Figs. 2, 3a, 3b, and 3c). The Cañada Ancha Graben is bound to the west by the Caja Del Rio Horst block and to the east by the Barrancos Monocline (west-down faulted monocline). The Caja Del Rio Horst block and Cañada Ancha Graben plunge north and terminate near Buckman Wells 1 through 9 (BW1-9).

The Tesuque Formation has been divided into several “lithosomes” that are distinguished by location and type of source material (Koning and Read, 2010). Near the Rio Grande, BW1-9 are completed in the axial river sediments (labeled Tcar on Fig. 3a) consisting of stacked channel-fills of sandstone deposits with interbedded over-bank deposits of claystone, siltstone, and fine sandstone. Buckman Wells 10 through 13 (BW10-13) are completed in the medium-grained unit of Lithosome S (Fig. 3b). Most of the domestic wells in the area of BW10-13 are completed in the Cuarteles Member (Ttcu), which overlies Lithosomes A and S. Further east, domestic wells are completed in the medium-grained unit of Lithosome S (Ttsm).

In the area of BW1-9, the shallow alluvial aquifer is in hydraulic communication with the Rio Grande and to a lesser degree the underlying Tesuque Formation (Beaumont, 1971; JSAI, 2001). The well construction, well yield, and water quality are highly variable in the BW1-9 area. In general, wells near faults yield groundwater with higher arsenic concentrations and lower mineral hardness. The artesian conditions at BW1-9 are from westward flow down-dip along bedding planes and deep groundwater flow from Tesuque Formation Lithosome B that flows upward along fault zones (JSAI, 2005; JSAI, 2012).

BW10-13 were drilled, constructed, and tested in 2003. Results of the testing can be referenced from JSAI (2004). BW10-13 were constructed using casing path design, so that they produce water from nearly the entire saturated section of the highly stratified Tesuque Formation

Lithosome S medium-grained unit penetrated by the well. All four wells are relatively high yielding, with specific capacities ranging from about 4 to 10 gallons per minute per foot (gpm/ft) of drawdown at pumping rates in excess of 900 gpm. Under pumping conditions, the water quality from BW10-13 resembles the deeper zones. Groundwater is older with respect to depth, and the older groundwater has undergone geochemical reactions that involve water softening, increased pH, and release of arsenic adsorbed to minerals. This older groundwater upwells along fault zones or resides in the aquifer at a certain depth.

The majority of domestic wells in the BMP area are completed within the upper few hundred feet of the water table, primarily in Cuarteles Member (Ttcu) and upper portion of Lithosome S medium-grained unit (Ttsm), referred to as the shallow aquifer. The deep aquifer represents the confined aquifer within Lithosome S medium-grained unit at BW10-13, and Tear axial river sediments at BW1-9.

3.0 BUCKMAN WELL FIELD (RG-20516 ET AL.) DIVERSIONS

3.1 Historical Diversions

A summary of BW1-9 diversions between 1972 and 2002 is presented in Table 2. Figures A1 through A14 in Appendix A present graphs showing historical Buckman Well Field diversions and water levels. Significant pumping began in the Buckman Well Field in 1972, with pumping at BW3, BW4, and BW6. Between 1972 and 2002, total diversions from the Buckman Well Field ranged from 16 to 5,890 acre-feet per year (ac-ft/yr; Table 2). Under RG-20516 et al., the City is permitted to pump 10,000 ac-ft/yr from the Buckman Well Field.

3.2 Diversions Since 2003

A summary of Buckman Well Field (BW1-13) diversions between 2003 and 2023 is presented in Table 3. Figures A1 through A14 in Appendix A present graphs showing historical Buckman Well Field diversions and water levels. BW10-13 began producing water for municipal supply between October and December 2003. Between 2003 and 2023, total diversions from the Buckman Well Field have ranged from less than 1,000 up to 5,823 ac-ft/yr (Table 3), and diversions from BW10-13 have ranged from about 20 up to 3,378 ac-ft/yr. Under RG-20516-S-10 through RG-20516-S-13 permit, the City is permitted to pump up to 6,000 ac-ft/yr of the total permitted 10,000 ac-ft/yr from BW10-13. It should be noted that in the past 10 years, total diversions from the Buckman Well Field have been less than 1,000 ac-ft/yr, and diversions from BW10-13 have been less than 400 ac-ft/yr.

Table 2. Summary of Buckman Well Field (BW1-9) diversions between 1981 and 2002

year	BW1, ac-ft	BW2, ac-ft	BW3, ac-ft	BW4, ac-ft	BW5, ac-ft	BW6, ac-ft	BW7, ac-ft	BW8, ac-ft	BW9, ac-ft	BW total, ac-ft
1972	0	0	284	283	0	284	0	0	0	851
1973	0	0	782	732	0	752	0	0	0	2,266
1974	0	0	1,036	939	185	1,133	0	0	0	3,293
1975	0	0	662	732	77	906	0	0	0	2,376
1976	0	0	893	961	1	852	0	0	0	2,707
1977	0	0	1,001	1,052	0	898	0	0	0	2,951
1978	0	0	538	538	0	536	0	0	0	1,611
1979	0	0	171	171	171	0	0	0	0	513
1980	0	0	170	170	0	170	0	0	0	509
1981	1,027	1,459	0	0	0	0	0	0	0	2,486
1982	579	695	0	0	0	0	0	0	0	1,274
1983	7	7	2	0	0	0	0	0	0	16
1984	100	212	0	0	0	0	0	0	0	312
1985	459	671	0	0	0	0	0	0	0	1,130
1986	602	946	0	0	0	0	0	0	0	1,548
1987	544	897	0	0	0	0	0	0	0	1,442
1988	548	741	82	465	52	581	0	0	0	2,470
1989	563	1,272	261	1,049	146	1,260	0	0	0	4,551
1990	334	840	263	1,041	143	1,203	0	0	0	3,823
1991	203	554	181	645	103	820	302	378	0	3,185
1992	194	730	112	497	48	1,215	993	962	0	4,752
1993	693	735	139	647	141	1,222	1,070	962	0	5,610
1994	714	743	121	668	266	1,052	634	783	0	4,982
1995	945	825	352	765	384	1,009	831	779	0	5,890
1996	935	707	617	632	438	972	593	761	0	5,656
1997	925	816	507	453	139	1,031	498	347	0	4,715
1998	660	879	457	399	111	1,043	743	924	0	5,216
1999	625	842	416	353	0	994	1,159	891	0	5,279
2000	626	720	519	266	0	915	1,169	864	0	5,081
2001	716	490	436	354	0	1,037	1,033	678	0	4,743
2002	730	584	417	555	265	1,273	1,145	869	0	5,838

bold - indicates well with maximum diversion in a given year

BW - Buckman Well

ac-ft - acre-feet

Table 3. Summary of Buckman Well Field (BW1-13) diversions between 2003 and 2023

year	BW1, ac-ft	BW2, ac-ft	BW3, ac-ft	BW4, ac-ft	BW5, ac-ft	BW6, ac-ft	BW7, ac-ft	BW8, ac-ft	BW9, ac-ft	BW10, ac-ft	BW11, ac-ft	BW12, ac-ft	BW13, ac-ft	BW1-13 total, ac-ft	BW10-13 subtotal, ac-ft	BW10-13, percent of total
2003 ^a	508	540	338	386	234	1,188	987	780	292	0	251	259	60	5,823	570	10
2004	27	6	73	355	4	958	278	653	6	454	711	948	1,265	5,738	3,378	59
2005	5	6	105	510	1	367	1,223	797	2	23	368	216	160	3,783	767	20
2006	20	150	247	612	8	1,077	238	814	54	657	825	88	407	5,197	1,977	38
2007	398	9	183	565	0	409	704	704	25	223	137	31	405	3,793	796	21
2008	75	0	115	782	60	38	851	866	0	263	556	42	84	3,732	945	25
2009	30	0	143	704	157	952	531	368	0	233	331	345	8	3,802	917	24
2010	82	0	437	474	129	1,023	249	8	0	97	328	182	44	3,053	651	21
2011	78	0	101	220	1	433	0	244	0	194	289	165	0	1,725	648	38
2012	214	0	95	150	169	311	0	192	0	20	120	131	0	1,402	271	19
2013	631	5	219	404	0	514	31	255	5	185	288	159	194	2,891	826	29
2014	54	0	82	38	29	135	54	21	71	0	30	41	26	579	96	17
2015	163	0	57	12	14	163	33	50	8	8	22	31	73	633	133	21
2016	232	0	37	86	0	220	89	151	19	29	4	30	28	925	90	10
2017	336	0	0	30	0	225	0	68	0	0	5	0	11	674	16	2
2018	361	0	17	45	0	161	0	56	14	34	41	14	88	831	177	21
2019	95	0	21	17	1	91	1	64	1	13	0	0	10	314	23	7
2020	276	0	7	26	0	112	0	128	2	49	16	3	16	633	84	13
2021	242	0	4	35	0	74	12	98	26	32	0	11	124	659	168	25
2022	458	0	0	38	0	8	0	197	12	45	89	0	128	975	262	27
2023	224	0	50	47	0	31	0	125	6	5	0	0	377	866	382	44
2003-2023 total	4,508	716	2,330	5,535	807	8,489	5,283	6,637	542	2,562	4,410	2,696	3,508	48,025	13,177	-
2003-2023 average	215	34	111	264	38	404	252	316	26	122	210	128	167	2287	627	27
average as percent of permitted amount	2	0	1	3	0	4	3	3	0	1	2	1	2	23	10	-

^a BW10-13 began producing water for municipal supply between October and December 2003

BW - Buckman Well

bold - indicates well with maximum diversion in a given year

ac-ft - acre-feet

Demand for groundwater supply from the Buckman Well Field is inversely related to surface-water availability. When the City has adequate supply from its surface-water resources, groundwater is conserved. However, during drought conditions, groundwater pumping is needed to make up for shortfalls in surface-water supply.

3.3 Forecasted Diversions

The City has prepared a forecast scenario for future pumping in which BW10-13 pump a total of 1,300 ac-ft/yr (distributed equally among the wells), and BW1-9 pump a total of 1,300 ac-ft/yr (distributed equally among the wells), for a total of 2,600 ac-ft/yr. This forecast scenario is close to the average total pumping for 2003 to present (note that BW10-13 came on-line in 2003). The forecasted diversions do not consider the worst-case scenario in which catastrophic fires and potential legal/administrative constraints eliminate or greatly reduce surface-water supplies, requiring the City to be wholly dependent on groundwater and potentially utilizing up to the total permitted 10,000 ac-ft/yr under RG-20516 et al.

4.0 ANALYSIS OF WATER-LEVEL DATA

The following analysis of water-level data pertains to the evaluation period of 2003 to 2023, with an emphasis on the last 2 years of data. Interpretations of initial water-level responses from BW10-13 pumping can be referenced from the 2014 biennial report (JSAI, 2014).

4.1 Groundwater Elevation Contours

Groundwater-elevation contours representative of the regional aquifer (including shallow and deep zones) beneath the BMP area were prepared for years 2003 (Fig. 4) and 2023 (Fig. 5). Year 2003 represents groundwater-elevation contours before BW10-13 began pumping, and year 2023 represents current pumping conditions that include BW10-13. Direction of regional groundwater flow in the BMP area has generally been northeast toward BW1-9 and the Rio Grande. The contours indicate flatter hydraulic gradient in the vicinity of Buckman piezometer and BW10, and southeast of BW13. The observed differences between the 2003 and 2023 flow fields reflect the removal of the artesian head component in the Cañada Ancha Graben (5,900 and 6,000 ft above mean sea level (amsl) contours shifted to the southeast), and approximately 587 ft of water-level recovery at BW1-9.

It should also be noted that water-level elevation at RG-30777 (land surface elevation has been estimated, not surveyed) is significantly lower than at BW13, suggesting a possible discontinuity across geologic structure(s) between the two wells, and differences between heads in wells completed in the deep and shallow aquifer zones, as discussed below in Section 4.6 (see Fig. 2).

4.2 Calculation of Water-Level Trends

The analysis of water-level trends focuses on an evaluation period from 2003 (when BW10-13 began pumping) to 2023. Water-level trends, presented as total drawdown during the evaluation period, are shown in Table 4 and in Figures 6 and 7, and were calculated by subtracting the most recent non-pumping water level from the 2003 non-pumping water level (or earliest data point for wells for which pre-2004 data were not available). Positive numbers indicate a water-level rise and negative numbers represent a water-level decline.

4.3 Buckman Well Field

Although the effort was made to use only non-pumping water-level data in this analysis, water-level data from Buckman supply wells must be interpreted cautiously because non-pumping water levels reflect varying periods and degrees of recovery from pumping. The water-level datasets for these wells capture a range of conditions in and near the wells, and not necessarily in the regional aquifer.

Non-pumping water levels in BW1-9 have been rising overall since 2003 as total Buckman Well Field pumping has been decreasing, and 27 percent of the total pumping has shifted to BW10-13 (Tables 2 and 3, Figs. A2 through A10). Non-pumping water levels in BW10 are currently 12 ft higher than the initial 2003 measurement (Fig. A11). Non-pumping water levels in BW11 and BW12 have been rising over the past 10 years (Figs. A12 and A13). The observed water-level rises for non-pumping water levels in BW10-12 are due to reduced pumping from the Buckman Well Field. Non-pumping water levels in BW13 have been stable over the past 10 years; the well appeared to be recovering at the end of 2023 following significant pumping between May and August 2023 (Fig. A14).

4.4 USGS Monitoring Wells

The USGS monitoring wells are non-pumping wells dedicated to water-level observation, which include piezometer nests that allow observation of water levels at multiple levels in the aquifer (Table 5). Piezometers SF-2(B,C), SF-3(A,B,C), SF-4(A,B,C) and SF-5C are in the BW1-9 area, piezometer nest SF-6(A,B,C) is between BW1-9 and BW10, and Las Campanas piezometer nest is located approximately 2 miles south of BW13 (see Fig. 2).

Table 4. Water-level trends for Buckman Monitoring Program wells

NMOSE ID	other ID (NMBGMR/USGS, if any)	name	aquifer zone	total depth, ft	points used to define water-level trend				observed water- level change (+ rise / - decline), ft	comments
					starting water-level date	starting non-pumping water level, ft bgl	recent water-level date	recent non-pumping water level, ft bgl		
	EB269/355000106092802	SF-2B piez.	deep	824	Jan-2003	411.94	Nov-2023	0.70	411	
	EB270/355000106092803	SF-2C piez.	deep	346	Jan-2003	233.84	Nov-2023	0.80	233	
	EB265/355002106093701	SF-3A piez.	deep	294	Jan-2003	185.73	Nov-2021	-20.87	207	
	EB266/355002106093702	SF-3B piez.	shallow	169	Jan-2003	17.99	Nov-2021	-6.44	24	
	EB267/355002106093703	SF-3C piez.	shallow	60	Jan-2003	17.39	Nov-2023	14.29	3	
	EB262/355003106094301	SF-4A piez.	deep	280	Jan-2003	155.30	Nov-2021	-44.75	200	
	EB263/355003106094302	SF-4B piez.	shallow	130	Jan-2003	5.74	Aug-2022	-1.30	7	
	EB264/355003106094303	SF-4C piez.	shallow	60	Jan-2003	12.78	Nov-2023	9.93	3	
	EB261/355006106094803	SF-5C piez.	shallow	69	Jan-2003	5.95	Nov-2023	3.48	2	
	EB298/354731106072001	SF-6A (Buckman deep piez.)	deep	2,440	Oct-2003	59.90	Nov-2022	155.45	-96	
	EB299/354731106072002	SF-6B (Buckman deep piez.)	deep	1,340	Oct-2003	164.83	Nov-2023	190.72	-26	
	EB300/354731106072003	SF-6C (Buckman deep piez.)	shallow	480	Oct-2003	186.56	Nov-2023	200.02	-13	
	EB608/354228106044901	Las Campanas deep piez.	deep	1,990	Jul-2005	216.53	Nov-2023	217.29	-1	
	EB609/354228106044902	Las Campanas middle piez.	deep	1,320	Jul-2005	262.92	Nov-2023	260.98	2	
	EB610/354228106044903	Las Campanas shallow piez.	shallow	450	Jul-2005	278.70	Nov-2023	282.45	-4	
RG-20516-S-5	EB478	Buckman 1 (BW1)	deep	1,108	Jan-2003	632.1	Dec-2023	0.00	632	
RG-20516-S-6	EB479	Buckman 2 (BW2)	deep	1,593	Jan-2003	483.65	Dec-2023	0.00	484	
RG-20516-S	EB480	Buckman 3 (BW3)	deep	1,500	Jan-2003	642.25	Jan-2022	34.65	608	
RG-20516-S-2	EB481	Buckman 4 (BW4)	deep	1,219	Jan-2003	678.39	Dec-2023	14.21	664	
RG-20516-S-3	EB482	Buckman 5 (BW5)	deep	1,182	Jan-2003	652.98	Dec-2023	94.77	558	
RG-20516-S-4	EB483	Buckman 6 (BW6)	deep	1,154	Jan-2003	669.15	Dec-2023	79.81	589	
RG-20516-S-7	EB484	Buckman 7 (BW7)	deep	1,415	Jan-2003	758.42	Feb-2022	22.35	736	
RG-20516-S-8	EB485	Buckman 8 (BW8)	deep	910	Jan-2003	488.33	Dec-2023	37.91	450	
RG-20516-S-9	EB486	Buckman 9 (BW9)	deep	1,363	Nov-2003	669.50	Dec-2023	105.46	564	
RG-20516-S-10	EB487	Buckman 10 (BW10)	both	2,016	Sep-2003	331.90	Dec-2023	320.12	12	
RG-20516-S-11	EB488	Buckman 11 (BW11)	both	2,020	Jul-2003	271.10	Dec-2023	379.23	-108	
RG-20516-S-12	EB489	Buckman 12 (BW12)	both	1,930	Jul-2003	239.10	Dec-2023	376.72	-138	
RG-20516-S-13	EB490	Buckman 13 (BW13)	both	2,018	Jul-2003	296.40	Dec-2023	322.00	-26	
RG-21318	EB288	Skillet	deep	1,700	Jan-2003	219.00	Dec-2023	180.14	39	
RG-439	EB157	Weil Corral	deep	325	Jan-2003	264.00	Jul-2015	128.75	135	access suspended
RG-16681	EB163	Permit	shallow	745	Sep-2003	695.10	Jul-2015	697.70	-3	access suspended
RG-6386	EB160	Tony's Windmill	shallow	350	Jun-2005	291.89	Jan-2024	0.71	< -15	
RG-29524	EB085	Las Dos 1	shallow	773	May-2005	396.66	-	-	-	access issues
RG-25463	EB287	-	shallow	841	May-2004	467.52	Jan-2024	473.51	-6	
RG-438	EB251	Midway Windmill	shallow	310	Apr-2005	254.96	Jan-2024	267.71	-13	table 30-A
RG-29723	EB645	USFS Well	shallow	693	Mar-2004	664.10	Jan-2023	673.10	-9	table 30-A
RG-30777	EB064	-	shallow	663	Mar-2004	540.02	Jan-2024	539.70	0	
RG-28112		-	shallow	701	Jan-2009	548.31	Jan-2024	552.69	-4	
RG-79509		-	shallow	800	Jan-2009	526.62	Jan-2024	530.65	-4	
RG-24584	EB121	-	shallow	602	Jul-2003	424.95	-	-	-	no access
RG-81860		Santa Fe Ranch Barn Well	shallow	695	Jul-2013	370.66	Jan-2021	371.28	-1	access suspended
RG-93871		La Tierra Deep Mon. Well	deep	1,200	May-2013	373.24	Jan-2024	376.49	-3	

^a water level above ground level
table 30-A - Finding 30, NMOSE Order HU No. 03-004
ft bgl - feet below ground level

NMOSE - New Mexico Office of the State Engineer
USGS - U.S. Geological Survey
NMBGMR - New Mexico Bureau of Geology and Mineral Resources

Table 5. Summary of elevation, total depth, and depth to top and bottom of screen for BW1-13 and piezometers in the Buckman Monitoring Program area

well	land surface elevation, ft amsl	total well depth, ft bgl	depth to top of screen, ft bgl	depth to bottom of screen, ft bgl
Buckman 1 (BW1)	5,519	1,108	257	1,093
Buckman 2 (BW2)	5,539	1,593	234	1,578
Buckman 3 (BW3)	5,619	1,500	500	1,480
Buckman 4 (BW4)	5,646	1,219	454	1,214
Buckman 5 (BW5)	5,790	1,182	244	1,170
Buckman 6 (BW6)	5,726	1,154	291	1,148
Buckman 7 (BW7)	5,605	1,415	700	1,400
Buckman 8 (BW8)	5,514	910	380	900
Buckman 9 (BW9)	5,738	1,363	320	1,320
Buckman 10 (BW10)	6,044	2,016	500	1,980
Buckman 11 (BW11)	6,149	2,020	450	1,980
Buckman 12 (BW12)	6,245	1,930	400	1,900
Buckman 13 (BW13)	6,426	2,018	400	1,980
SF-2B piez.	5,540	824	802	812
SF-2C piez.	5,540	346	324	334
SF-3A piez.	5,480	294	274	284
SF-3B piez.	5,480	169	149	159
SF-3C piez.	5,480	60	40	50
SF-4A piez.	5,470	280	260	270
SF-4B piez.	5,470	130	110	120
SF-4C piez.	5,470	60	40	50
SF-5C piez.	5,455	69	49	59
SF-6A (Buckman deep piez.)	5,960	2,440	2,400	2,430
SF-6B (Buckman deep piez.)	5,960	1,340	1,300	1,330
SF-6C (Buckman deep piez.)	5,960	480	280	470
Las Campanas deep piez.	6,390	1,990	1,960	1,980
Las Campanas middle piez.	6,390	1,320	1,290	1,310
Las Campanas shallow piez.	6,390	450	380	440

ft amsl - feet above mean sea level

ft bgl - feet below ground level

In the BW1-9 area, piezometers SF-2(B,C), SF-3A, and SF-4A represent the aquifer zone pumped by BW1-9, and piezometers SF-3(B,C), SF-4(B,C), and SF-5C represent the aquifer above the zone pumped by BW1-9 (including Rio Grande alluvium) (see Figs. A17 through A20). The piezometers representative of the shallow aquifer zone (above the interval pumped) show no response to pumping, most likely because the heads in the shallow aquifer are maintained by the Rio Grande. Water levels in middle and deep USGS-monitored piezometers close to the Rio Grande (SF-3A and B, and SF-4A and B) are now above ground level (artesian), and these piezometers require to be shut in to obtain pressure readings.

The USGS-monitored Buckman piezometer nest (SF-6(A,B,C)) is located in Cañada Ancha Graben between BW1-9 and BW10 (Figs. 1 and 2). Piezometer SF-6C represents the shallow aquifer zone above the BW10-13 screen intervals, and the middle (SF-6B) and deep (SF-6A) piezometers represent the deep aquifer zone screened in BW10-12 (see Fig. 3). The water levels in the deep aquifer at SF-6A and SF-6B significantly declined between 2003 and 2006, showed little change between 2006 and 2014, and have risen slightly between 2014 and present (Fig. A15).

Las Campanas piezometer nest, located south of BW13, consists of a shallow piezometer representative of the shallow aquifer zone above the BW10-13 screen intervals, and the middle and deep piezometers are representative of the deep aquifer zone screened in BW10-13 (Fig. 1; Table 5). The difference in depth to water between the shallow and deep piezometers is indicative of water-table conditions in the shallow piezometer and confined aquifer conditions in the deep piezometer (Fig. A16). Since 2005, water levels have been relatively stable in the middle and deep piezometers. Measured water levels in the shallow piezometer have indicated a slight decline (Fig. A16; Table 4).

In terms of notable short-term trends, between May and August 2023, declines of 14 and 7 ft were observed in the Las Campanas middle and shallow piezometers, respectively, coinciding with a period of significant pumping at BW13 (a total of 377 ac-ft between May and August). Water levels in these piezometers appeared to be recovering through the end of 2023.

Water levels have risen in 10 of the 15 piezometers monitored by USGS in and near the BMP area since 2003 (Table 4). The majority of the piezometers with water-level rises are in the vicinity of BW1-9, where pumping has decreased since 2003.

4.5 Other Buckman Monitoring Program Wells

Other BMP wells include several wells measured under the BW1-9 monitoring program (Skillet, Permit, Weil Corral), wells equipped and actively-pumped for stock watering use (Tony's Windmill, Midway Windmill, and RG-81860) and domestic use (RG-25463), and unequipped wells (USFS Well, RG-30777, RG-28112, RG-79509, and RG-93871 (La Tierra Deep Monitoring Well); see Figs. 1 and 2).

Water levels have generally declined by a total of zero to 13 ft in the other BMP wells during the evaluation period 2003 to present (Table 3, Figs. 6, A21 through A45). The hydrographs for RG-21318 (Skillet Well) and RG-439 (Weil Corral) show increases in water levels since 2003 (see Figs. A43 through A45). The water levels in Weil Corral well significantly rebounded after 2011 as a result of reduced pumping at BW1-9; however, the Skillet Well has not shown the same response as the Weil Corral Well. It is suspected that the Skillet Well water-level data are not representative of the deep aquifer; the well casing may have collapsed at depth.

Note that the attempt to measure the water level at Tony's Windmill in January 2024 suggests that the well casing may have collapsed and the data point is not representative. Therefore, it has been removed from the analysis until additional information becomes available.

In terms of notable short-term trends, between June and July 2023, a decline of about 0.3 ft was observed at RG-30777, coinciding with the period of significant pumping at BW13 (see Fig. A29). The water-level measurement at RG-30777 in January 2024 indicated that the well has recovered and continues on the average rising trend of 0.3 ft/yr, which has been the overall trend for the well since BW10-13 pumping decreased after 2006.

Between June and July 2023, a decline of about 0.3 ft was also observed at RG-25463 (see Fig. A26). The water-level measurement at RG-25463 in January 2024 indicated that the well has recovered, although the well continues on its average declining trend of 0.3 ft/yr (see Fig. A25).

Water levels in La Tierra Deep Monitoring Well declined by about 0.45 ft between May and June 2023, coinciding with the period of significant pumping at BW13 (see Fig. A36). The water-level measurement at RG-30777 in January 2024 indicates that the well has recovered, although the well continues on its average declining trend of 0.4 ft/yr (see Fig. A35).

4.6 Interpretation of Water-Level Trends

The intent of BMP water-level monitoring is to evaluate the potential drawdown effects from pumping BW10-13 on wells of other ownership in the BMP area (Fig. 1). The evaluation period corresponds to the period BW10-13 has been pumping (2003 to current). The water-level trends interpreted from the monitoring data can be separated into trends for the shallow and deep zones of the regional aquifer (see Table 4). The shallow aquifer trends are from wells completed in the upper few hundred feet of the aquifer resembling water-table conditions, and representative of most wells of other ownership. The deep aquifer trends are from wells typically completed and screened several hundreds of feet below the water table resembling confined aquifer conditions, and representative of the aquifer zone pumped by BW1-13.

As illustrated by the hydrographs for Buckman piezometer nest (SF-6(A,B,C)) (Fig. A15) and Las Campanas piezometer nest (Fig. A16), the deeper (confined aquifer) piezometers have depth to water that is significantly shallower than the adjacent shallow piezometers. The aquifer is composed of layers (beds) with varying permeability, which limit vertical flow and create confined aquifer conditions at depth. This aquifer stratification is further complicated by regional structures that have tilted the beds so that they dip approximately 10 degrees to the west, and the Cañada Ancha Graben (Koning and Read, 2010; see Fig. 3b).

4.6.1 Shallow Aquifer Trends

Observed water-level changes in the shallow aquifer have been minimal in the BMP area during the evaluation period from 2003 to present (Table 4, Fig. 6). The shallow aquifer water levels in the BW1-9 area have risen during the 21-year evaluation period.

The shallow aquifer surrounding BW10-13 has shown a maximum water-level decline of about 13 ft over the past 21 years in the Cañada Ancha Graben (Fig. 6). Most of the observed water-level declines at wells in the shallow aquifer surrounding BW10-13 occurred between 2003 and 2006 when BW10-13 pumping averaged 1,673 ac-ft/yr. Since 2006, BW10-13 pumping has averaged 381 ac-ft/yr. SF-6C (Fig. A15), Midway Windmill (Fig. A21), RG-30777 (Fig. A28), and USFS Well (Fig. A39) are the closest shallow aquifer monitoring points to BW10-13. The largest observed water-level declines in the shallow aquifer are observed at SF-6C and Midway Windmill, which could be influenced by pumping from BW1-9 and BW10-13.

It should also be noted that Midway Windmill is an active, and aging, stock well and long-term water-level declines at the well are also likely related to ongoing pumping and the deteriorating condition of the well. A representative of NMSU has indicated that when operating the well, it is pumped down to the pump intake in a relatively short amount of time, and only has the capacity to yield approximately 100 gallons of stock water a day.

The minor short-term declines in water levels at RG-30777 (Fig. A29) and RG-25463 (Fig. A26) in June and July 2023 suggest that the effects of pumping BW10-13 are minimized for BMP wells located to the east of the Cañada Ancha Graben and completed in the shallow aquifer zone, in the up-dip direction of bedding in Lithosome S of the Tesuque Formation (orthogonal to the strike of bedding). The fact that these declines were observed in June and July 2023, and significant pumping at BW13 began in May 2023, suggests a slight delay in effects in the shallow aquifer zone.

4.6.2 Deep Aquifer Trends

Hydrographs representative of deep aquifer trends include BW1-13 (Figs. A2 through A14), deep piezometers (Figs. A15 through A20), and RG-93871 La Tierra Deep Monitoring Well (Fig. A35).

In the BW1-9 area, water levels in the deep aquifer have recovered hundreds of feet due to reduced BW1-9 pumping, and in some cases the wells are artesian with water levels above land surface (Table 4). Non-pumping water levels from BW10-13 have varied with periods of pumping, but due to the lack of pumping in the past 10 years, water levels have been steadily rising (BW10-12) or remaining stable (BW13).

At selected Buckman wells, there is evidence that the deeper part of the artesian aquifer has been de-pressurized. For example, historical pumping and water-quality data evaluated for BW2 have demonstrated that the deeper artesian zone has been de-pressurized at this location, allowing shallower groundwater to recharge the deeper aquifer zone through the upper screen interval in the well (JSAI, 2012). At BW11, BW12, and Buckman deep piezometer (SF-6A), drawdown from initial water levels represents a loss of the artesian head component in the deepest part of the aquifer at these locations. This is a characteristic unique to the deepest part of the aquifer within certain fault segments such as the Cañada Ancha Graben.

The minor short-term decline in water levels at La Tierra Deep Monitoring Well (Fig. A36) in May and June 2023 suggests that the effects of pumping BW10-13 are minimized for BMP wells located to the east of the Cañada Ancha Graben; however, the effects at La Tierra Deep Monitoring

Well were slightly greater than the effects at the wells in the shallow aquifer zone, RG-30777 and RG-25463. There also appears to have been less of a delay in effects at La Tierra Deep Monitoring Well in the deep aquifer zone compared to the shallow aquifer zone.

The apparent effect of pumping BW13 at the Las Campanas middle and shallow piezometers (Fig. A16) is representative of effects propagating along the Cañada Ancha Graben and parallel to the strike of bedding within Lithosome S of the Tesuque Formation. The effects at the Las Campanas middle and shallow piezometers appear to have had less of a delay compared to the shallow aquifer zone east of the Cañada Ancha Graben, and also extended into August 2023 (and with maximum effect observed in August), whereas effects east of the Cañada Ancha Graben were not apparent after July 2023.

4.6.3 Zone of Influence

A total water-level decline of 12 ft in the shallow aquifer during the evaluation period can be contoured around the area spanning the Buckman piezometer nest and Midway Windmill, south along the Cañada Ancha Graben to BW11 (Fig. 6). A maximum water-level decline of 13 ft in the shallow aquifer during the evaluation period was assumed based on data from Buckman shallow piezometer (SF-6C) and Midway Windmill; a 13-ft water-level decline over a 21-year evaluation period 2003 to 2023 equates to an average decline rate of 0.6 ft/yr.

Water-level declines of 6 ft or less over the evaluation period can be difficult to define and contour (Fig. 6). Therefore, significant drawdown is defined here as 6 ft over the 21-year evaluation period 2003 to 2023, which equates to an average decline rate of about 0.3 ft/yr; this average rate is significantly lower than the average regional decline rate previously documented in the area. In the NMOSE Order HU No. 03-004, the hearing examiner accepted testimony from NMOSE Hydrologist Andy Core that regional water-level changes prior to the granting of and the pumping from the BW10-13 well permit ranged from 0.89 ft/yr rise and 7.41 ft/yr decline with an average regional decline rate of 1.18 ft/yr (Finding 27).

Water-level trends in the Buckman deep piezometer (SF-6A) indicate a maximum water-level decline of 96 ft in a non-pumping observation well in the deep aquifer during the evaluation period (Fig. 7). Most of this drawdown occurred between 2003 and 2006, and likely represents the removal of the artesian head component in the deepest part of the aquifer within certain fault segments in the area between Buckman piezometer and BW12 (Fig. 2; JSAI, 2014). This is a characteristic unique to the deepest part of the aquifer within the Cañada Ancha Graben and is not

representative of the aquifer as a whole, or the shallower part of the aquifer in which many of the BMP and domestic wells are completed. Furthermore, in the case of BW11 and BW12, the reduction in pressure in the deeper portion of the aquifer may be due to well construction where the deeper part of the screen interval with higher head equilibrates with the shallower part of the screen interval with lower head. In this case, the loss in pressure is localized around the well. This may be the reason for observed drawdown from initial water level at Buckman deep piezometer as well, in the case that the annular seal may have failed to isolate the different screen intervals. Review of the well construction details would be required to evaluate the reason for observed drawdown; JSAI has been unable to obtain the documentation on the drilling and construction of the Buckman deep piezometer. BW10 water level does not reflect the initial artesian condition found at BW11 and BW12. The 2003 groundwater-elevation contours would suggest that the original water level in BW10 was about 60 ft higher than measured (see Fig. 4).

Water-level declines of 13 ft in Midway Windmill and Buckman shallow piezometer (SF-6C) are likely representative of maximum water-level declines during the evaluation period in the shallow aquifer near BW10-13. As mentioned above, SF-6C and Midway are situated such that they could be influenced by pumping from BW1-9 and BW10-13. SF-6C is a non-pumping monitoring well screened between 280 and 470 ft, and Midway is an active stock well (for which diversions are not metered) completed to a depth of 310 ft.

Drawdown in the deep aquifer would most likely propagate along Cañada Ancha Graben in the same beds pumped by BW10-13. Drawdown in the deep aquifer would also propagate up dip in the same beds pumped by BW10-13, potentially with the Cañada Ancha Graben and the north-south faults in the Barrancos Monocline acting as hydraulic barriers of lower permeability. BW10-13 and the dipping bedding planes are shown on Figure 3b. The likely extent of potential drawdown impacts due to pumping BW10-13 coincides with the Las Dos Fault and San Ysidro Crossing Fault System along the eastern margin of the BMP area (Figs. 2, 3b, and 3c). Although there may be the potential for groundwater flow (and drawdown impacts) perpendicularly across bedding and across low-permeability structures, water-level declines for wells east of this line are likely due to regional drawdown effects, particularly under conditions of reduced pumping from the Buckman Well Field in recent years. The BMP continues to provide an effective monitoring network to detect any such impacts that may occur, as demonstrated by short-term effects observed at RG-30777, RG-25463, La Tierra Deep Monitoring Well, and Las Campanas middle and shallow piezometers in response to BW13 pumping between May and August 2023.

4.7 Projections of Water-Level Declines

Ten-year and 40-year projection of water-level declines in the monitored wells and a projection of water-level declines for wells in the BMP area are required components of the biennial report (see Section 3.3 Buckman Well Field water-level monitoring program for Permit No. RG-20516-S-10 thru RG-20516-S-13).

Observed water-level declines in the shallow aquifer represent the portion of the aquifer in which the majority of domestic wells are completed. The observed water-level declines are localized to the Cañada Ancha Graben, and less pronounced to the east of the graben in the Barrancos Monocline area (Figs. 2, 3b, and 6).

Wells of other ownership and monitoring wells in the shallow aquifer with observed water-level declines (2003 to current), and projected water-level declines, are listed in Table 6. The observed water-level-decline rates in Table 6 are 0.6 ft/yr or less for the Cañada Ancha Graben area, and 0.3 ft/yr or less in the Barrancos Monocline area.

Table 6. Summary of observed and projected water-level declines

well name	geologic setting	average water-level decline rate based on observed water-level decline 2003 to current, ft/yr	10-year projected water-level decline, ft	40-year projected water-level decline, ft
Midway Windmill	CAG	0.6	6	24
U.S. Forest Service Well (USFS)	CAG	0.4	4	16
SF-6C (shallow piez.)	CAG	0.6	6	24
Las Campanas shallow piez.	CAG	0.2	2	8
Permit	BM	0.1	1	4
RG-28112	BM	0.2	2	8
RG-79509	BM	0.2	2	8
RG-25463	BM	0.3	3	12
RG-30777	BM	0	0	0
RG-77553	TRA	0.3 ^a	3	12

^a maximum rate for Barrancos Monocline area assumed for Tano Road area

CAG – Cañada Ancha Graben

BM – Barrancos Monocline

TRA – Tano Road area

Assuming conservative decline rates of 0.3 ft/yr for the Barrancos Monocline area, and 0.6 ft/yr for the Cañada Ancha Graben area, 10-year and 40-year projection of water-level declines are presented in Appendix D. Starting water columns can also be referenced from Appendix D. The only well projected to have drawdown exceeding 70 percent of the starting water column is USFS Well over the 40-year period. USFS Well and Midway Windmill have the smallest starting water columns among the Buckman Monitoring Program wells. Starting water columns in the majority of domestic wells in the BMP area are greater than 100 ft.

Also required for the biennial report are 10-year and 40-year projections of water-level declines for one well from the western terminus of the Tano Road area. The representative well selected for the Tano Road area is RG-77553 (see Section 5.3). A decline rate of 0.3 ft/yr was assumed for the Tano Road area well, based on observed water-level-decline rates of 0.3 ft/yr or less in the Barrancos Monocline area directly to the west.

5.0 GROUNDWATER-FLOW MODEL ANALYSIS

5.1 Application of NMOSE Superposition Groundwater-Flow Model to Predict Future Drawdowns

The applicability of the NMOSE revised superposition version of the McAda-Wasiolek (1988) groundwater-flow model of the Santa Fe area (Core, 1996; Barroll and Keyes, 2005) has been evaluated under historical Buckman Well Field pumping conditions, and for model Layers 1 and 2 (JSAI, 2018), and the model may be considered a useful tool for projecting future drawdowns in the area. Therefore, the NMOSE revised superposition model has been used to simulate future drawdowns under future pumping scenarios.

5.2 Model Set-Up

The Groundwater Vistas (ESI, 2021) model file provided by NMOSE was geo-referenced with a model origin (lower left corner) of $X = 1,240,391.22$ ft, $Y = 12,900,880.53$ ft, UTM83 Z13), and 0.7-degree clockwise rotation of the model grid, based on the file “McadaWasiolek.shp” provided by NMOSE.

JSAI imported BW1-13 into Groundwater Vistas as pumping wells for the future pumping scenarios. BW1-13 pumping was distributed equally in model Layer 1 and model Layer 2, as in NMOSE well files. JSAI imported USGS monitoring wells, other BMP wells, and BMP database wells as observations wells in model Layer 1 and model Layer 2.

5.3 Use of Buckman Monitoring Program Database Wells

JSAI imported BMP database wells as observation wells in model Layer 1 and model Layer 2. Model-simulated future drawdowns, and starting water levels at the initiation of the monitoring program (2003, or best available information for individual wells), were used for water-level projections for the database wells. Projections could only be made for database wells for which depth-to-water and total-depth information are available. Projections for BMP database wells are presented in Appendices B and C.

According to the requirements for the biennial report, one well from the Tano Road area is also included in Appendix B and C tables. The Tano Road area well, RG-77553, is located near the western boundary of the Tano Road area. RG-77553 was completed in T17N.R09E.04 in 2002, and drilled to a total depth of 900 ft. This well was selected for projections because the location has been verified (June 19, 2008 email from J.M. Smith), and the well record from 2002 likely gives a realistic estimate of the water column in the well around the time BW10-13 began pumping.

5.4 Model-Simulated Future Drawdown Effects

Ten-year and 40-year model-simulated future drawdowns were used for water-level projections for wells in the BMP area. Model-simulated drawdowns are larger in model Layer 2 than model Layer 1, so in order to take a conservative approach, drawdowns in Layer 2 were used for projections. Model-simulated future drawdowns under two different Buckman Well Field pumping scenarios were considered in the current study. The Buckman Well Field future pumping scenarios are summarized in Table 7.

Table 7. Future pumping scenarios for Buckman Well Field

years	BW1-9, ac-ft/yr ^a	BW10-13, ac-ft/yr ^a	total, ac-ft/yr
<i>Scenario 1 Full RG-20516 et al. Permit</i>			
1 through 100	4,000	6,000	10,000
<i>Scenario 2 Forecast</i>			
1 through 100	1,300	1,300	2,600

^a pumping distributed equally among wells
ac-ft/yr - acre-feet/year

5.4.1 Scenario 1 Full RG-20516 et al. Permit

To evaluate a worst-case scenario, future pumping of the full permitted diversion amounts under RG-20516 et al. was simulated, with a total of 6,000 ac-ft/yr distributed equally among BW10-13, and a total of 4,000 ac-ft/yr distributed equally among BW1-9 (Table 7). This worst-case scenario is referred to as Scenario 1 in this report. Model-simulated water-level declines under Scenario 1 are presented in Figure 8 for the 10-year period, and in Figure 9 for the 40-year period. Water-level projections for wells in the BMP area under Scenario 1 are presented in Appendix B.

5.4.2 Scenario 2 Forecast

The City has prepared a forecast scenario for future pumping in which BW10-13 pump a total of 1,300 ac-ft/yr (distributed equally among the wells), and BW1-9 pump a total of 1,300 ac-ft/yr (distributed equally among the wells), for a total of 2,600 ac-ft/yr. This forecast scenario is close to the average total pumping for 2003 to present (note that BW10-13 came on-line in 2003).

This forecast pumping scenario is referred to as Scenario 2 in this report, and is considered a realistic pumping scenario in contrast to the worst-case Scenario 1. Model-simulated water-level declines under Scenario 2 are presented in Figure 10 for the 10-year period, and in Figure 11 for the 40-year period. Water-level projections for wells in the BMP area under Scenario 2 are presented in Appendix C.

6.0 COMPLIANCE WITH PERMIT RG-20516-S-10 THROUGH RG-20516-S-13

6.1 Buckman Monitoring Program

The City is in compliance with the BMP through ongoing water-level monitoring, maintenance of the BMP database of wells and permits, reporting of BW1-13 diversion data and BMP water-level data, and submittal of this biennial report.

To remain in compliance with the BMP, this biennial report identifies all BMP area wells for which water columns are projected to be reduced to less than 30 percent over the 10-year or 40-year periods due to pumping at the full permitted diversion amounts (future pumping Scenario 1) or based on forecasted demand (future pumping Scenario 2).

As recommended by NMOSE (2018), this biennial report also evaluates water columns remaining after 10- and 40-year periods based on a continuation of average trends established for the period 2003 to present (see Section 5.3). As recommended by NMOSE (2021), this biennial report presents starting water levels and water columns at the initiation of the monitoring program (2003, or best available information for individual wells), presents projections for the Tano Road area well, and identifies USFS Well as a well that will likely have inadequate water column in the 40-year time frame and is already beyond its life expectancy. The City is already providing water to the owners and users of this well.

Appendix B presents projected drawdowns for BMP area wells under future pumping Scenario 1, Appendix C presents projected drawdowns for these wells under future pumping Scenario 2, and Appendix D presents projected drawdowns for these wells based on a continuation of average trends established for the evaluation period 2003 to present. Table 8 summarizes BMP area wells for which water columns are projected to be reduced to less than 30 percent over the 10-year or 40-year periods.

6.2 Permit Conditions 6 and 7

This biennial report addresses Permit Conditions 6 and 7 by identifying any table 30-A and 30-B wells that may go dry due to pumping at the full permitted diversion amounts (future pumping Scenario 1) or based on forecasted demand (future pumping Scenario 2).

The table 30-A and 30-B wells are wells specifically identified in Finding 30 of NMOSE Order HU No. 03-004 as potentially going dry in 40 years (table 30-A) or 100 years (table 30-B) as a result of the RG-20516-S-10 through RG-20516-S-13 permit. Appendix B presents projected 10-year and 40-year drawdowns for table 30-A and 30-B wells (plus 100-year drawdowns for table 30-B wells) under future pumping Scenario 1, and Appendix C presents projected drawdowns for these wells under future pumping Scenario 2. Table 8 summarizes BMP area wells, including any table 30-A or 30-B wells, for which water columns are projected to be reduced to less than 30 percent over the 10-year or 40-year periods for the given pumping scenario.

Table 8. Ten- and 40-year projections for Buckman Monitoring Program area wells for which water columns are projected to be reduced to less than 30 percent (see Appendices B thru D for projections for additional BMP database wells)

NMOSE ID	RG-438 (Midway WM)	RG-29723 (USFS Well) *	RG-30777	RG-89212- POD1	-
other ID (NMBGMR/USGS, if any)	EB251	EB645	EB064	-	M-18
date drilled	1962	1940	1978	1983	1961
total depth, ft	310	693	663	700	560
water-level date	Apr-2005	Mar-2004	Mar-2004	1983	1961
water level, ft bgl	254.96	664.10	540.02	580	524
starting water column, ft	55	29	123	115 ^a	31 ^a
Scenario 1 full permit (model Layer 2) percent water column remaining after 10 yrs	21	0	33	31	51
Scenario 1 full permit (model Layer 2) percent water column remaining after 40 yrs	0	0	15	13	0
Scenario 2 forecast (model Layer 2) percent water column remaining after 10 yrs	81	76	87	86	86
Scenario 2 forecast (model Layer 2) percent water column remaining after 40 yrs	72	61	83	82	75
continuation of average trends percent water column remaining after 10 yrs	89	79	98	98	92
continuation of average trends percent water column remaining after 40 yrs	56	17	90	90	67
comments	table 30-A	table 30-A			

^a starting water column adjusted based on the assumption that water-level information represents 2003 condition (beginning of evaluation period), and starting water level was calculated based on average trend established for evaluation period 2003 to 2019

* The City of Santa Fe has been providing reclaimed water to the owners and users of USFS Well, and the well is not currently in use or equipped

bold - less than 30 percent water column remaining table 30-A - Finding 30, NMOSE Order HU No. 03-004

NMBGMR/USGS - New Mexico Bureau of Geology and Mineral Resources/U.S. Geological Survey

NMOSE - New Mexico Office of the State Engineer

USFS - U.S. Forest Service

ft bgl - feet below ground level

WM - windmill

7.0 CONCLUSIONS

- There is a significant difference in water-level responses between wells and piezometers completed in the shallow and deep aquifer zones. BW1-13 pumping is mostly from the deep aquifer zone, where the largest water-level changes are observed. Water-level declines in the shallow aquifer are significantly less than those observed in the deep aquifer around BW10-13. Almost all wells of other ownership (including table 30-A and 30-B wells) are completed in the shallow aquifer east of the Cañada Ancha Graben, in the Barrancos Monocline area, where significant drawdown effects from pumping are not anticipated.
- None of the table 30-A or 30-B wells are projected to go dry under Scenario 2, the forecasted pumping scenario (Appendix C), or based on continuation of average trends (Appendix D), except for USFS Well (Table 8). USFS Well was drilled between 1938 and 1940 with a reported water column of 48 ft (1977 declaration), and is already beyond its life expectancy. USFS Well had a starting water column of only 29 ft in 2004, at the start of BW10-13 pumping. The City has been providing reclaimed water to the owners and users of USFS Well, and the well is not currently in use or equipped; in fact, the well has not been in use for over a decade and likely much longer. Based on the criteria described in NMOSE (2017), it is unclear whether the USFS Well meets the criteria for a “reasonably completed well,” and has certainly aged beyond the point that exceedance of drawdown allowance would be grounds for impairment.
- Two table 30-A wells, Midway Windmill and USFS Well, are projected to go dry within the 40-year period due to pumping at the full permitted diversion amounts under worst-case Scenario 1 (Table 8). Midway Windmill was drilled in 1962, and may be reaching the end of its life expectancy as an active stock well. The City may provide reclaimed water to the owners and users of Midway Windmill as needed, although the well is currently equipped for stock purposes. It should be noted that Midway Windmill does not go dry when considering model-simulation results for model Layer 1 (the shallow aquifer in which the well is completed; see Fig. A22).
- Three additional wells from the BMP database, RG-30777, RG-89212-POD1, and M-18, are projected to have water columns reduced to less than 30 percent within the 40-year period due to pumping at the full permitted diversion amounts under worst-case Scenario 1 (Table 8). Wells RG-30777 and RG-89212-POD1 are located within 0.5 mile east of BW13 and both have a starting water column of about 120 ft. Well M-18 referenced from Mourant (1980), is located about 1.9 miles east of Midway Windmill, likely drilled for livestock watering use, and had a starting water column of 36 ft in 1961 (the well is 61 years old). Note that wells RG-89212-POD1 and M-18 have not yet been field-verified in terms of completion and current condition, current water level, and in the case of M-18, existence and actual location.

- None of the table 30-B wells are projected to go dry within the 100-year period due to pumping at the full permitted diversion amounts under Scenario 1 (Appendix B), nor for that matter under the forecasted pumping Scenario 2, or based on continuation of average trends.
- After 40 years, Tano Road area well RG-77553 is projected to have 97 percent of its starting water column under Scenario 1 (full permitted diversion). Water-level declines in the Tano Road area are projected to be 12 ft or less over the 40-year period due to Buckman Well Field pumping under Scenario 1, or based on continuation of average trends (results for RG-77553 as shown in Appendices B and D).
- The City has addressed Conditions 6 and 7 by using the NMOSE superposition model to simulate BW1-13 pumping and drawdown effects, and using drawdown results from Scenario 1 (full permitted diversion amounts) in model Layer 2 to project water-level declines over the 40-year period. The City has also used drawdown results from forecasted pumping Scenario 2 in model Layer 2, and based on NMOSE recommendation, has calculated drawdown based on a continuation of average trends, over the 40-year period.

8.0 RECOMMENDATIONS

- Continued monitoring at Midway Windmill and RG-30777 will help the City ensure that the wells maintain sufficient water columns under actual Buckman Well Field pumping conditions to remain in compliance with RG-20516 permit requirements.
- If BW10-13 pumping is increased to rates similar to those between 2003 and 2006 (average of 1,673 ac-ft/yr, compared to average of 381 ac-ft/yr since then), RG-89212-POD1 and M-18 may need to be field-verified in terms of their completion and current condition, current water level, and in the case of M-18, the well's existence and actual location. RG-89212-POD1 is reported to be very close to RG-30777, with a similar completion as RG-30777.
- If Buckman Well Field pumping continues at the low rates established over the past decade, i.e., less than 1,000 ac-ft/yr total from BW1-13 and less than 400 ac-ft/yr from BW10-13, concerns about impacts on neighboring wells will continue to be minimal.
- The City will continue to make efforts to reestablish monitoring at wells for which monitoring has been suspended due to change in ownership (Weil Corral, Permit, and RG-81860) by sending letters to current owners. The City will continue to look for opportunities to safely access USFS Well for water-level measurement, in the case that the road conditions improve, and USFS lands are open (i.e., not closed due to fire danger in the summer).

9.0 REFERENCES

- Barroll, P., and Keyes, E., 2005, Santa Fe model: Resolution of discrepancy between superposition and calibrated versions of the model: New Mexico Office of the State Engineer Hydrology Bureau Technical Memorandum to Tom Morrison, November 29, 2005, 4 p., plus figures.
- Beaumont, E.C., 1971, Ground water potential in the vicinity of section 34 T18N R8E, Santa Fe County, New Mexico: consultant's report prepared by Edward Beaumont for Public Service Company of New Mexico
- Core, A.B., 1996, Española Basin, Santa Fe Region, modified McAda-Wasiolek model user manual: New Mexico State Engineer Office Technical Division Hydrology Report 96-2.
- [ESI] Environmental Simulations, Inc., 2021, Ground Water Vistas 8 graphical user interface.
- Grauch, V.J.S., Phillips, J.D., Koning, D.J., Johnson, P.S., and Bankey, V., 2009, Geophysical Interpretations of the Southern Española Basin, New Mexico, That Contribute to Understanding its Hydrogeologic Framework: U.S. Geological Survey Professional Paper 1761, 88 p.
- Hudson, M.R., and Grauch, V.J.S., 2013, Introduction: New Perspectives on Rio Grande Rift Basins: From Tectonics to Groundwater: Geological Society of America Special Papers vol. 494.
- [JSAI] John Shomaker & Associates, Inc., 2001, Buckman Well Field well rehabilitation assessment Buckman Wells No. 1, 4, and 6: Consultant's report prepared by John Shomaker & Associates, Inc. for Sangre de Cristo Water Company, PNM Water Services, Santa Fe, New Mexico.
- [JSAI] John Shomaker & Associates, Inc., 2004, Well report for Buckman Wells No. 10 through 13, City of Santa Fe, New Mexico: consultant's report prepared by John Shomaker & Associates, Inc., for City of Santa Fe, May 2004, 59 p. plus figures and appendices.
- [JSAI] John Shomaker & Associates, Inc., 2005, Buckman No. 2 uranium problem: letter report addressed to Ms. Claudia Borchert, City of Santa Fe Water Division, from Steven T. Finch, Jr., October 24, 2005, 4 p. plus figure.
- [JSAI] John Shomaker & Associates, Inc., 2012, City of Santa Fe Buckman Well Field arsenic evaluation project Alternatives 5 and 6: consultant's report prepared by John Shomaker & Associates, Inc., for CDM Smith, October 2012, 18 p. plus figures and appendices.
- [JSAI] John Shomaker & Associates, Inc., 2014, Buckman Wells 10-13 (RG-20516-S-10 through S-13) monitoring program biennial report, December 2014: consultant's report prepared by John Shomaker & Associates, Inc. for City of Santa Fe Water Division, December 26, 2014, 22 p. plus illustrations and appendices.

- [JSAI] John Shomaker & Associates, Inc., 2016, Buckman Wells 10-13 (RG-20516-S-10 through S-13) monitoring program 4th biennial report, February 2016: consultant's report prepared by John Shomaker & Associates, Inc. for City of Santa Fe Water Division, February 25, 2016, 24 p. plus illustrations and appendices.
- [JSAI] John Shomaker & Associates, Inc., 2018, Buckman Wells 10-13 (RG-20516-S-10 through S-13) monitoring program 5th biennial report, February 2018: consultant's report prepared by John Shomaker & Associates, Inc. for City of Santa Fe Water Division, February 26, 2018, 30 p. plus illustrations and appendices.
- Koning, D.J., and Read, A.S., 2010, Preliminary Draft, Geologic map of the Southern Española Basin, Santa Fe County, New Mexico: New Mexico Bureau of Geology and Mineral Resources Open-File Report 531.
- Mourant, W.A., 1980, Hydrologic maps and data for Santa Fe County, New Mexico: Basic Data Report prepared by the U.S. Geological Survey and New Mexico Office of the State Engineer, 180 p. plus maps.
- McAda, D.P., and Wasiolek, M., 1988, Simulation of the regional geohydrology of the Tesuque aquifer system near Santa Fe, New Mexico: U.S. Geological Survey Water-Resources Investigations Report 87-4056, 71 p. plus figures and maps.
- [NMOSE] New Mexico Office of the State Engineer, 2017, Guidelines for the assessment of drawdown estimates for water right application processing: NMOSE Hydrology Bureau Report 05-17, 16 p.
- [NMOSE] New Mexico Office of the State Engineer, 2018, Comments on Buckman Wells 10-13 (RG-20516-S-10 through -S-13) monitoring program 4th biennial report February 2016 by John Shomaker & Associates, Inc. and the City of Santa Fe: memorandum from Laura H. Petronis, NMOSE Hydrology Bureau, to Ramona Martinez, NMOSE Water Rights Division, dated February 22, 2018, 5 p.
- [NMOSE] New Mexico Office of the State Engineer, 2021, Comments on Buckman Wells 10-13 (RG-20516-S-10 through -S-13) monitoring program 6th biennial report February 2020 by John Shomaker & Associates, Inc. and the City of Santa Fe: oral communication from Laura H. Petronis, NMOSE Hydrology Bureau, to John Shomaker & Associates, Inc., February 9, 2022.

ILLUSTRATIONS

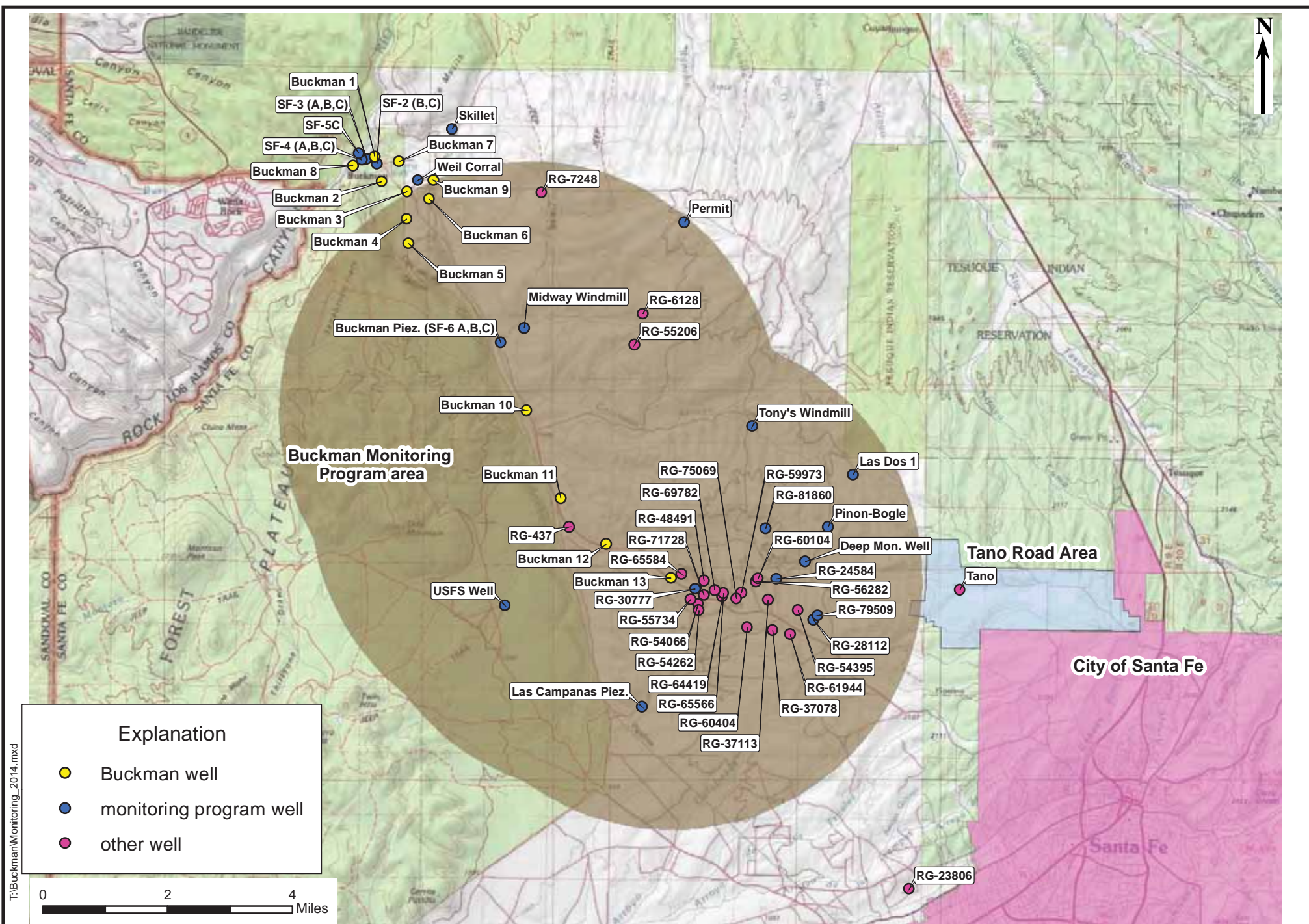


Figure 1. Map showing Buckman Monitoring Program area and Tano Road area, and selected wells.

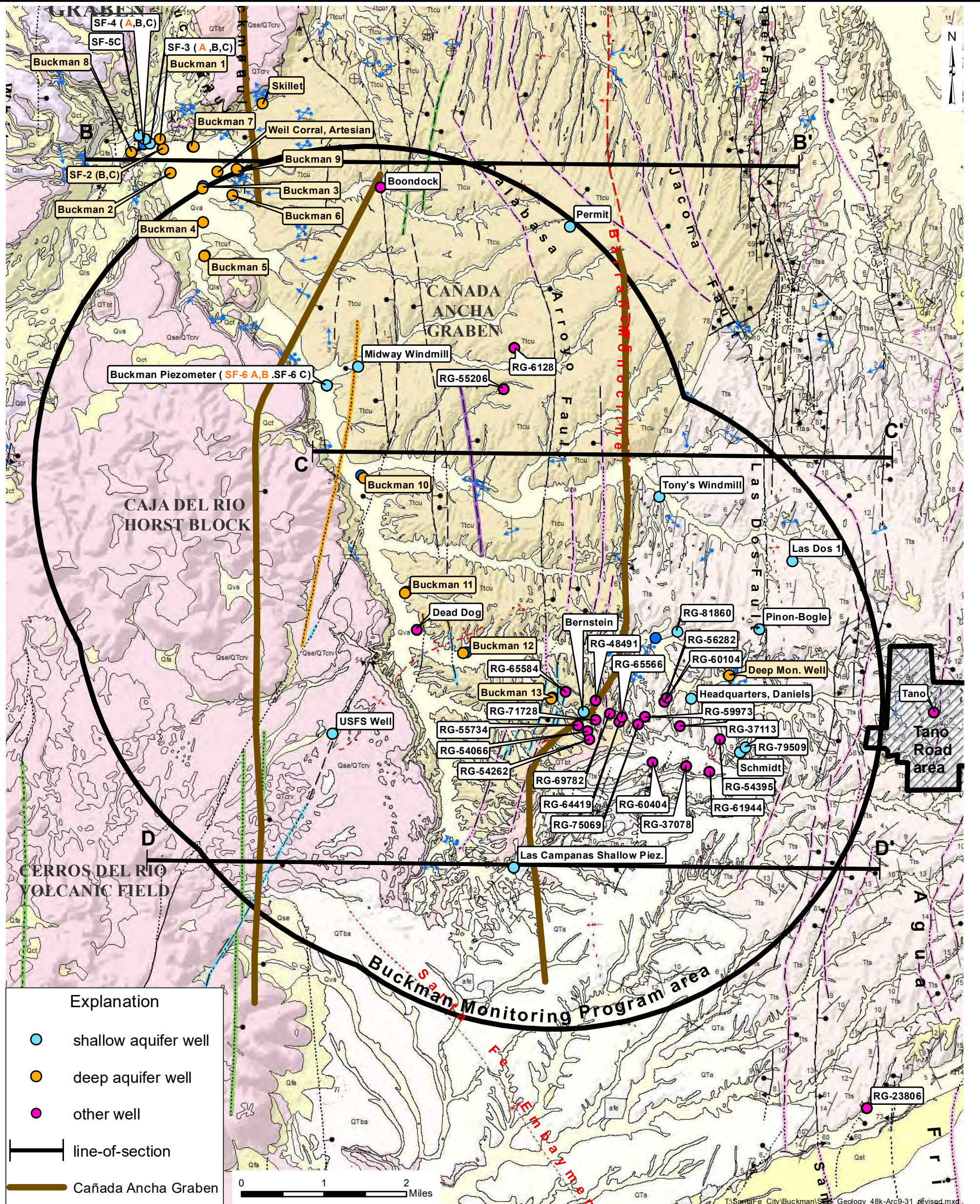


Figure 2. Geologic map (Koning and Read, 2010) showing Buckman Monitoring Program wells and other selected wells.

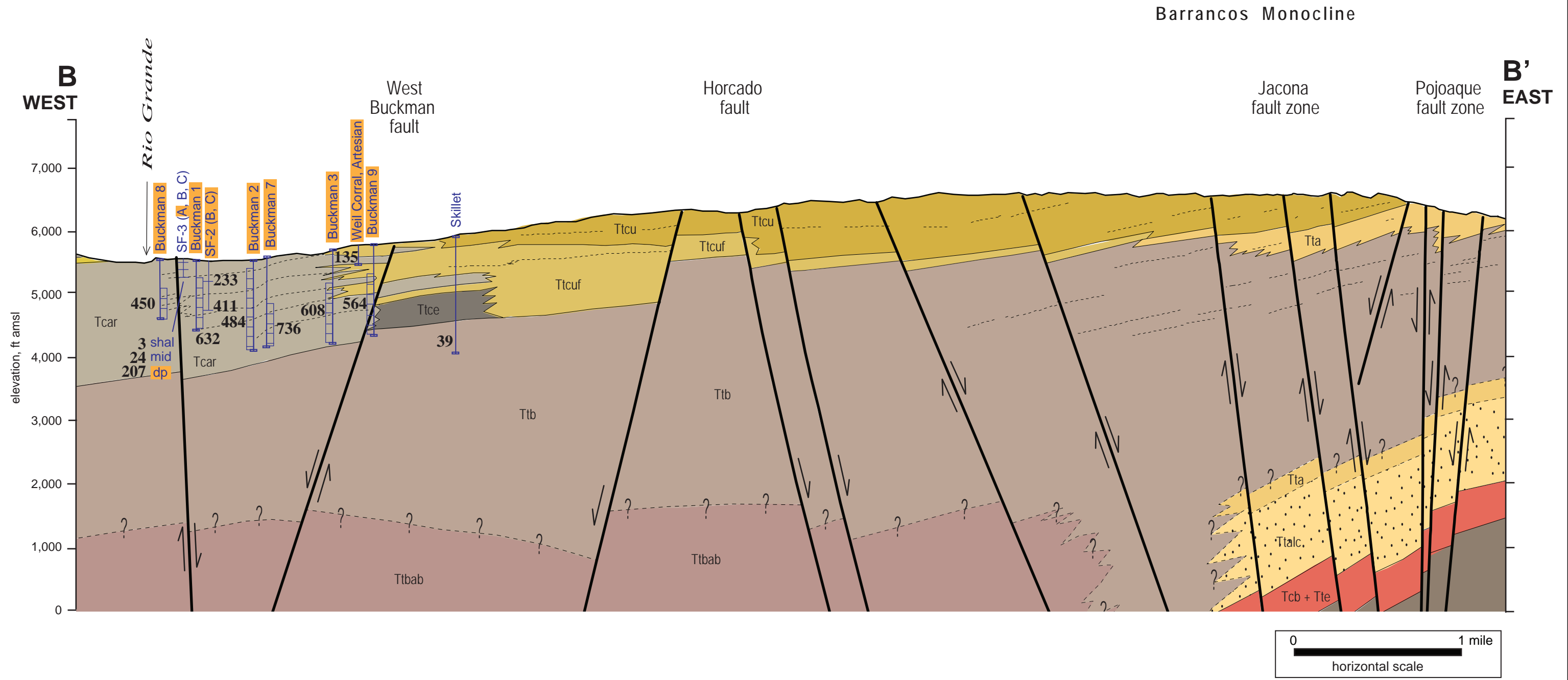
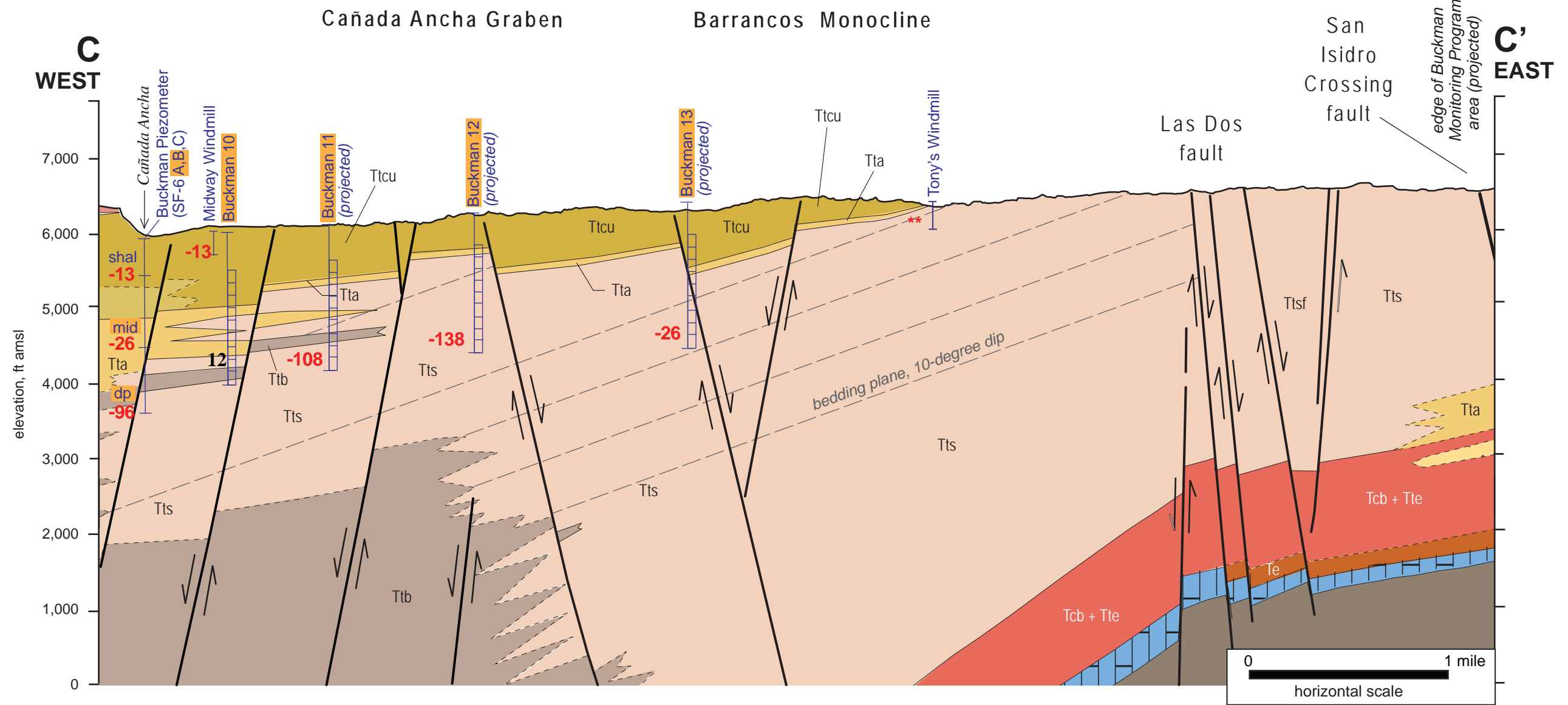


Figure 3a. West-east geologic cross-section B-B' (after Koning and Read, 2010) showing selected Buckman Monitoring Program wells, and water-level rises measured between 2003 and present. See Figure 2 for line of section, and Figure 3b for explanation of geologic units and map symbols.



EXPLANATION	
QUATERNARY-AGE DEPOSITS	<ul style="list-style-type: none"> Qse sheetflood deposits, minor eolian sediment Qls landslide deposits Qct colluvium and talus Qfa alluvial fan deposits Qva valley-fill alluvium Qst stream terrace deposits Qbt Tshirege Member of the Bandelier Tuff
QUATERNARY- TO TERTIARY-AGE DEPOSITS	<ul style="list-style-type: none"> QTerv Cerros del Rio volcanic rocks QTbt basaltic tephra QTa Ancha Formation
TERTIARY-AGE TESUQUE FM.	<ul style="list-style-type: none"> Tcar Axial river sediment of Chamita Formation Tce Cejita Member of Tesuque Formation Tcu/Tcuf Cuarteles Member of Tesuque Formation Tta/Ttalc Lithosome A of Tesuque Formation Ttb Lithosome B of Tesuque Formation Tts/Ttsf/Tfsm/Ttsc Lithosome S of Tesuque Formation Tbab interbedded Lithosome A&B of Tesuque Fm. Tcb + Tte Cieneguilla/Lithosome E of Tesuque Fm. Te Espinaso Fm.
PALEOZOIC-AGE	<ul style="list-style-type: none"> Penn lm undifferentiated Pennsylvanian limestone
PROTEROZOIC-AGE	<ul style="list-style-type: none"> XYu undifferentiated units
	<ul style="list-style-type: none"> --- fault -13 water-level decline, ft 12 water-level rise, ft Deep Mon. Well orange highlight: well representative of deep aquifer ** well casing may have collapsed

Figure 3b. West-east geologic cross-section C-C' (after Koning and Read, 2010) showing selected Buckman Monitoring Program wells, water-level changes measured between 2003 and present, and explanation of geologic units and map symbols. See Figure 2 for line of section.

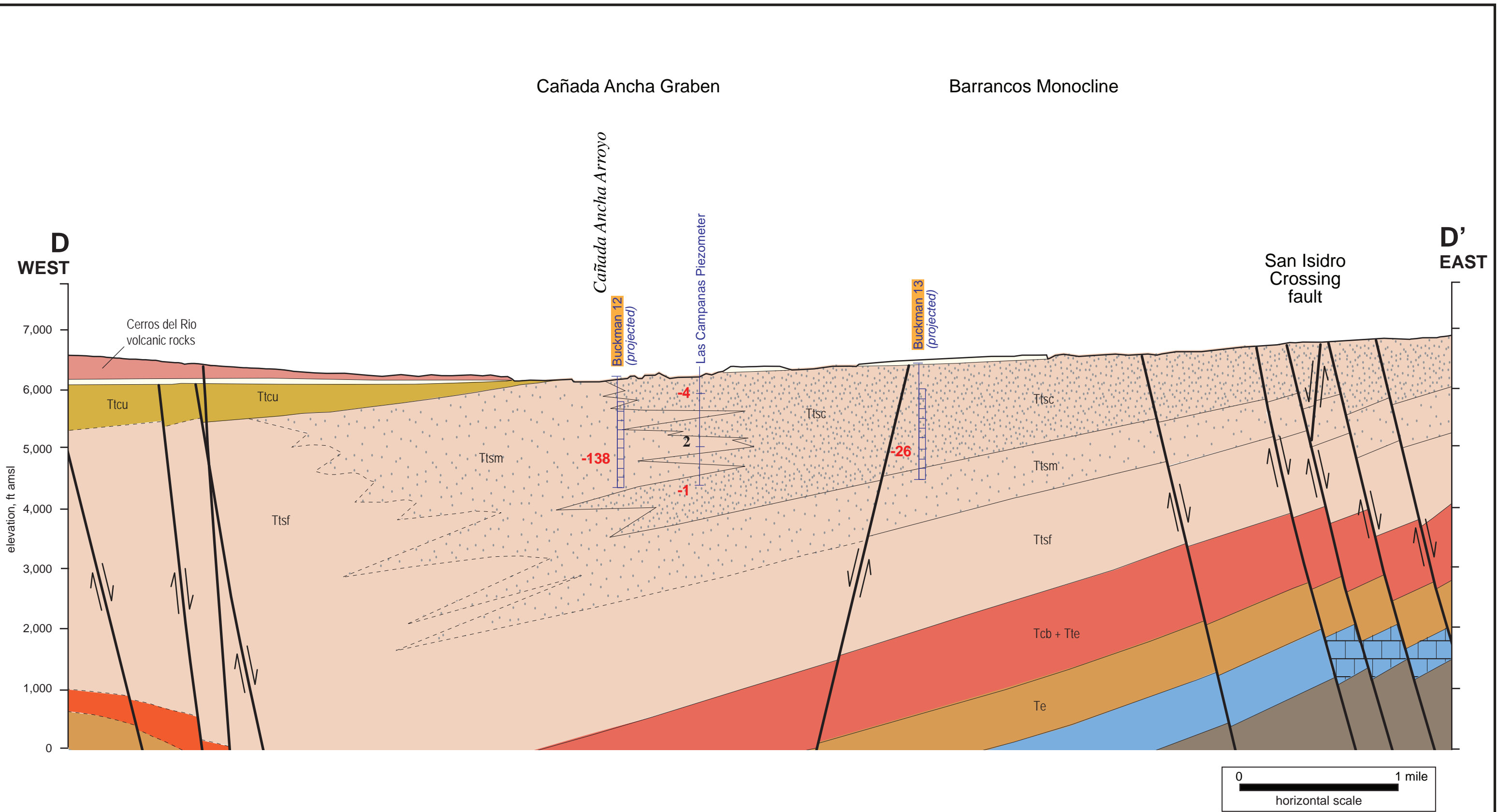


Figure 3c. West-east geologic cross-section D-D' (after Koning and Read, 2010) showing selected Buckman Monitoring Program wells, and water-level changes (rises in black/declines in red) measured between 2003 and present. See Figure 2 for line of section, and Figure 3b for explanation of geologic units and map symbols.

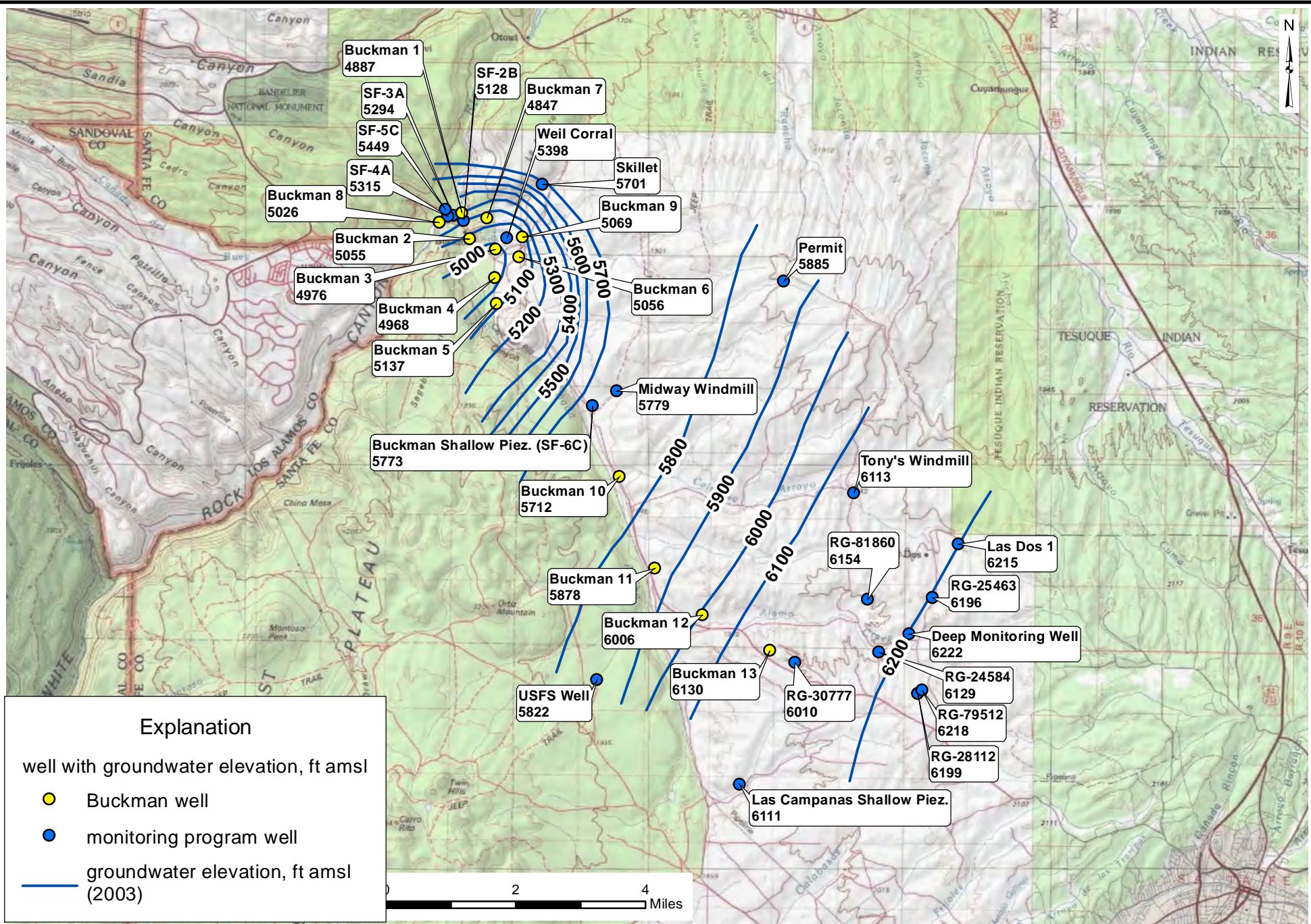


Figure 4. Map showing 2003 groundwater-elevation contours for the regional aquifer in the Buckman Monitoring Program area, Santa Fe County, New Mexico. (Non-pumping water-level data for Buckman supply wells may reflect varying periods and degrees of recovery from pumping.)

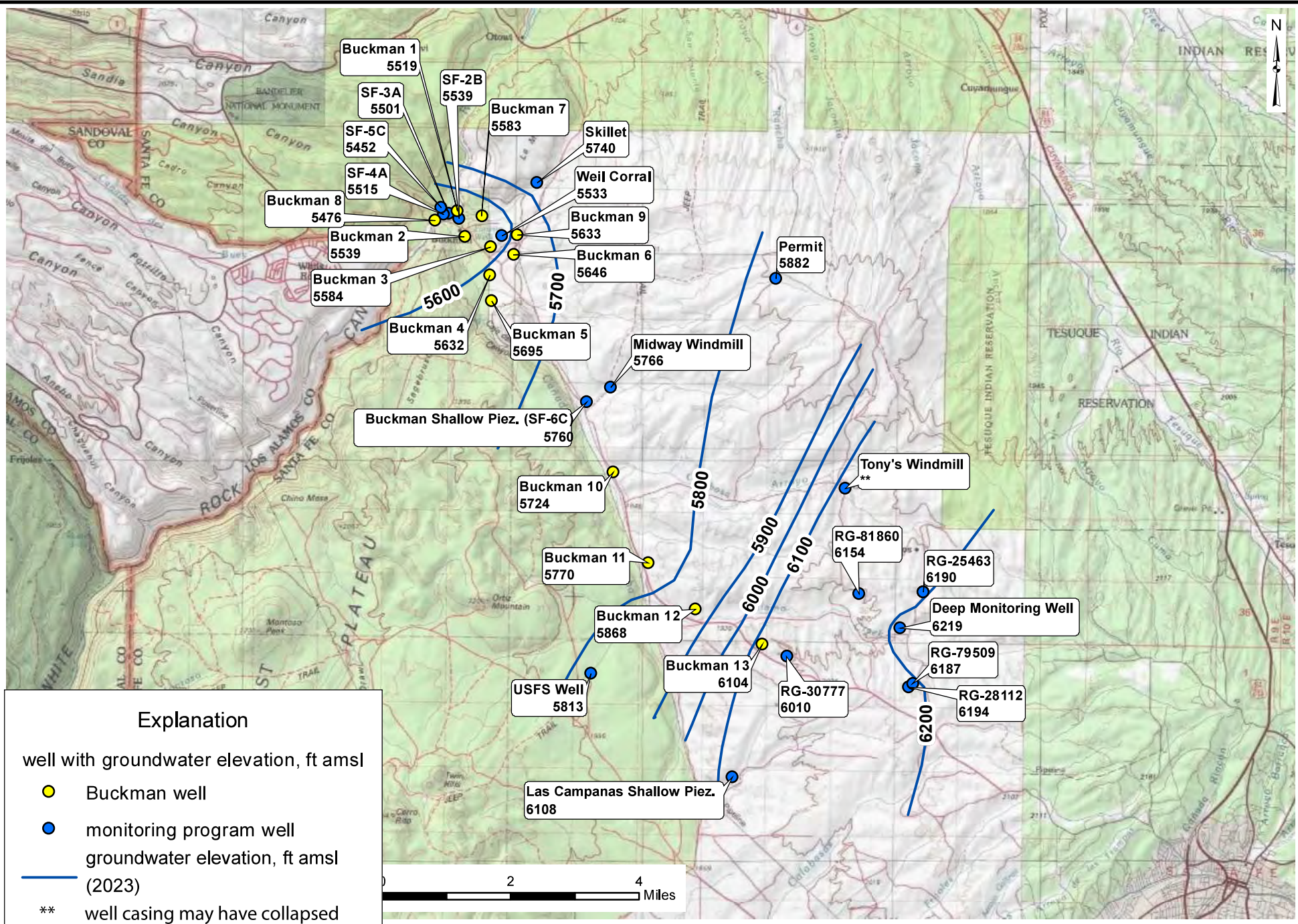
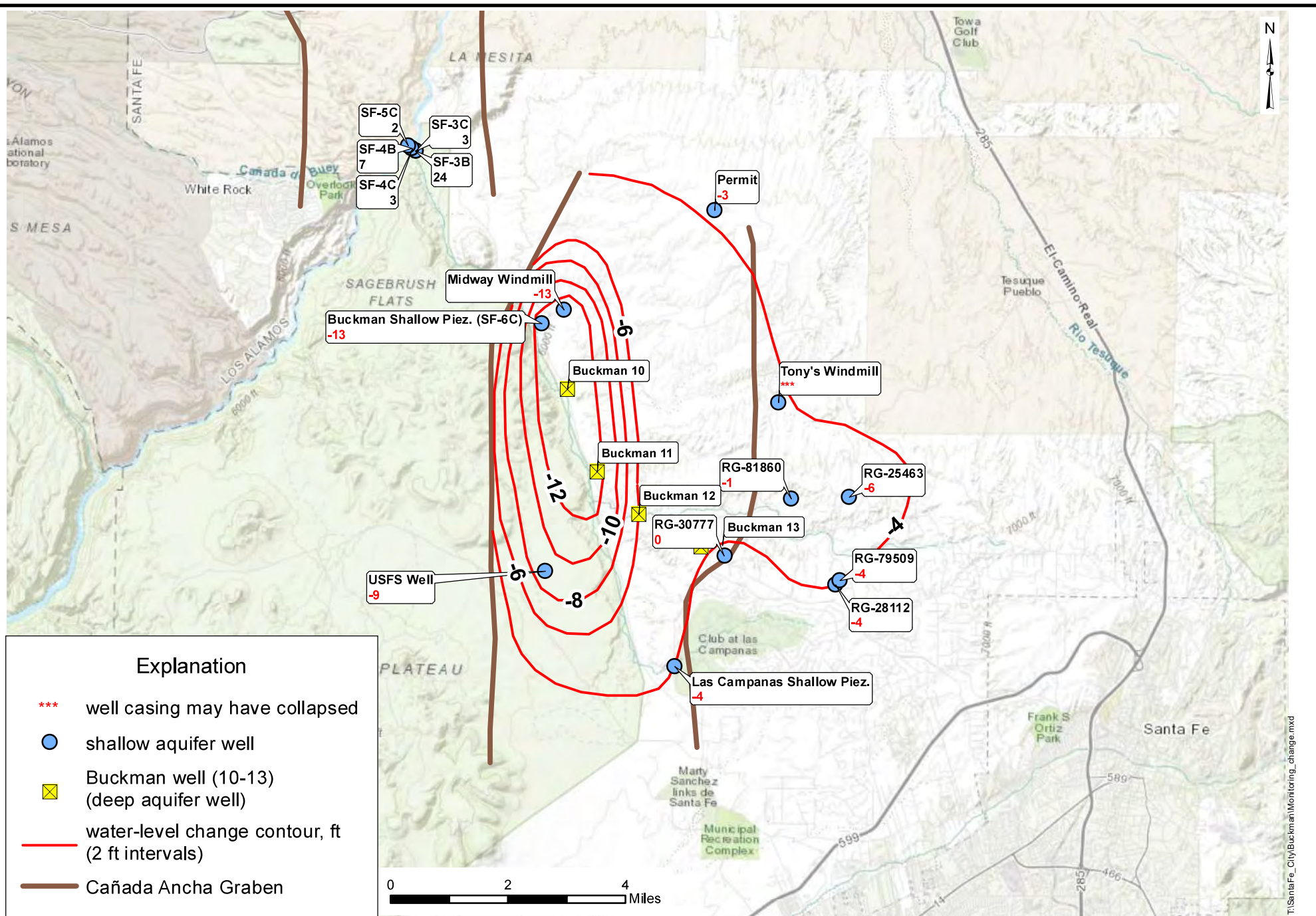


Figure 5. Map showing 2023 groundwater-elevation contours for the regional aquifer in the Buckman Monitoring Program area, Santa Fe County, New Mexico. (Non-pumping water level data for Buckman supply wells may reflect varying periods and degrees of recovery from pumping.)



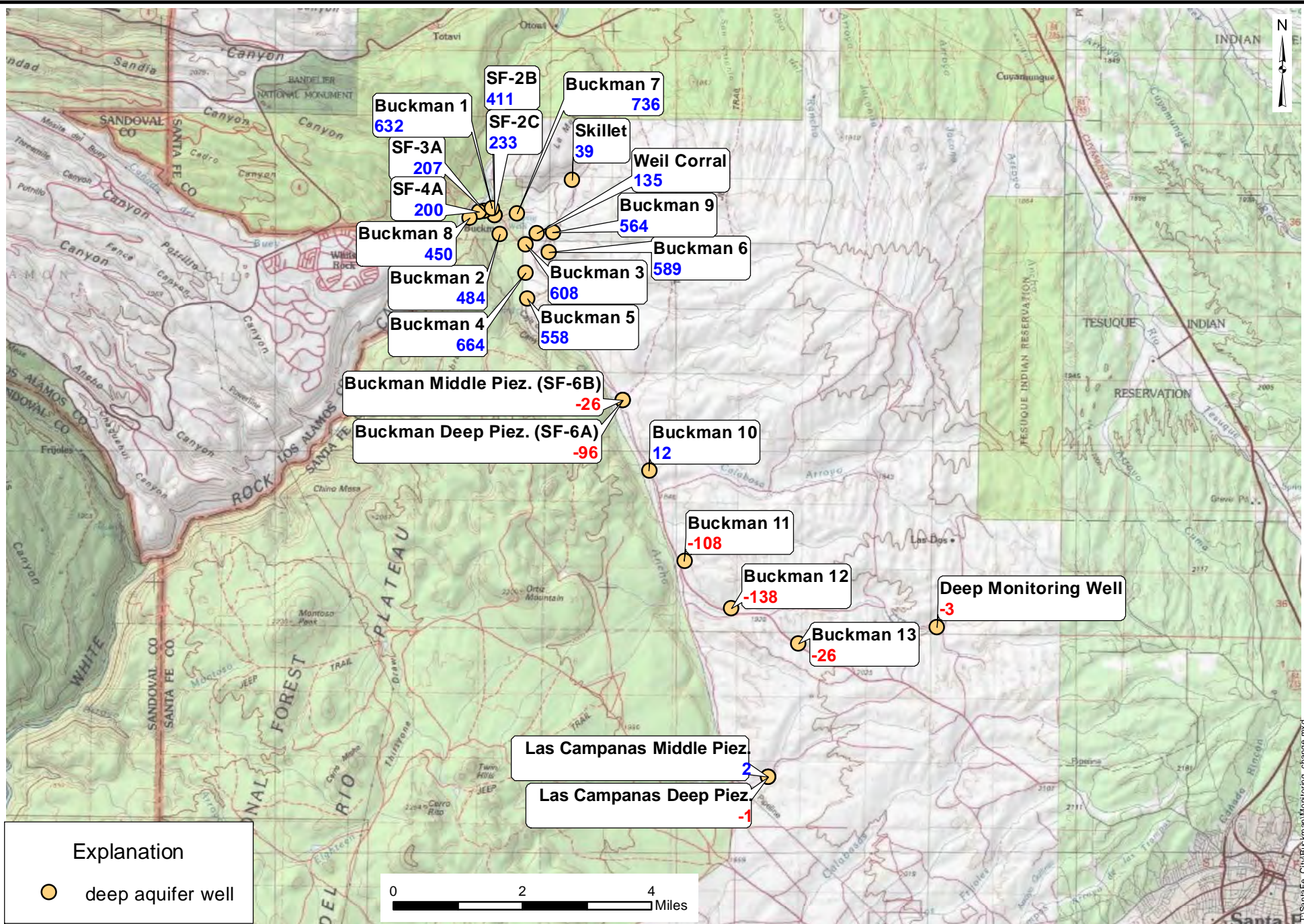


Figure 7. Map showing water-level changes measured between 2003 and present, in feet, for the deep aquifer in the Buckman Monitoring Program area, Santa Fe County, New Mexico. Positive numbers indicate a water-level rise and negative numbers represent a water-level decline.

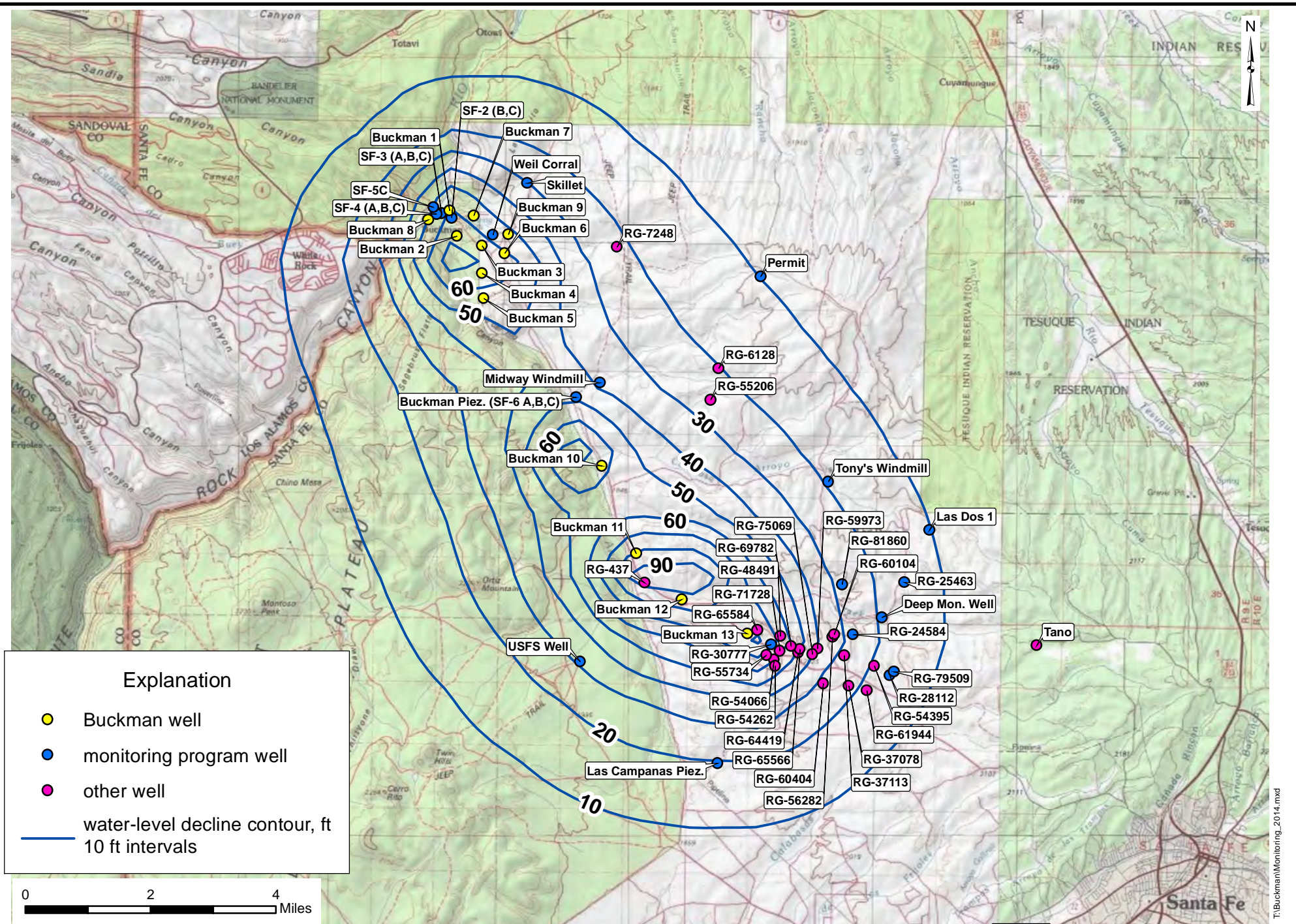


Figure 8. Map showing NMOSE groundwater-flow model-simulated 10-year water-level declines, in feet, for model Layer 2, under future pumping Scenario 1 (worst case).

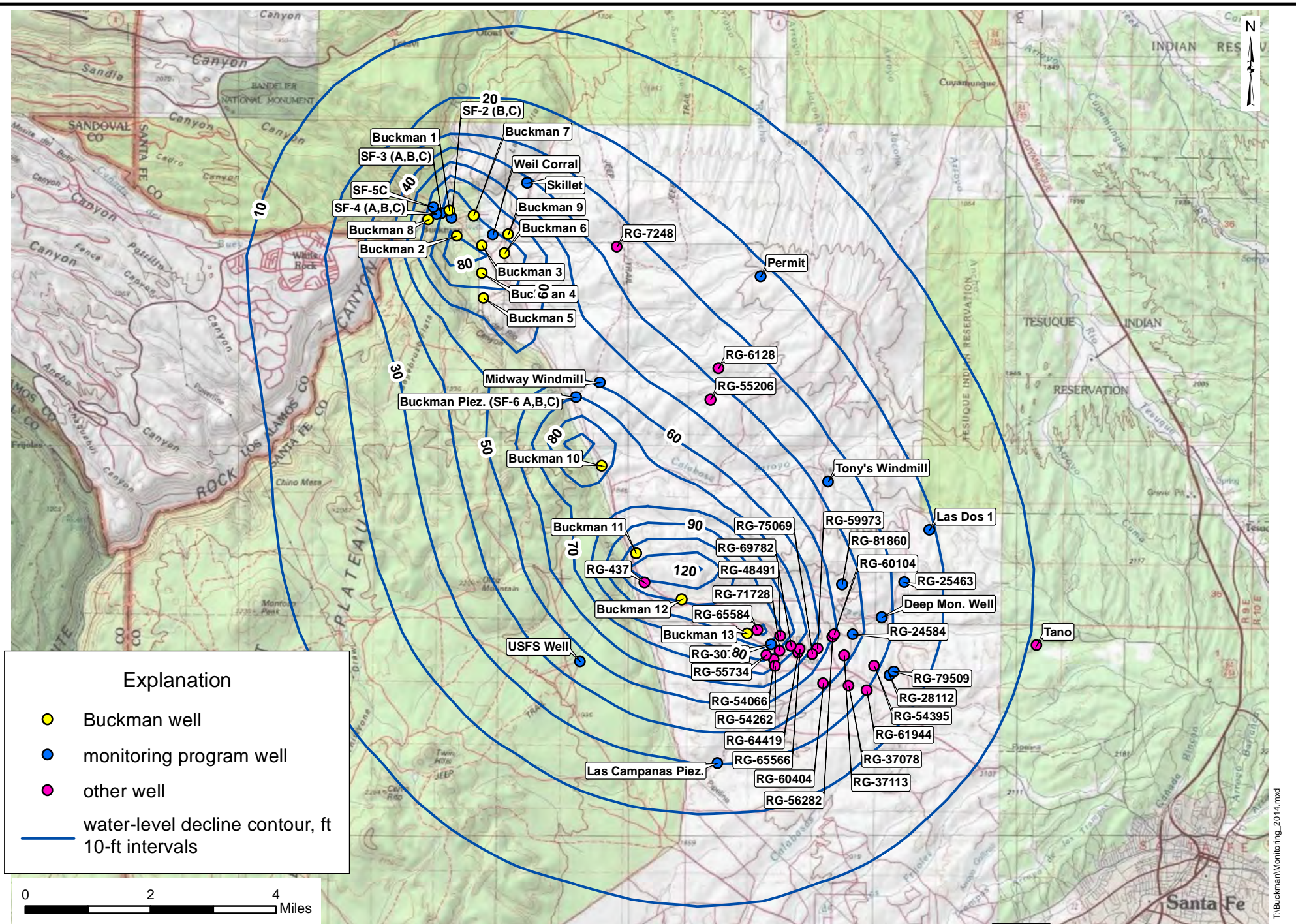


Figure 9. Map showing NMOSE groundwater-flow model-simulated 40-year water-level declines, in feet, for model Layer 2, under future pumping Scenario 1 (worst case).

T:\Buckman\Monitoring_2014.mxd

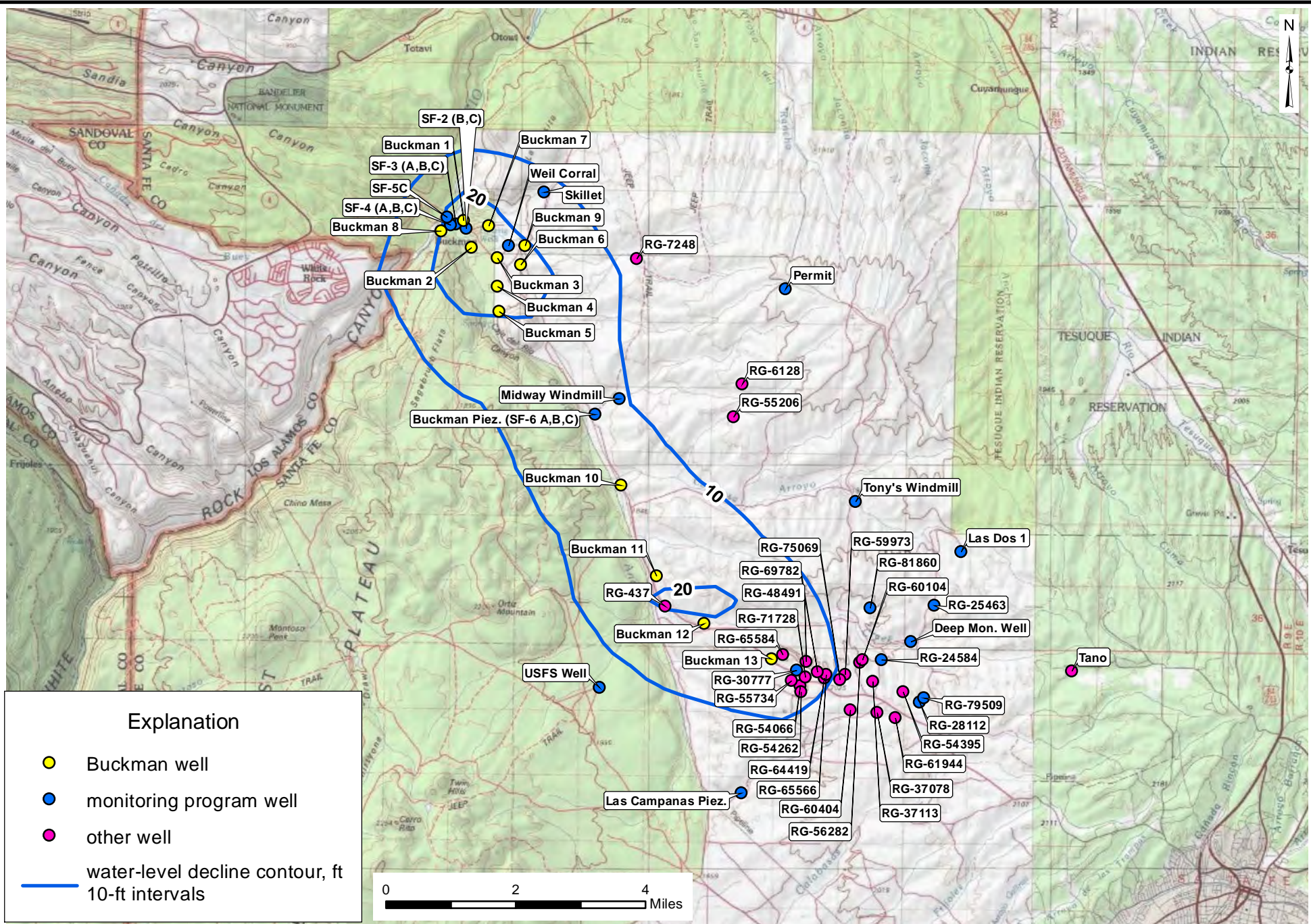
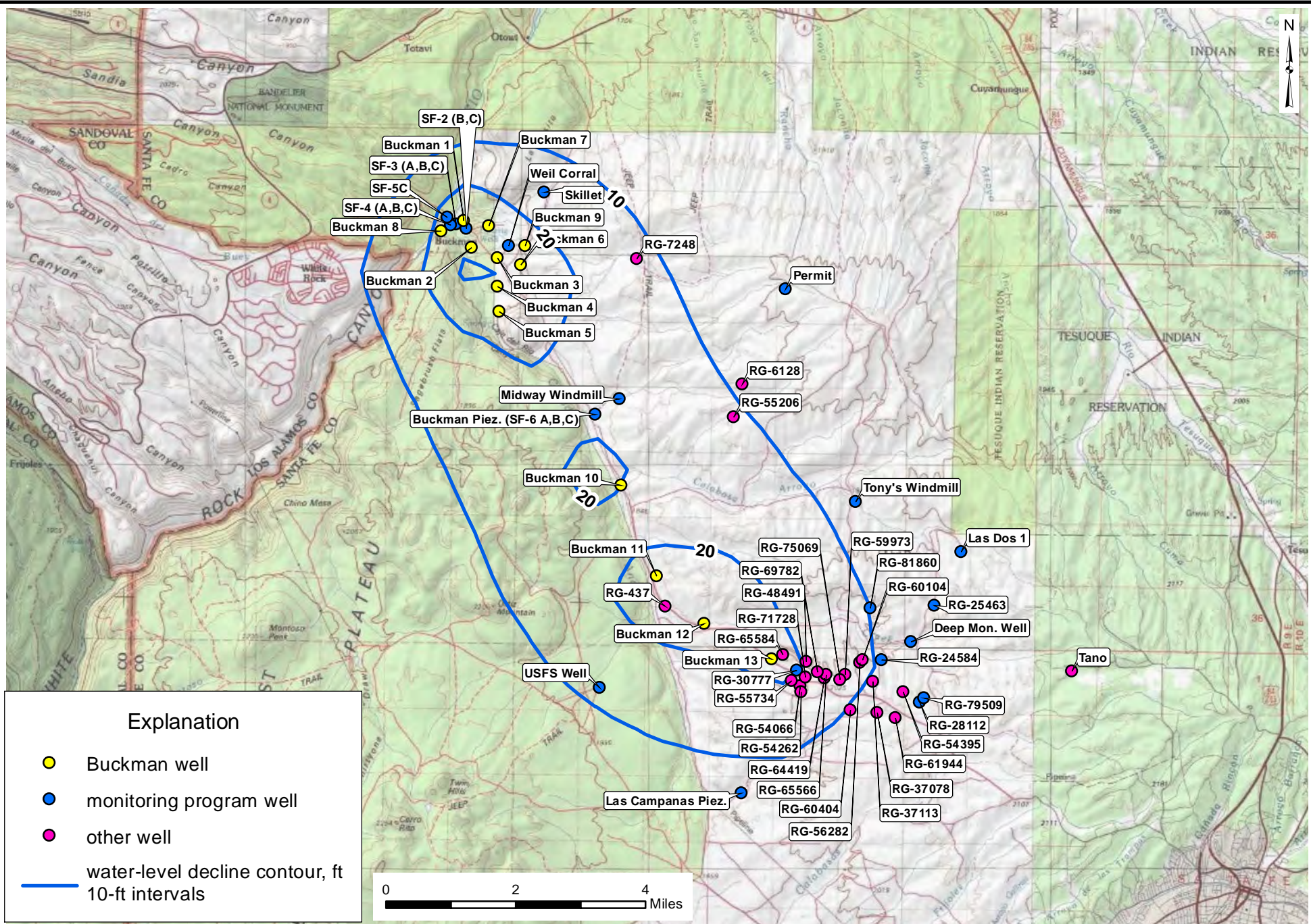


Figure 10. Map showing NMOSE groundwater-flow model-simulated 10-year water-level declines, in feet, for model Layer 2, under future pumping Scenario 2 (forecast scenario).



T:\SantaFe_City\Buckman\Monitoring_2014.mxd

Figure 11. Map showing NMOSE groundwater-flow model-simulated 40-year water-level declines, in feet, for model Layer 2, under future pumping Scenario 2 (forecast scenario).

APPENDICES

Appendix A.

Graphs showing Buckman Well Field diversions, water levels in Buckman Monitoring Program wells, model-simulated historical drawdowns, and projected drawdowns at selected wells due to pumping at the full permitted diversion amounts (Scenario 1)

APPENDIX A. ILLUSTRATIONS

- Figure A1. Monthly diversions from Buckman Wells 1 through 13, 1981 through 2023.
- Figure A2. Water levels and monthly diversions from Buckman Well 1 (RG-20516-S-5), 1981 through 2023.
- Figure A3. Water levels and monthly diversions from Buckman Well 2 (RG-20516-S-6), 1981 through 2023.
- Figure A4. Water levels and monthly diversions from Buckman Well 3 (RG-20516-S), 1981 through 2023.
- Figure A5. Water levels and monthly diversions from Buckman Well 4 (RG-20516-S-2), 1981 through 2023.
- Figure A6. Water levels and monthly diversions from Buckman Well 5 (RG-20516-S-3), 1981 through 2023.
- Figure A7. Water levels and monthly diversions from Buckman Well 6 (RG-20516-S-4), 1981 through 2023.
- Figure A8. Water levels and monthly diversions from Buckman Well 7 (RG-20516-S-7), 1981 through 2023.
- Figure A9. Water levels and monthly diversions from Buckman Well 8 (RG-20516-S-8), 1981 through 2023.
- Figure A10. Water levels and monthly diversions from Buckman Well 9 (RG-20516-S-9), 2003 through 2023.
- Figure A11. Water levels and monthly diversions from Buckman Well 10 (RG-20516-S-10), 2003 through 2023.
- Figure A12. Water levels and monthly diversions from Buckman Well 11 (RG-20516-S-11), 2003 through 2023.
- Figure A13. Water levels and monthly diversions from Buckman Well 12 (RG-20516-S-12), 2003 through 2023.
- Figure A14. Water levels and monthly diversions from Buckman Well 13 (RG-20516-S-13), 2003 through 2023.
- Figure A15. Water levels in U.S. Geological Survey Buckman shallow, middle, and deep piezometers (SF-6 C, B, and A, respectively), and monthly diversions from Buckman Wells 10 through 13, 2003 through 2023.
- Figure A16. Water levels in U.S. Geological Survey Las Campanas shallow, middle, and deep piezometers (C, B, and A, respectively), and monthly diversions from Buckman Wells 10 through 13, 2003 through 2023.

- Figure A17. Water levels in U.S. Geological Survey SF-2 shallow and middle piezometers (SF-2 C and B, respectively), and monthly diversions from Buckman Wells 1 through 13, 1981 through 2023.
- Figure A18. Water levels in U.S. Geological Survey SF-3 shallow, middle and deep piezometers (SF-3 C, B and A, respectively), and monthly diversions from Buckman Wells 1 through 13, 1981 through 2023.
- Figure A19. Water levels in U.S. Geological Survey SF-4 shallow, middle and deep piezometers (SF-4 C, B and A, respectively), and monthly diversions from Buckman Wells 1 through 13, 1981 through 2023.
- Figure A20. Water levels in U.S. Geological Survey SF-5 shallow piezometer (SF-5 C), and monthly diversions from Buckman Wells 1 through 13, 1981 through 2023.
- Figure A21. Water levels in Midway Windmill Well (RG-438) and monthly diversions from Buckman Wells 10 through 13, 2003 through 2023.
- Figure A22. Water levels in Midway Windmill Well (RG-438) and model-simulated drawdown with future pumping Scenario 1 (full permitted diversion amounts) and Scenario 2 (forecast scenario).
- Figure A23. Water levels in Tony Windmill Well (RG-6386) and monthly diversions from Buckman Wells 10 through 13, 2003 through 2023.
- Figure A24. Water levels in Tony's Windmill well (RG-6386) and model-simulated drawdown with future pumping Scenario 1 (full permitted diversion amounts) and Scenario 2 (forecast scenario).
- Figure A25. Water levels in well RG-25463 and monthly diversions from Buckman Wells 10 through 13, 2003 through 2023.
- Figure A26. Transducer-measured water levels in well RG-25463 in 2023.
- Figure A27. Water levels in well RG-25463 and model-simulated drawdown with future pumping Scenario 1 (full permitted diversion amounts) and Scenario 2 (forecast scenario).
- Figure A28. Water levels in well RG-30777 and monthly diversions from Buckman Wells 10 through 13, 2003 through 2023.
- Figure A29. Transducer-measured water levels in well RG-30777 in 2023.
- Figure A30. Water levels in well RG-30777 and model-simulated drawdown with future pumping Scenario 1 (full permitted diversion amounts) and Scenario 2 (forecast scenario).
- Figure A31. Water levels in well RG-28112 and monthly diversions from Buckman Wells 10 through 13, 2003 through 2023.
- Figure A32. Water levels in well RG-28112 and model-simulated drawdown with future pumping Scenario 1 (full permitted diversion amounts) and Scenario 2 (forecast scenario).

- Figure A33. Water levels in well RG-79509 and monthly diversions from Buckman Wells 10 through 13, 2003 through 2023.
- Figure A34. Water levels in well RG-79509 and model-simulated drawdown with future pumping Scenario 1 (full permitted diversion amounts) and Scenario 2 (forecast scenario).
- Figure A35. Water levels in La Tierra deep monitoring well RG-93871 and monthly diversions from Buckman Wells 10 through 13, 2003 through 2023.
- Figure A36. Transducer-measured water levels in La Tierra deep monitoring well RG-93871 in 2023.
- Figure A37. Water levels in well RG-81860 and monthly diversions from Buckman Wells 10 through 13, 2003 through 2023.
- Figure A38. Water levels in well RG-81860 and model-simulated drawdown with future pumping Scenario 1 (full permitted diversion amounts) and Scenario 2 (forecast scenario).
- Figure A39. Water levels in U.S. Forest Service Well (RG-29723) and monthly diversions from Buckman Wells 10 through 13, 2003 through 2023.
- Figure A40. Water levels in U.S. Forest Service well (RG-29723) and model-simulated drawdown with future pumping Scenario 1 (full permitted diversion amounts) and Scenario 2 (forecast scenario).
- Figure A41. Water levels in Permit Well (RG-16681) and monthly diversions from Buckman Wells 10 through 13, 2003 through 2023.
- Figure A42. Water levels in Permit Well (RG-16681) and model-simulated drawdown with future pumping Scenario 1 (full permitted diversion amounts) and Scenario 2 (forecast scenario).
- Figure A43. Water levels in Skillet Well (RG-21318) and monthly diversions from Buckman Wells 10 through 13, 1981 through 2023.
- Figure A44. Water levels in Skillet Well (RG-21318) and model-simulated drawdown with future pumping Scenario 1 (full permitted diversion amounts) and Scenario 2 (forecast scenario).
- Figure A45. Water levels in Weil Corral Well (RG-439) and monthly diversions from Buckman Wells 10 through 13, 1981 through 2023.
- Figure A46. Water levels in Weil Corral Well (RG-439) and model-simulated drawdown with future pumping Scenario 1 (full permitted diversion amounts) and Scenario 2 (forecast scenario).

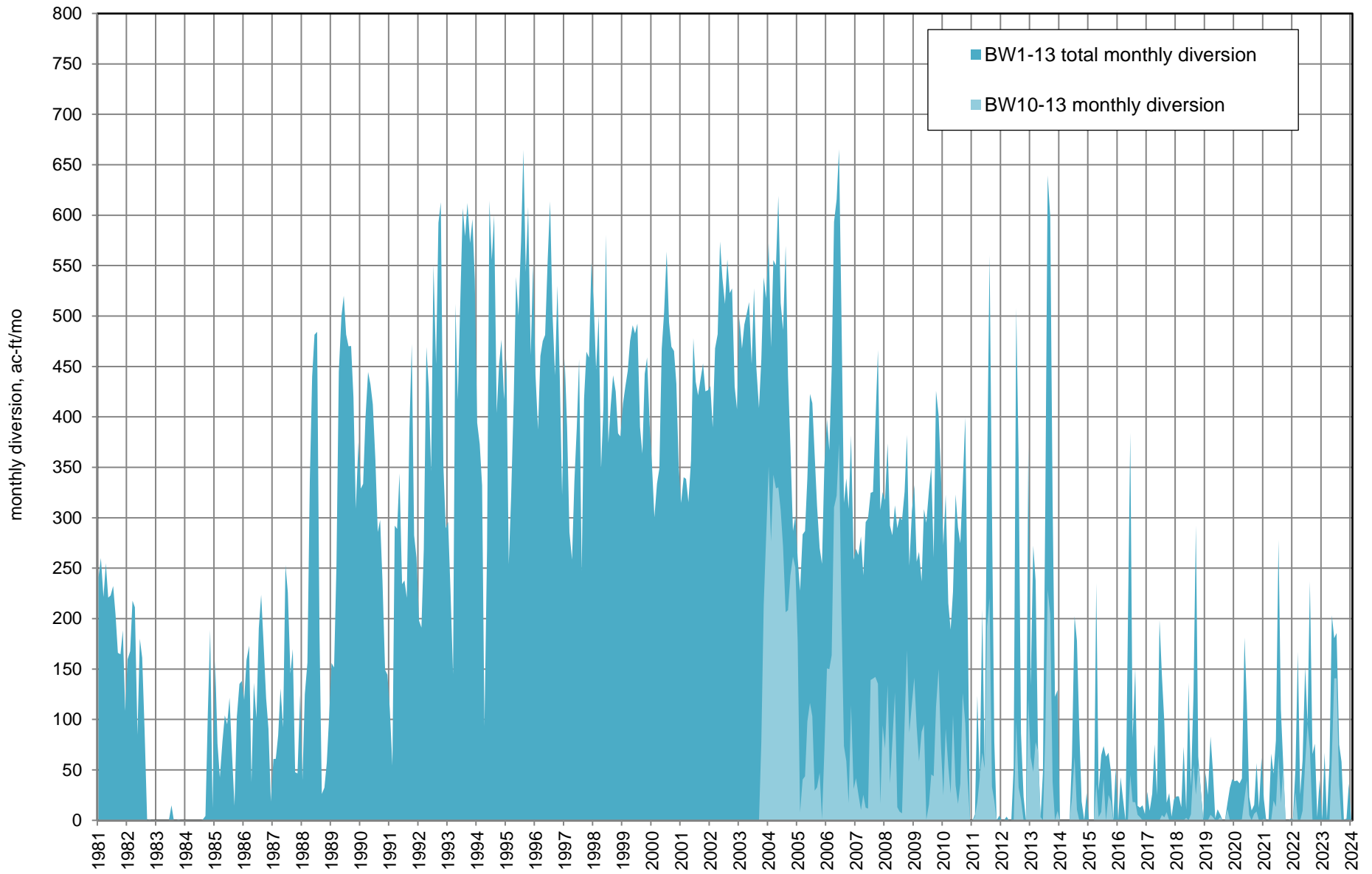


Figure A1. Monthly diversions from Buckman Wells 1 through 13, 1981 through 2023.

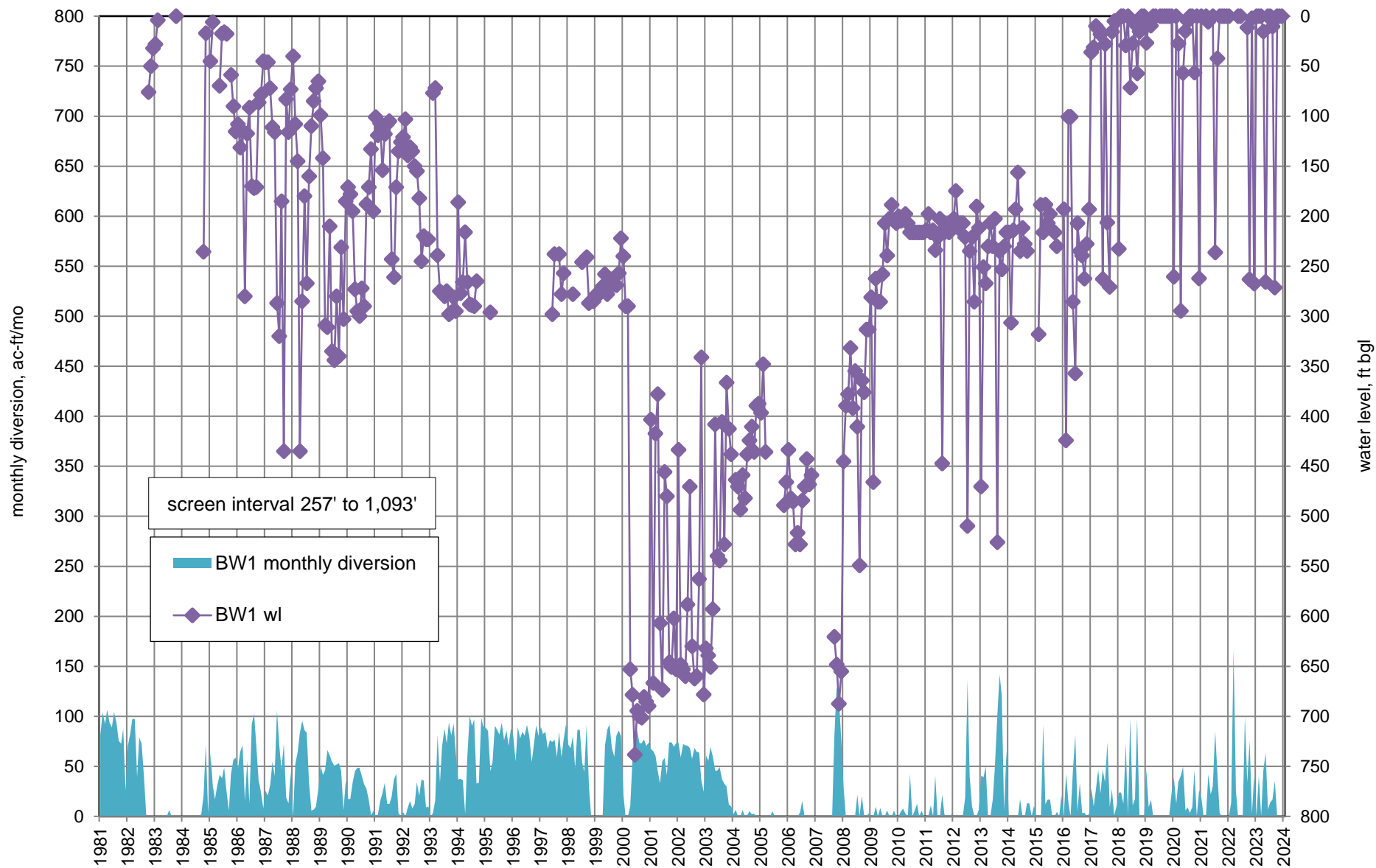


Figure A2. Water levels and monthly diversions from Buckman Well 1 (RG-20516-S-5), 1981 through 2023.

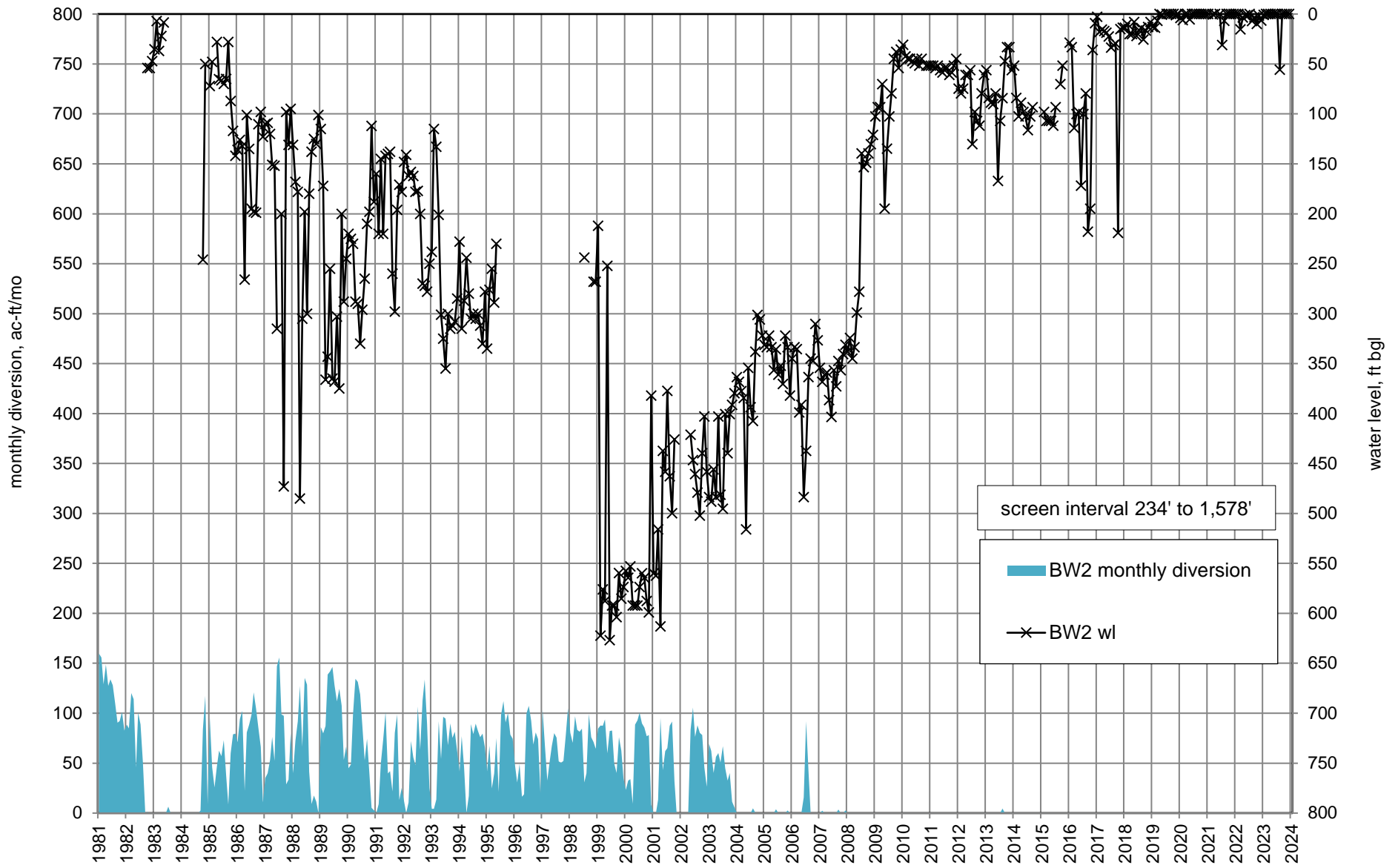


Figure A3. Water levels and monthly diversions from Buckman Well 2 (RG-20516-S-6), 1981 through 2023.

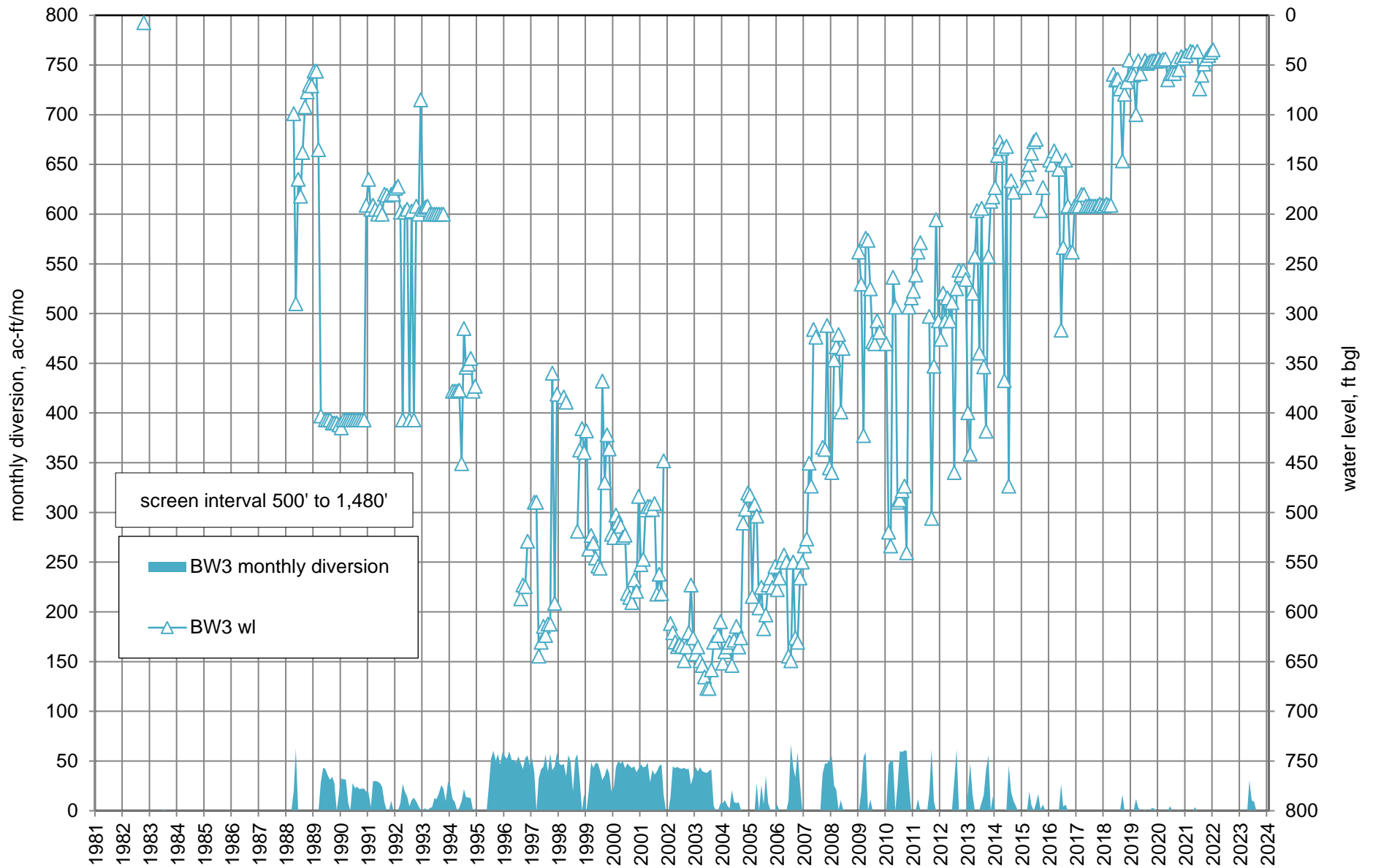


Figure A4. Water levels and monthly diversions from Buckman Well 3a (RG-20516-S), 1981 through 2023.

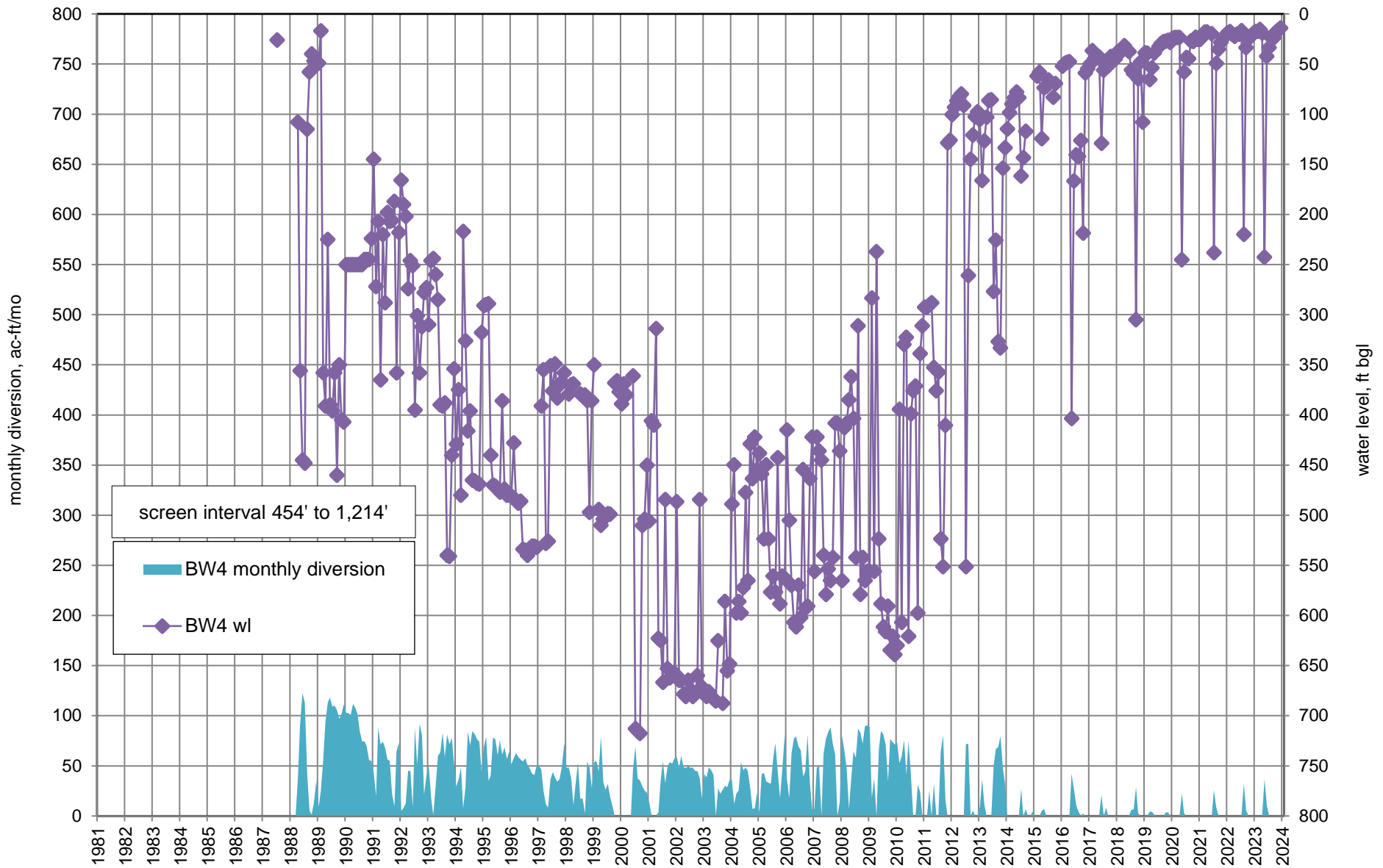


Figure A5. Water levels and monthly diversions from Buckman Well 4 (RG-20516-S-2), 1981 through 2023.

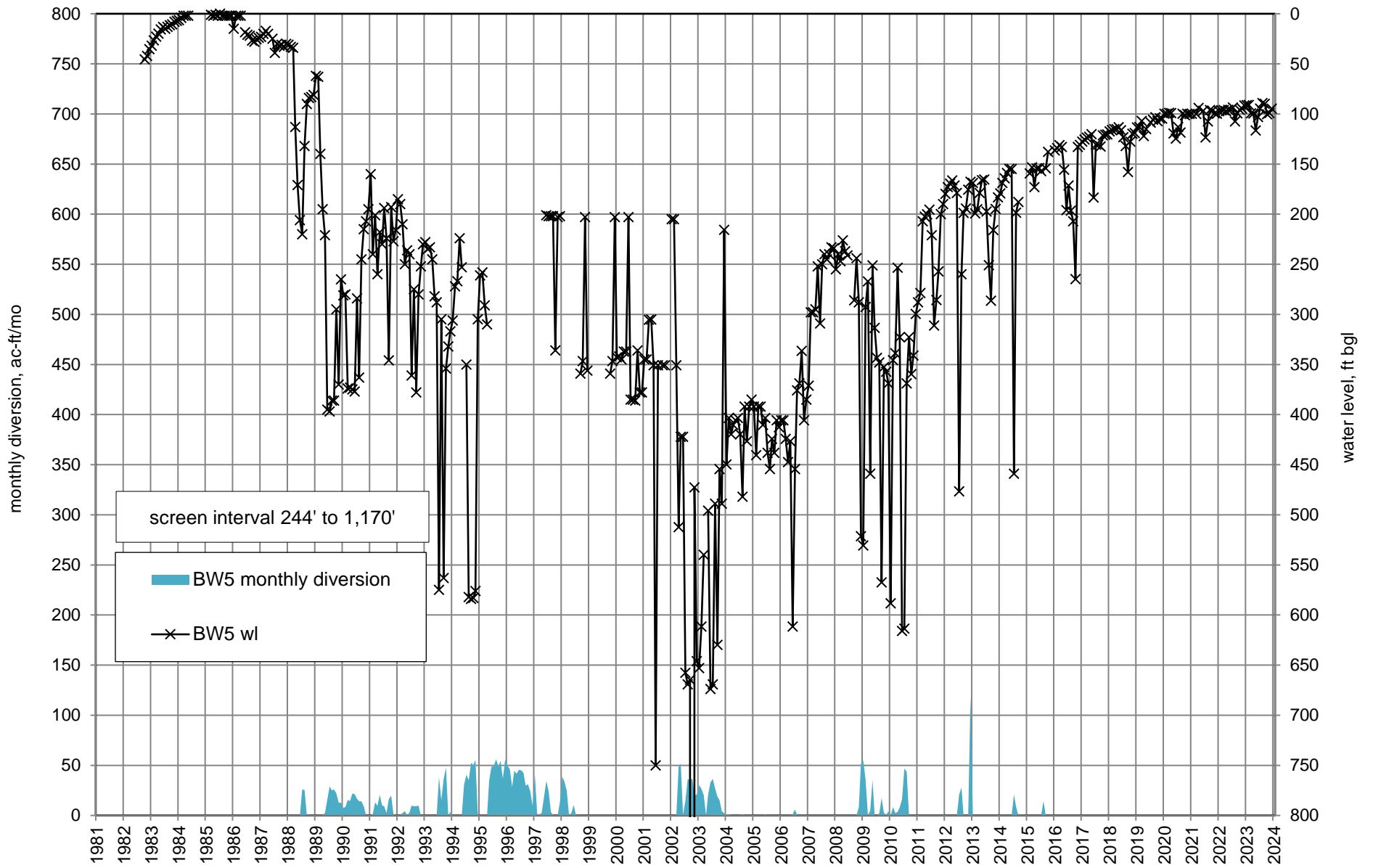


Figure A6. Water levels and monthly diversions from Buckman Well 5 (RG-20516-S-3), 1981 through 2023.

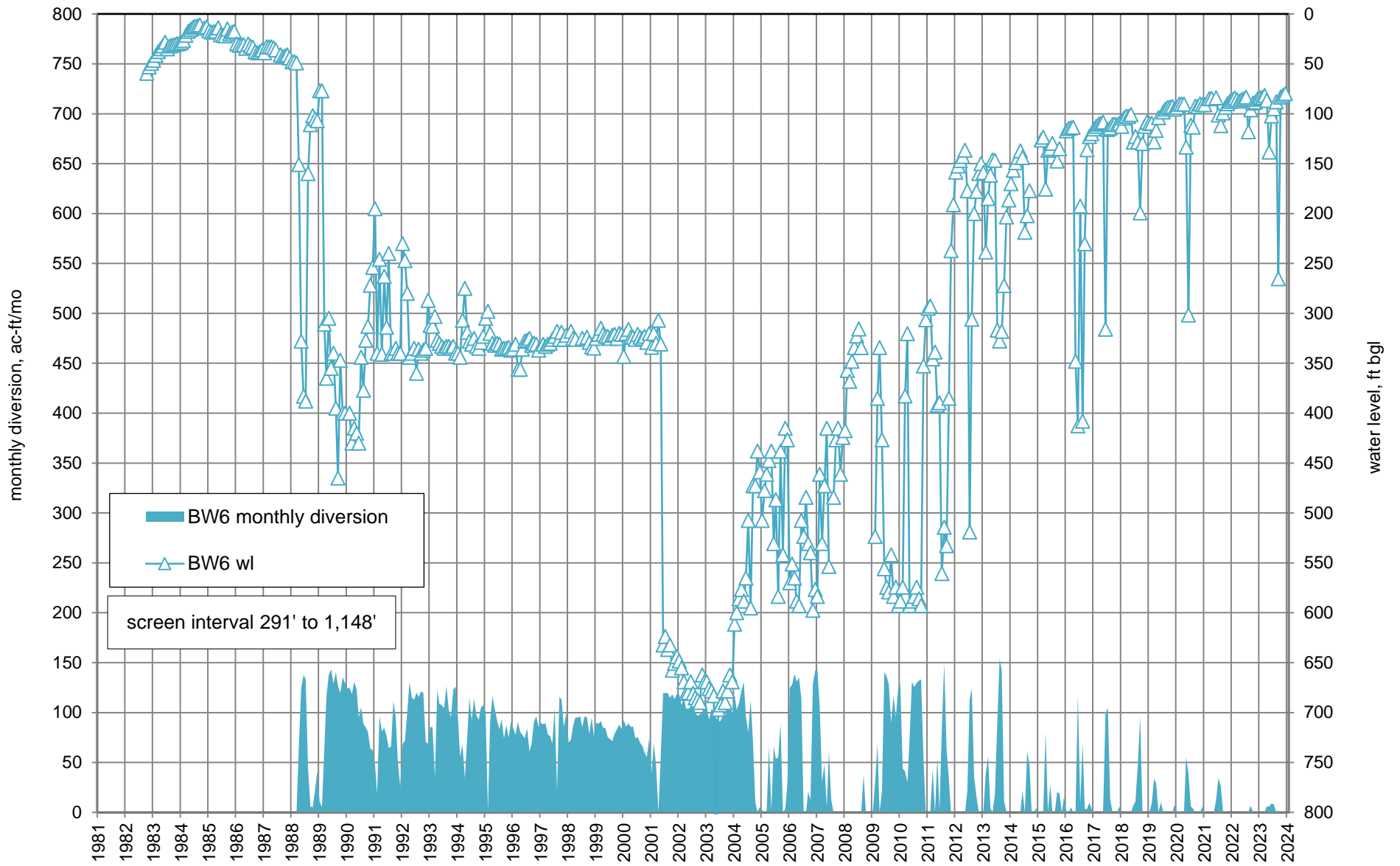


Figure A7. Water levels and monthly diversions from Buckman Well 6 (RG-20516-S-4), 1981 through 2023.

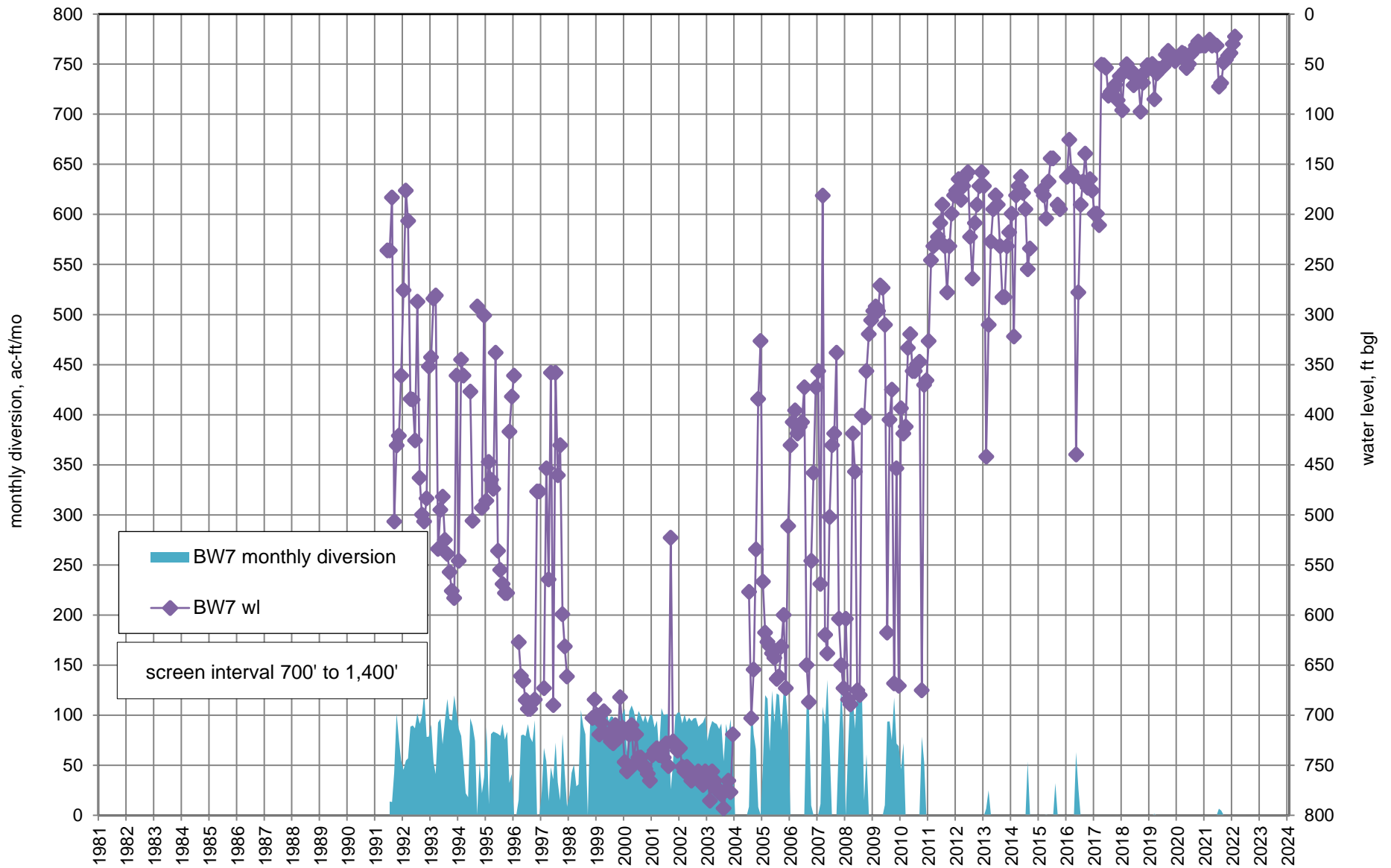


Figure A8. Water levels and monthly diversions from Buckman Well 7 (RG-20516-S-7), 1981 through 2023.

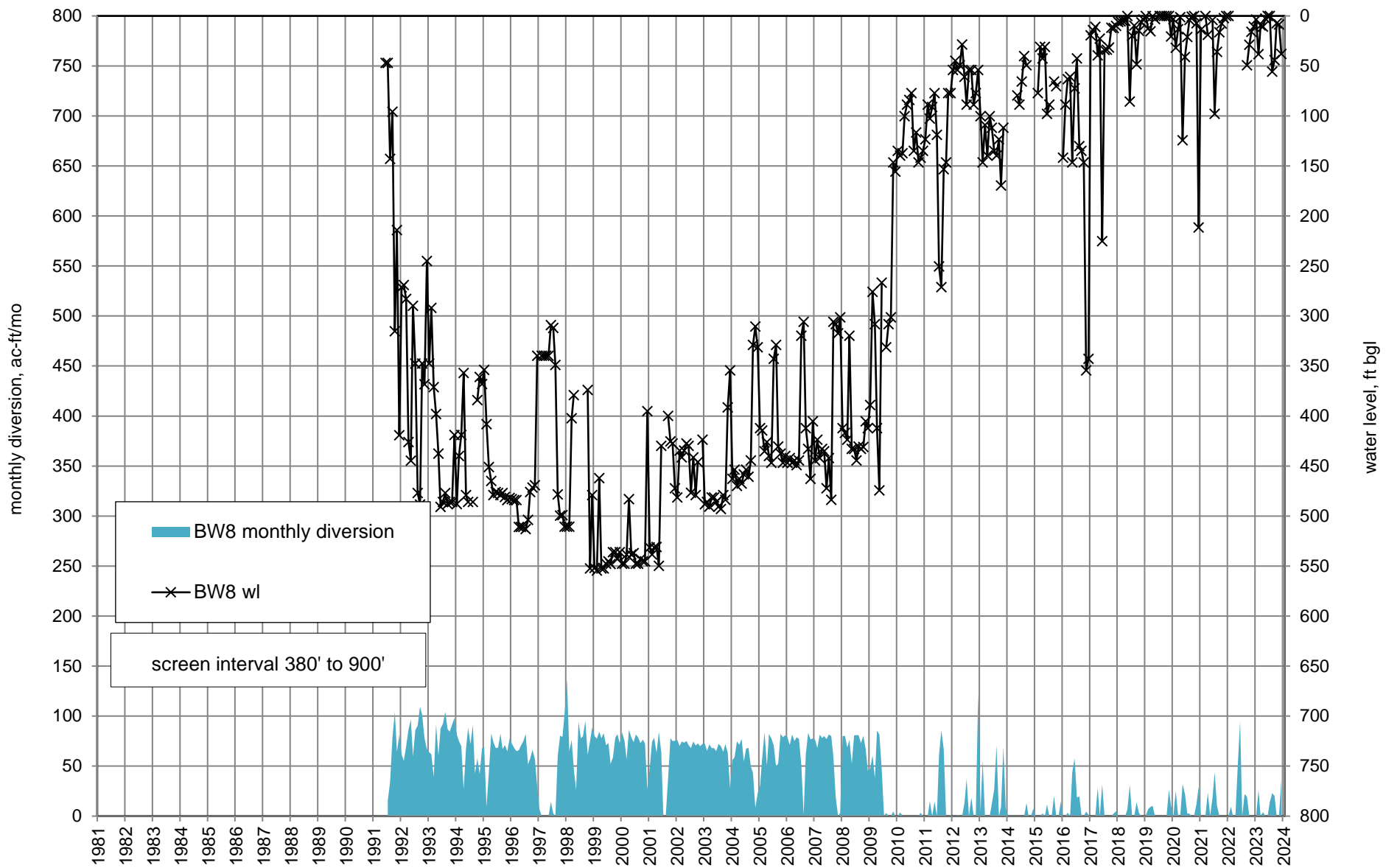


Figure A9. Water levels and monthly diversions from Buckman Well 8 (RG-20516-S-8), 1981 through 2023.

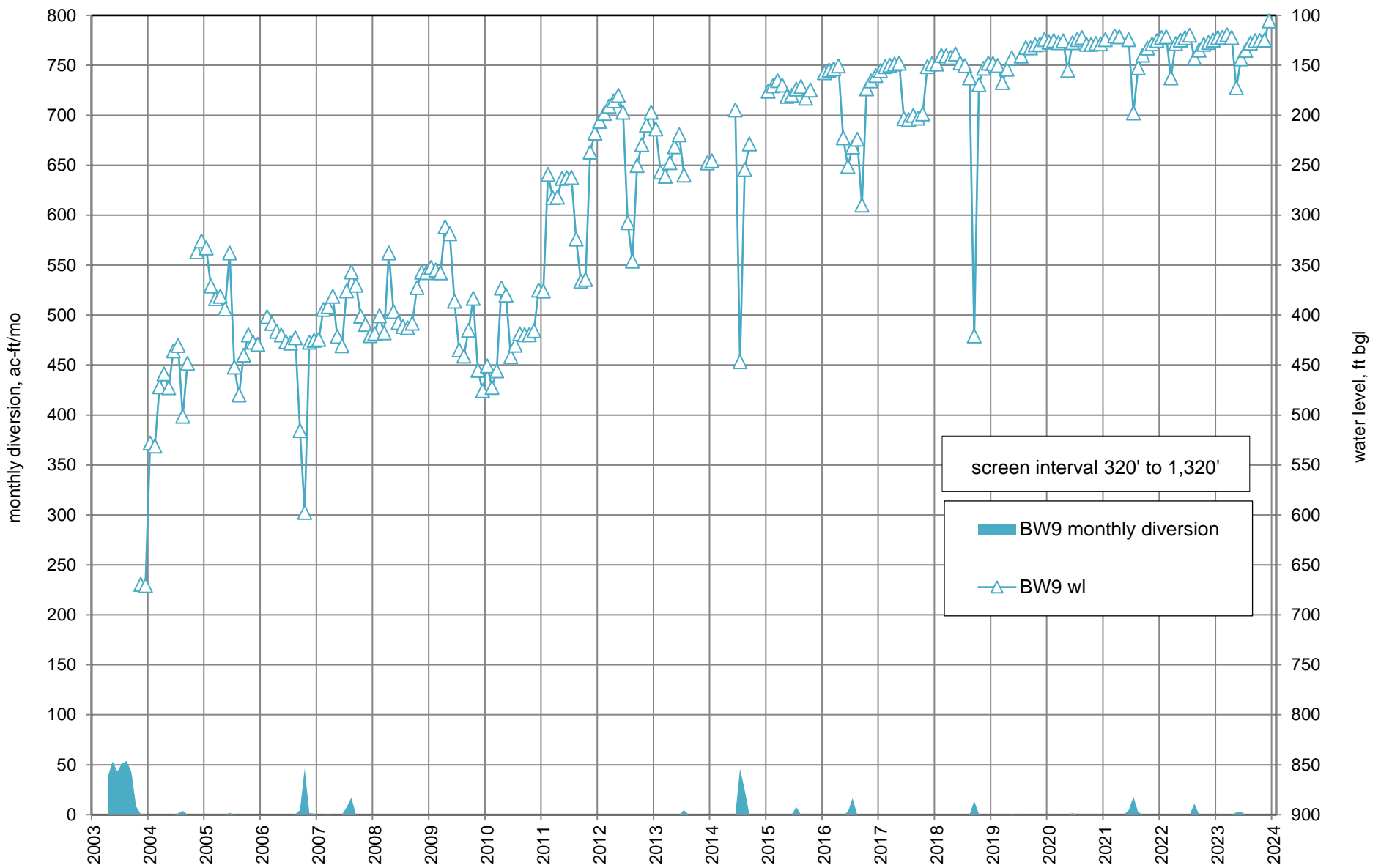


Figure A10. Water levels and monthly diversions from Buckman Well 9 (RG-20516-S-9), 2003 through 2023.

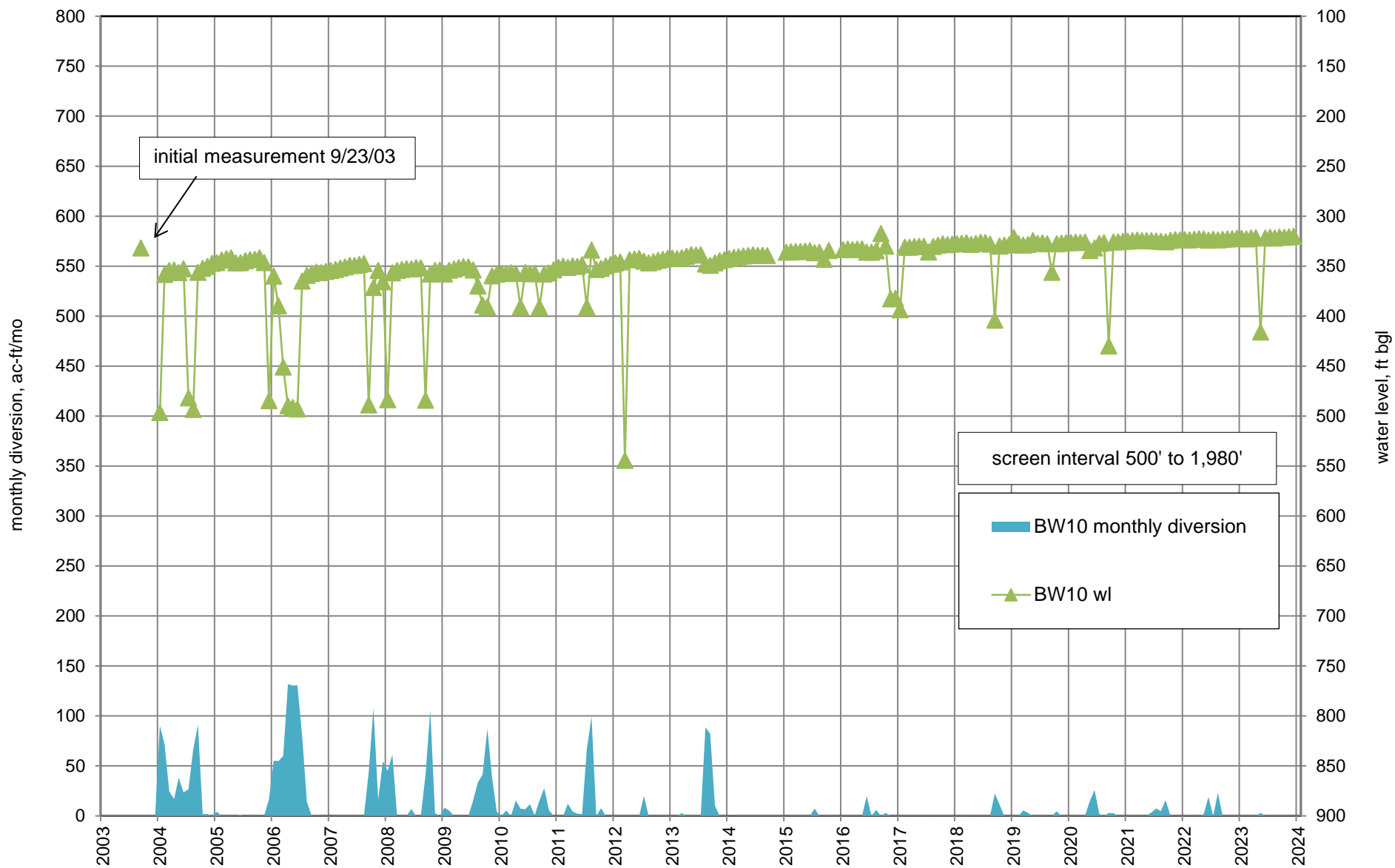


Figure A11. Water levels and monthly diversions from Buckman Well 10 (RG-20516-S-10), 2003 through 2023.

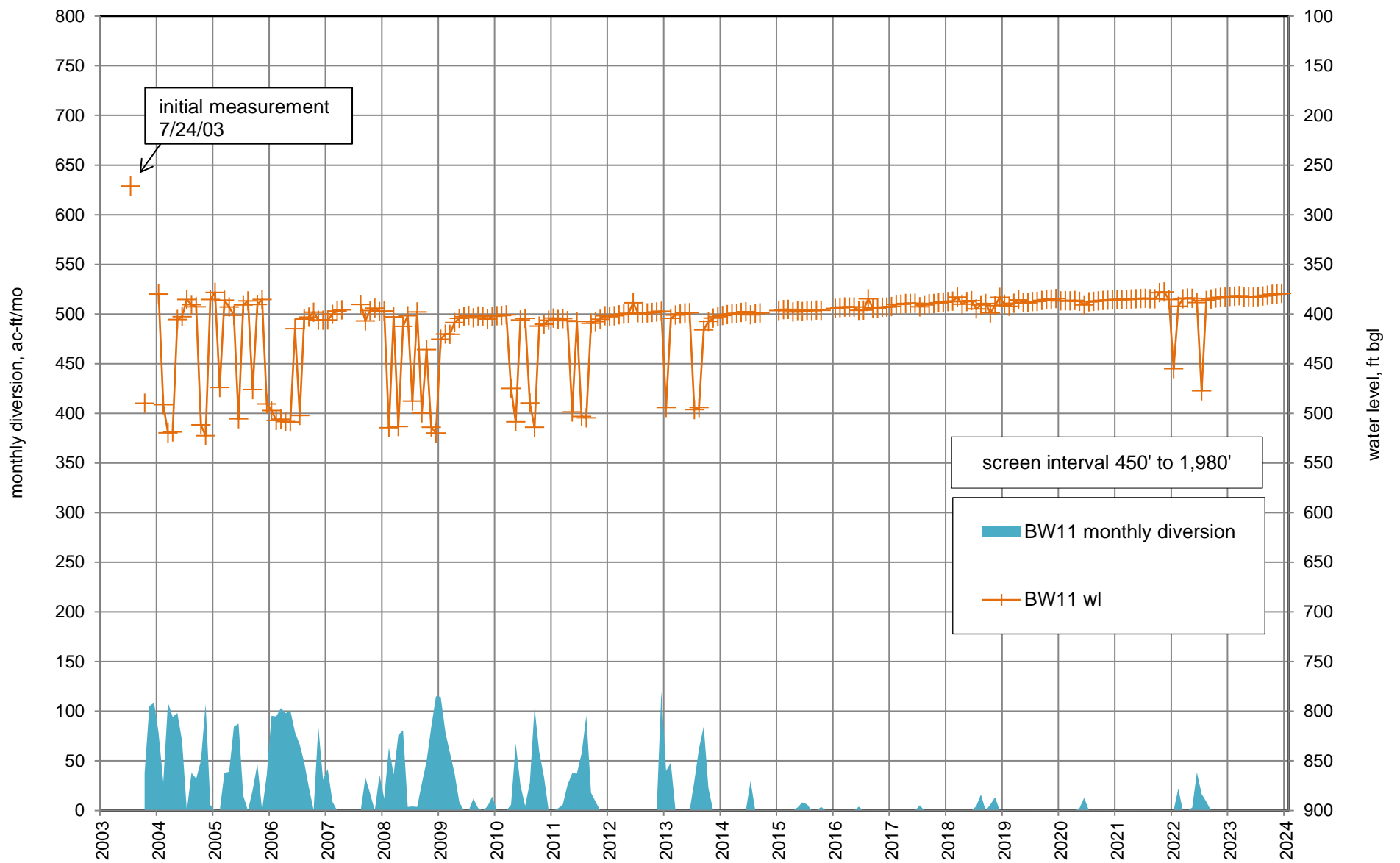


Figure A12. Water levels and monthly diversions from Buckman Well 11 (RG-20516-S-11), 2003 through 2023.

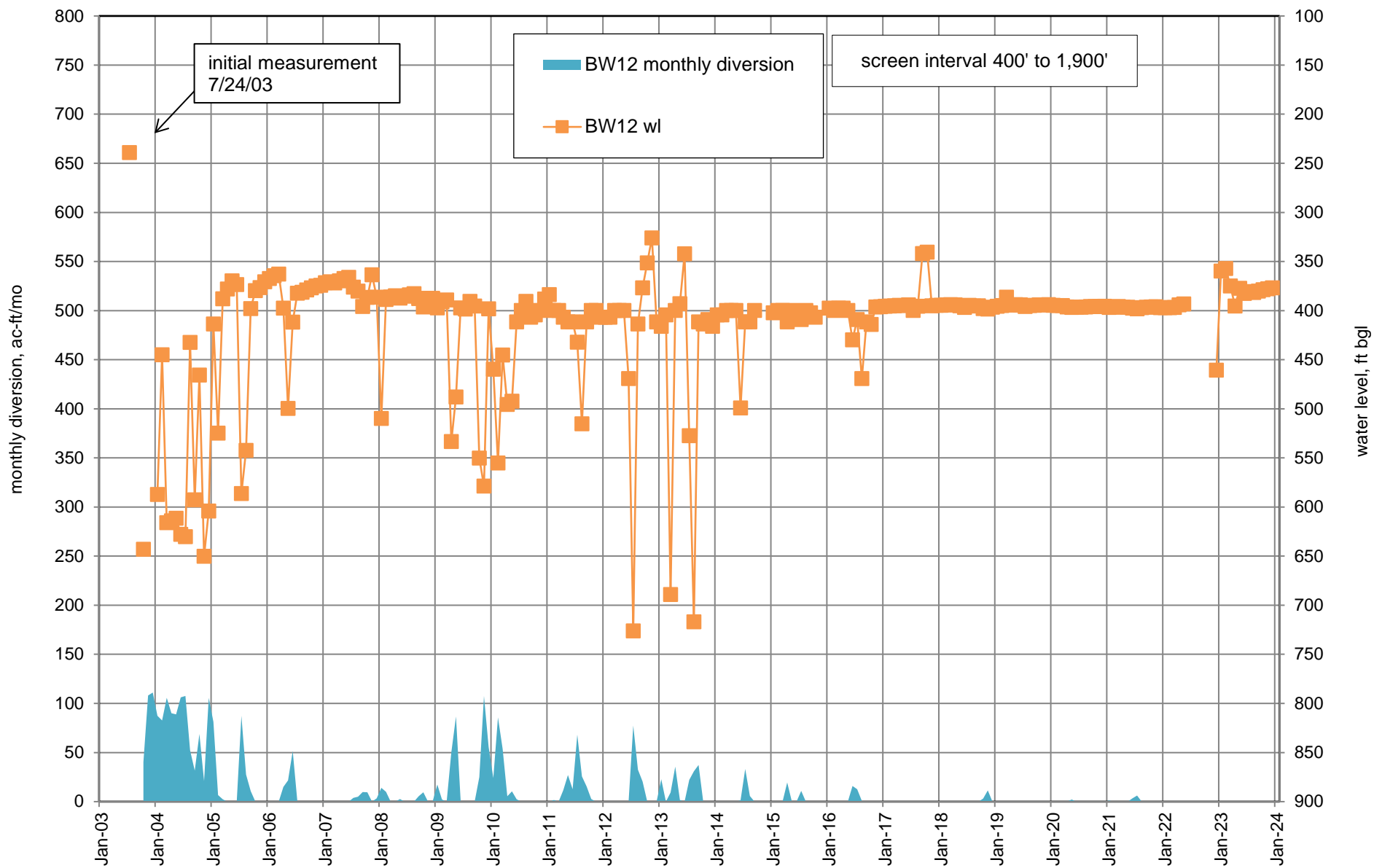


Figure A13. Water levels and monthly diversions from Buckman Well 12 (RG-20516-S-12), 2003 through 2023.

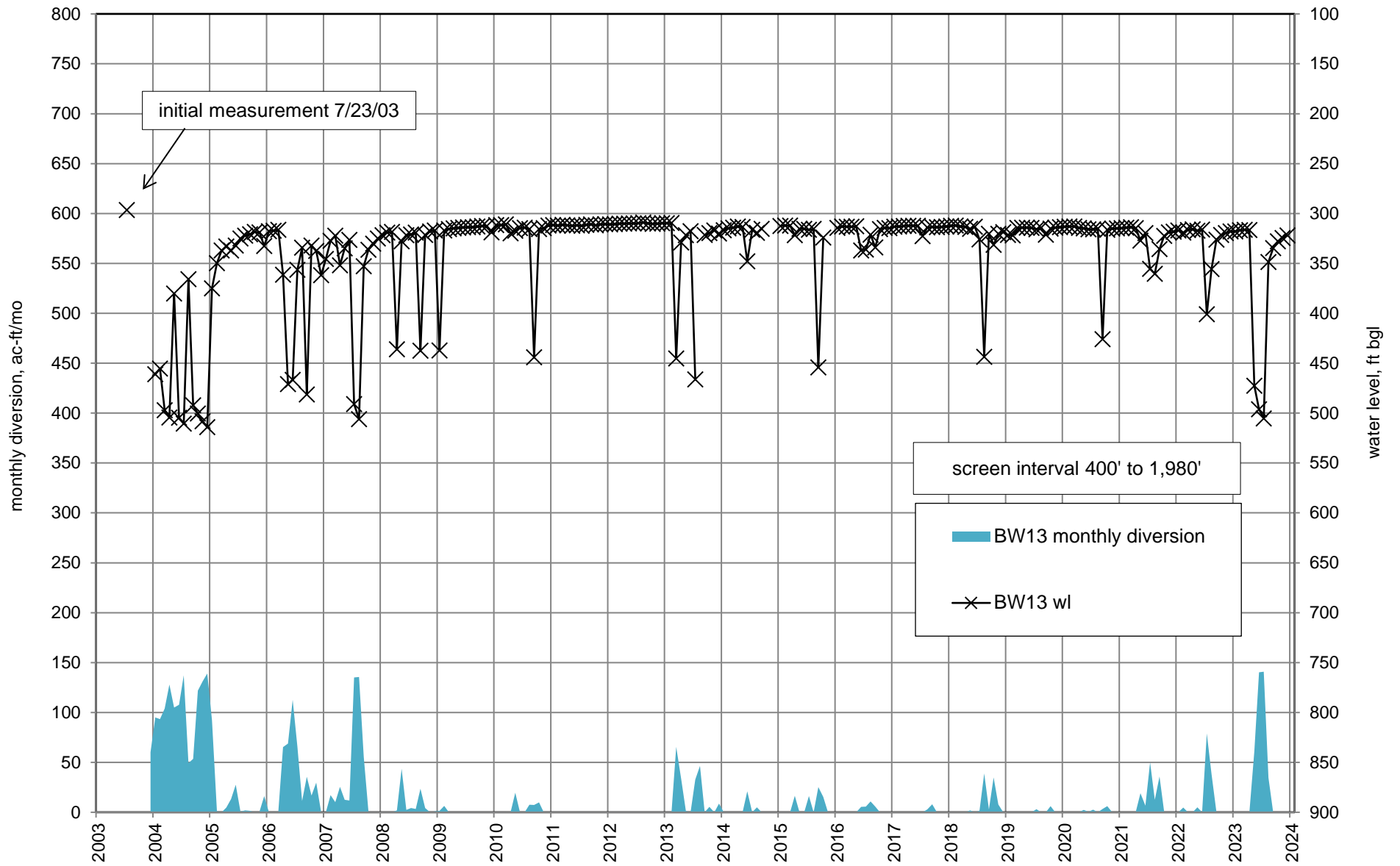


Figure A14. Water levels and monthly diversions from Buckman Well 13 (RG-20516-S-13), 2003 through 2023.

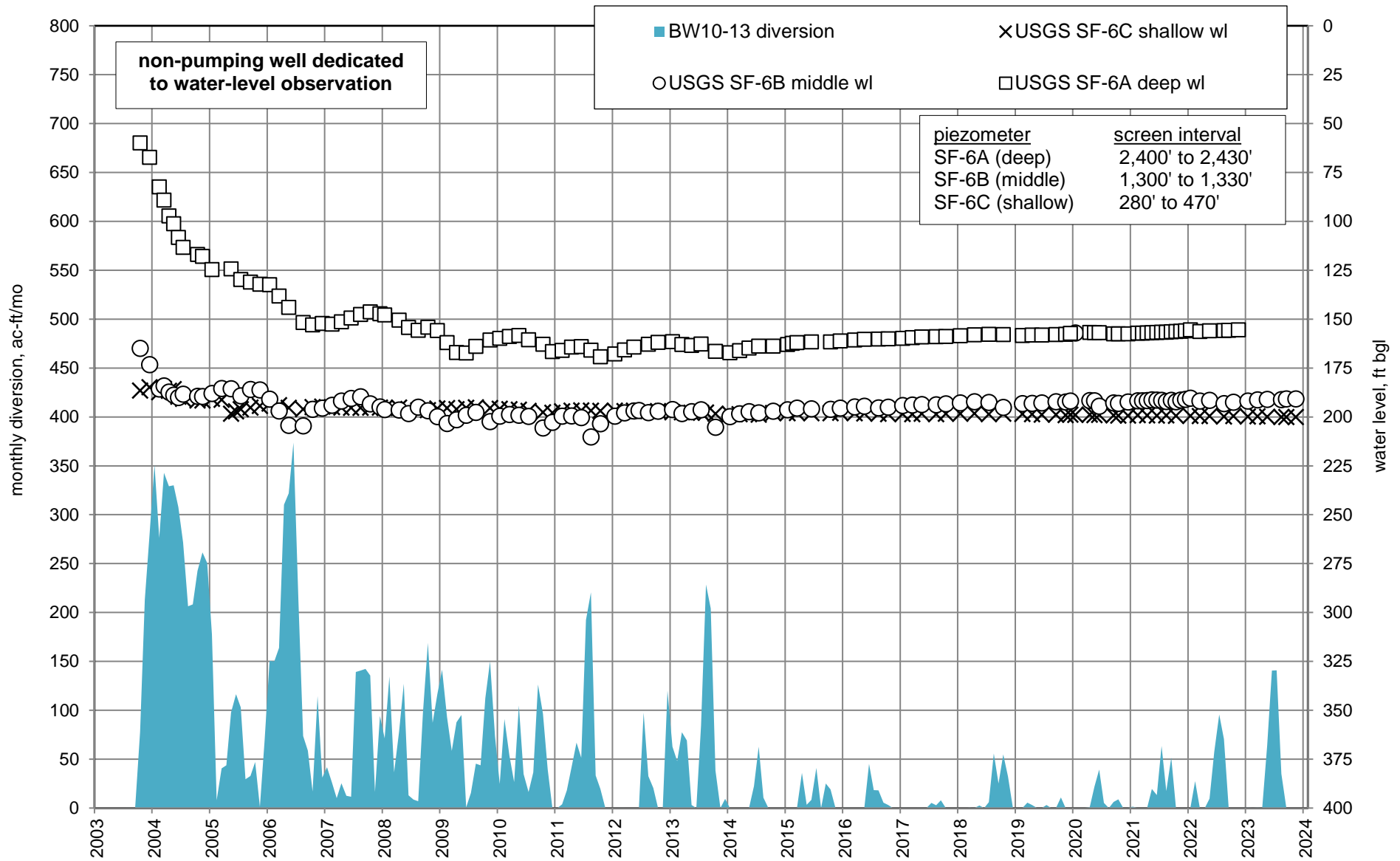


Figure A15. Water levels in U.S. Geological Survey Buckman shallow, middle, and deep piezometers (SF-6 C, B, and A, respectively), and monthly diversions from Buckman Wells 10 through 13, 2003 through 2023.

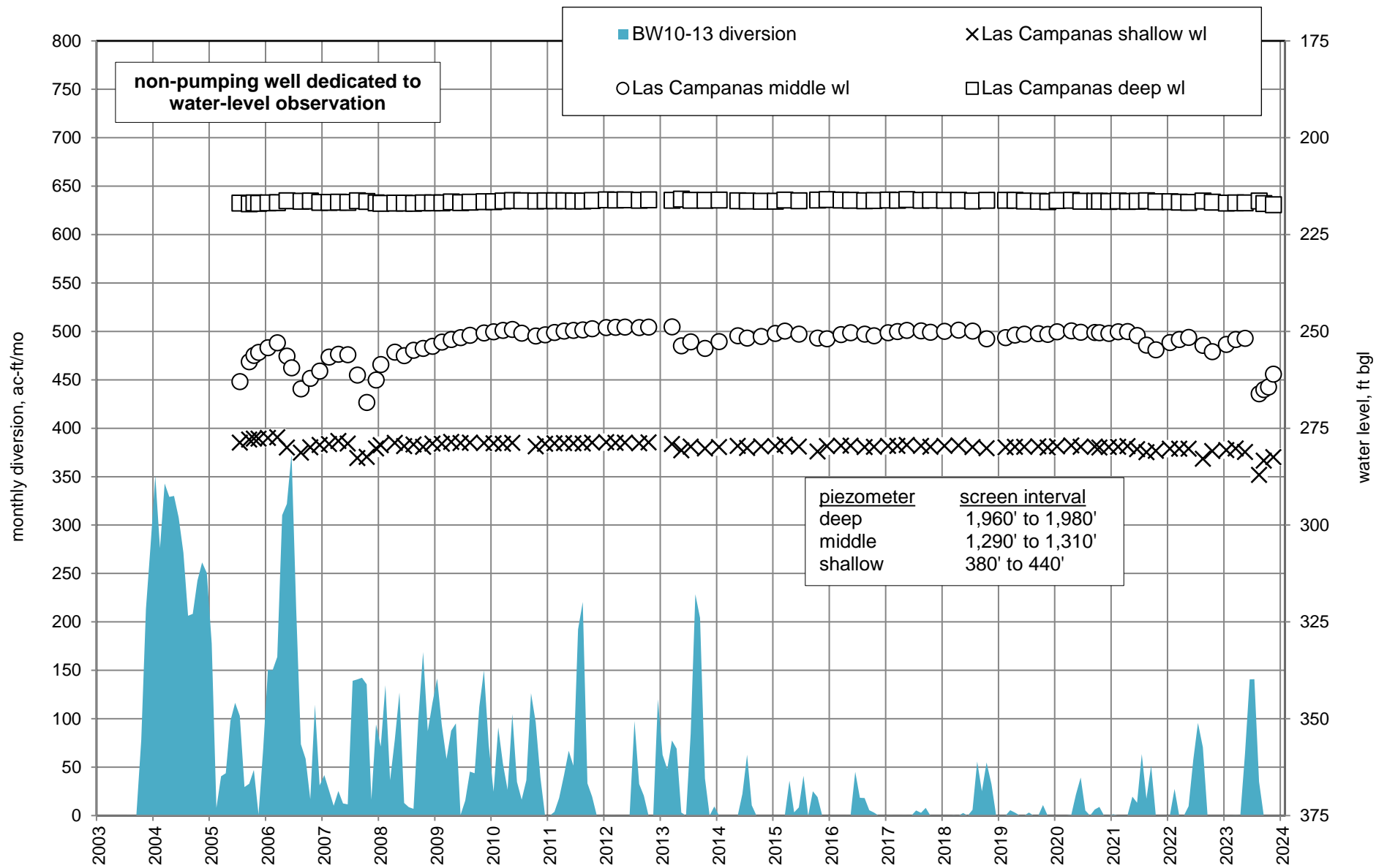


Figure A16. Water levels in U.S. Geological Survey Las Campanas shallow, middle and deep piezometers (C, B, and A, respectively), and monthly diversions from Buckman Wells 10 through 13, 2003 through 2023.

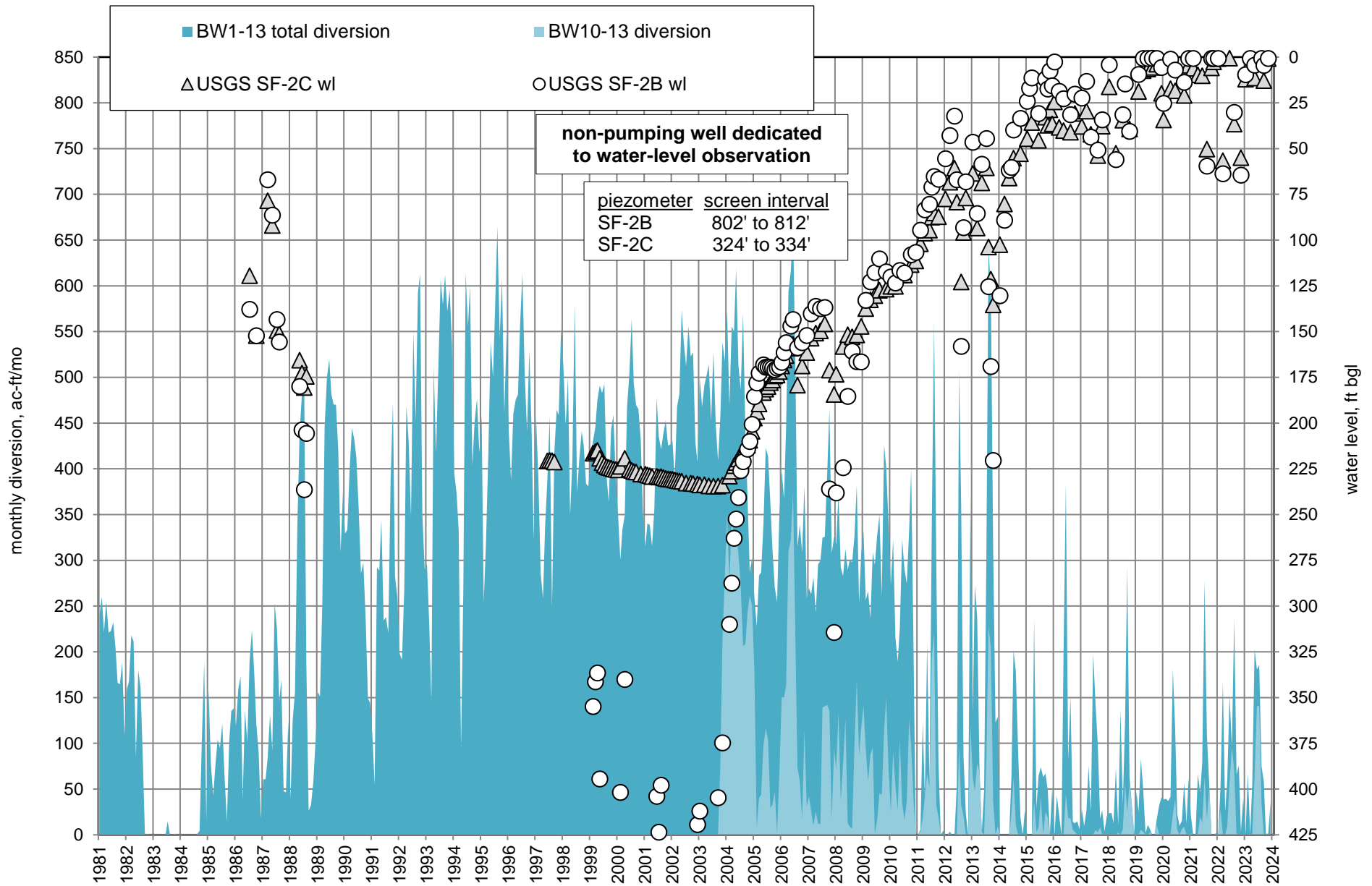


Figure A17. Water levels in U.S. Geological Survey SF-2 shallow and middle piezometers (SF-2 C and B, respectively), and monthly diversions from Buckman Wells 1 through 13, 1981 through 2023.

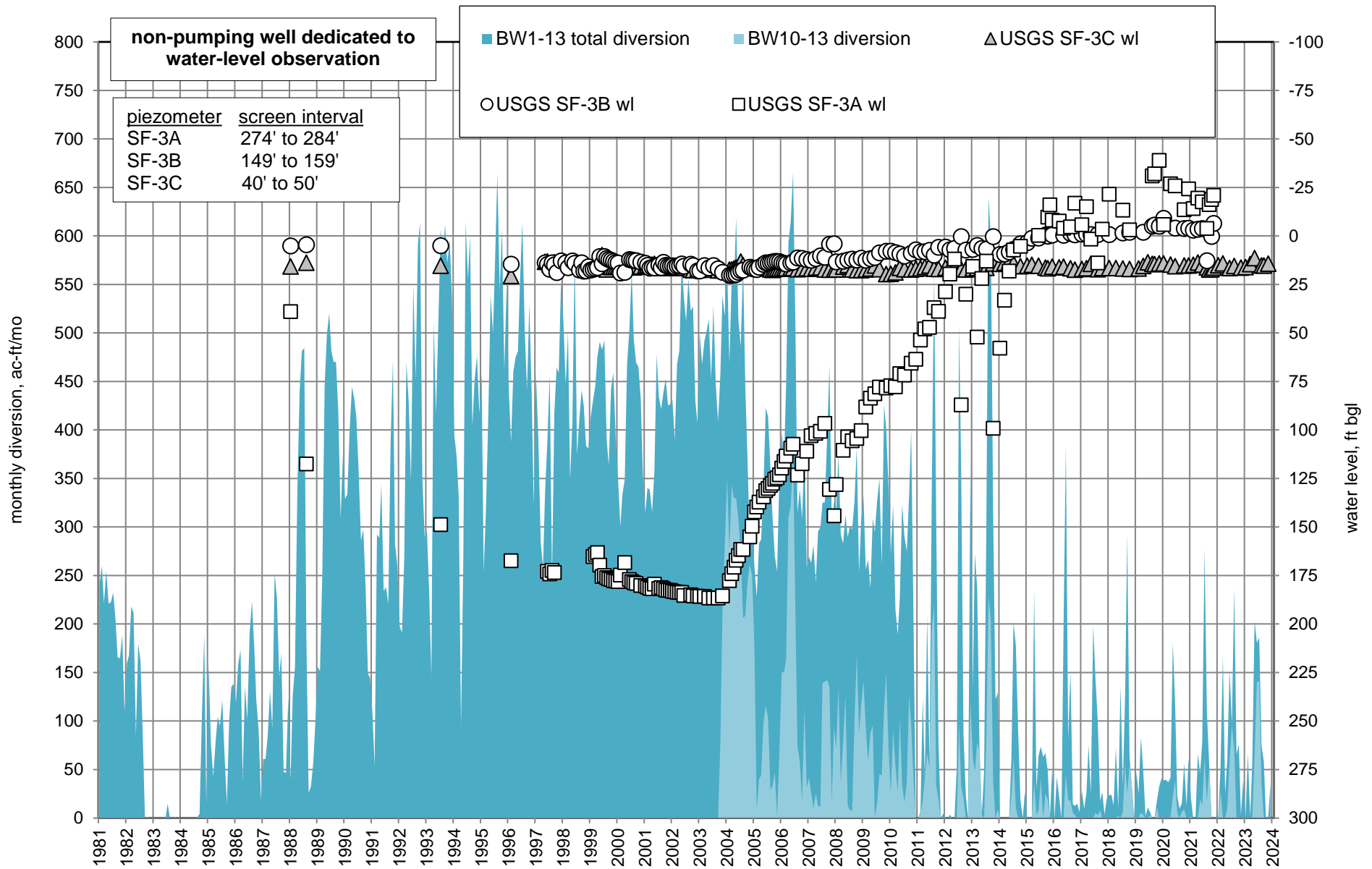


Figure A18. Water levels in U.S. Geological Survey SF-3 shallow, middle and deep piezometers (SF-3 C, B and A, respectively), and monthly diversions from Buckman Wells 1 through 13, 1981 through 2023.

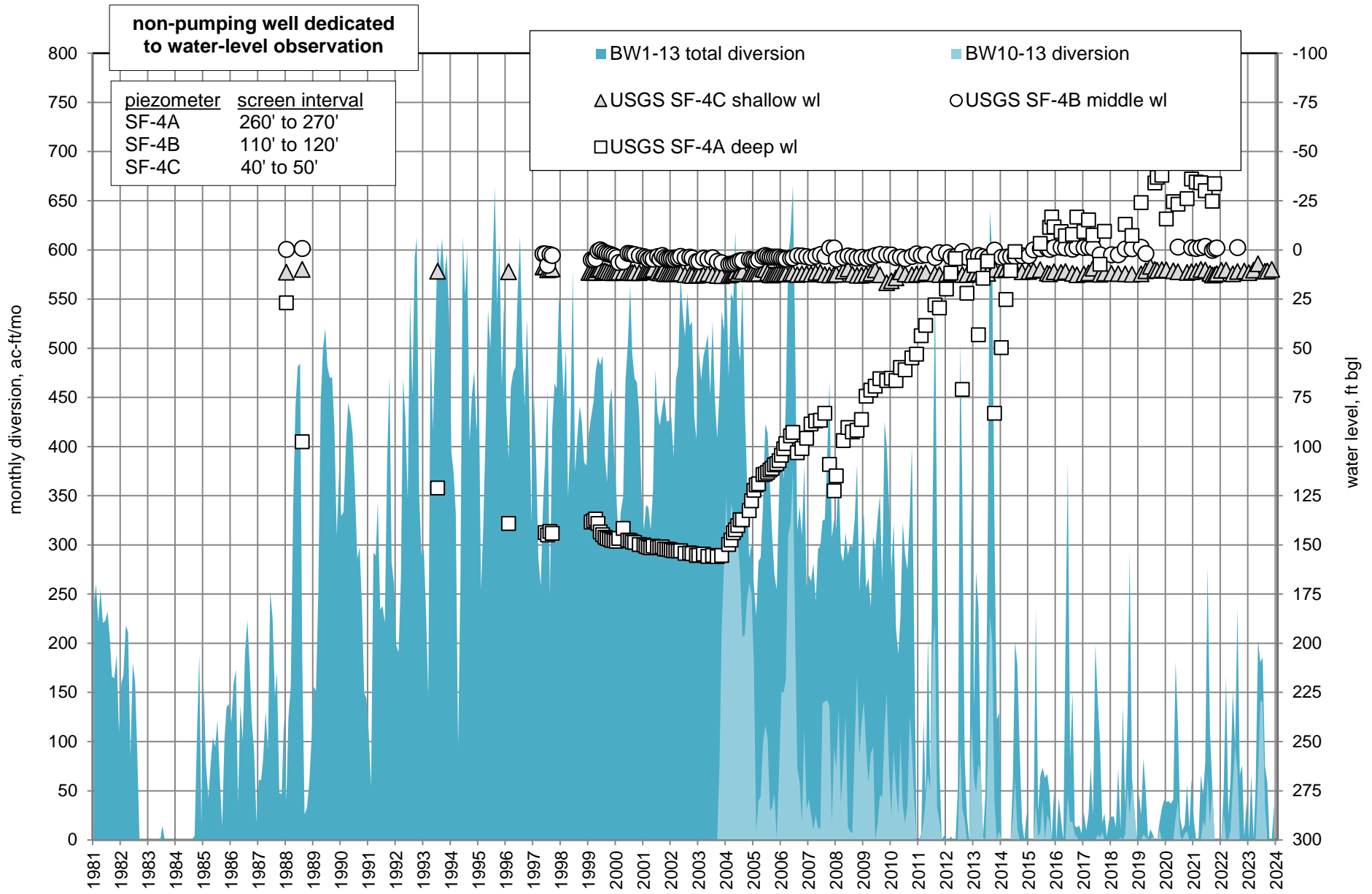


Figure A19. Water levels in U.S. Geological Survey SF-4 shallow, middle and deep piezometers (SF-4 C, B and A, respectively), and monthly diversions from Buckman Wells 1 through 13, 1981 through 2023.

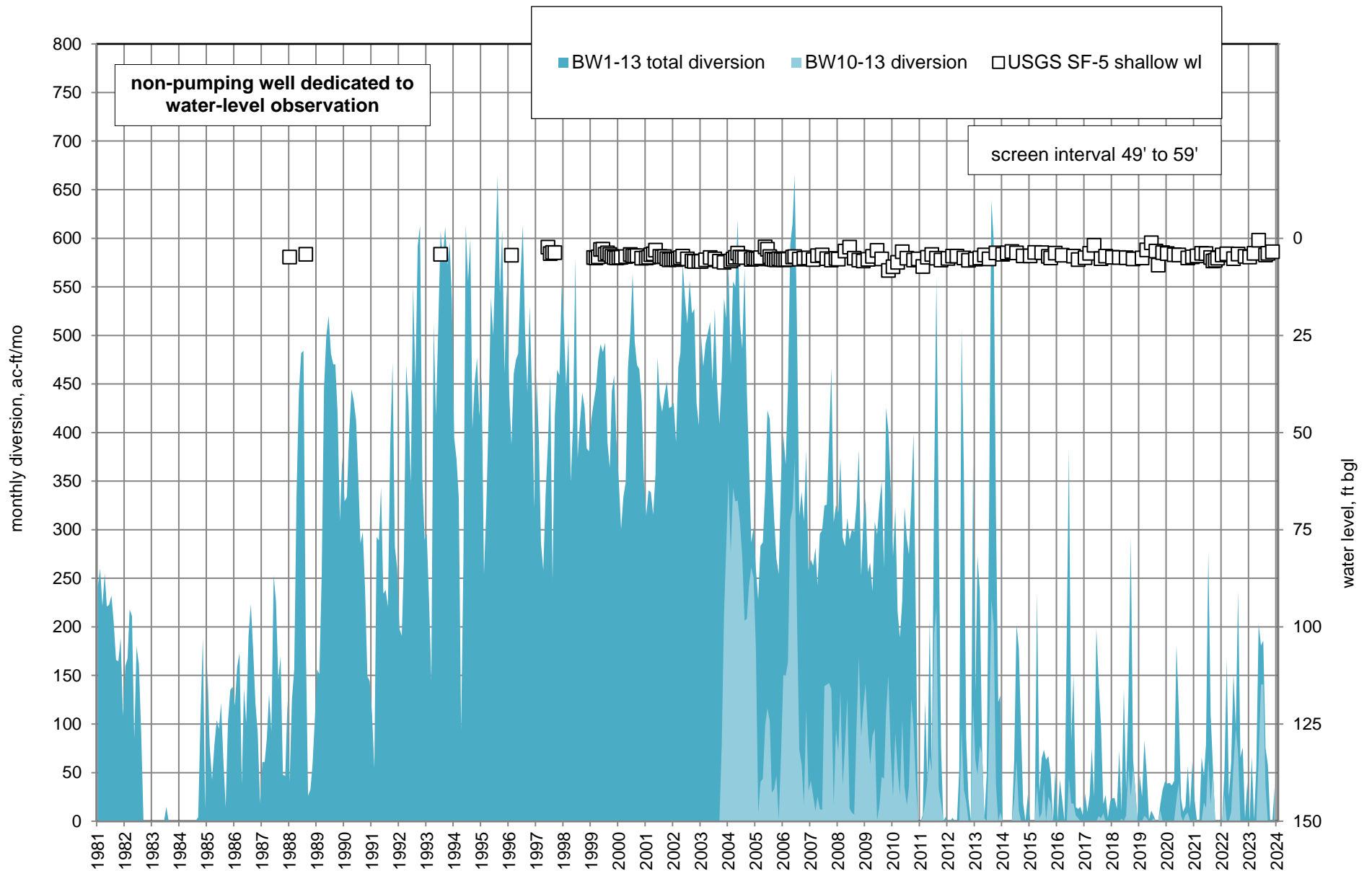


Figure A20. Water levels in U.S. Geological Survey SF-5 shallow piezometer (SF-5 C), and monthly diversions from Buckman Wells 1 through 13, 1981 through 2023.

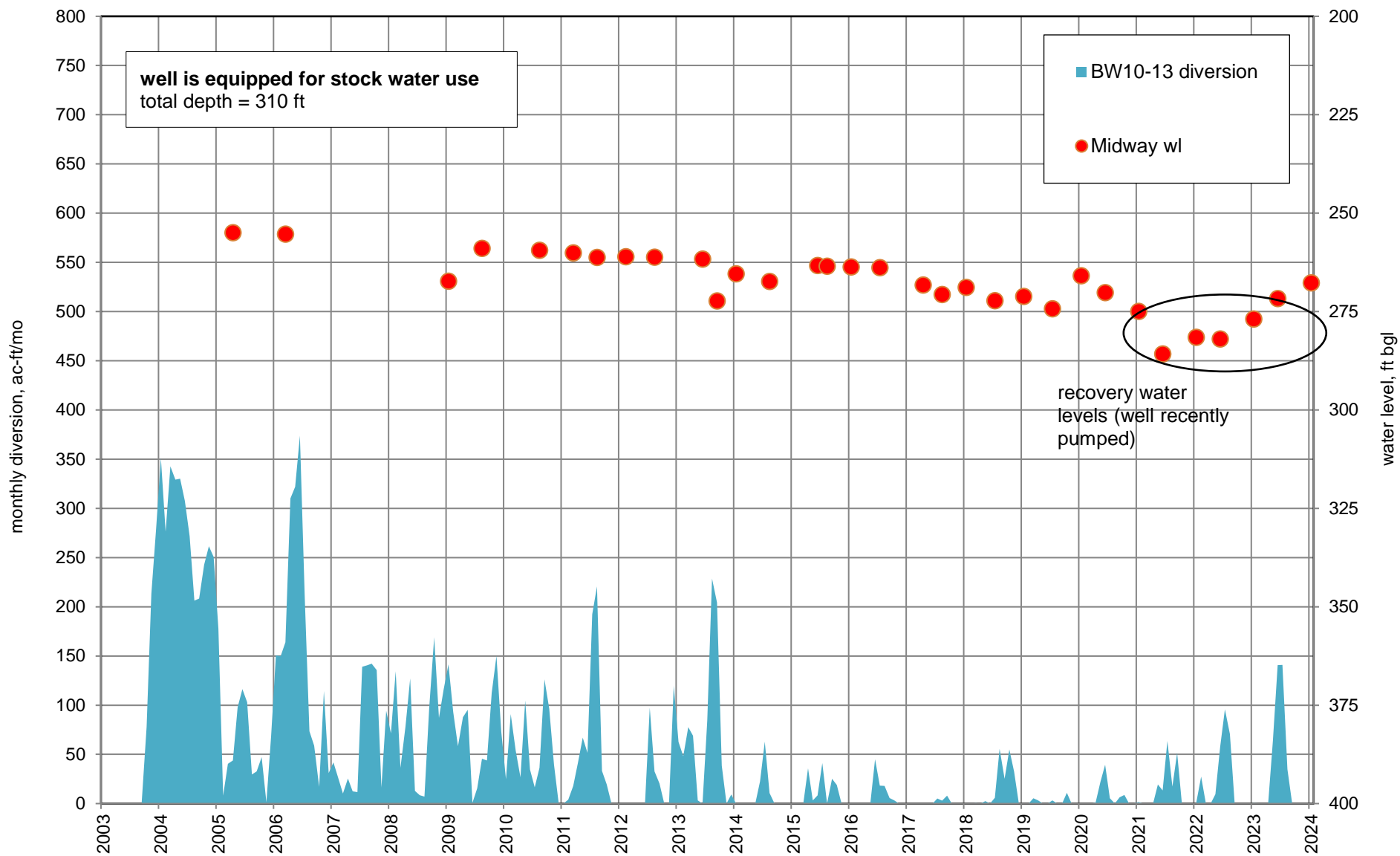


Figure A21. Water levels in Midway Windmill well (RG-438) and monthly diversions from Buckman Wells 10 through 13, 2003 through 2023.

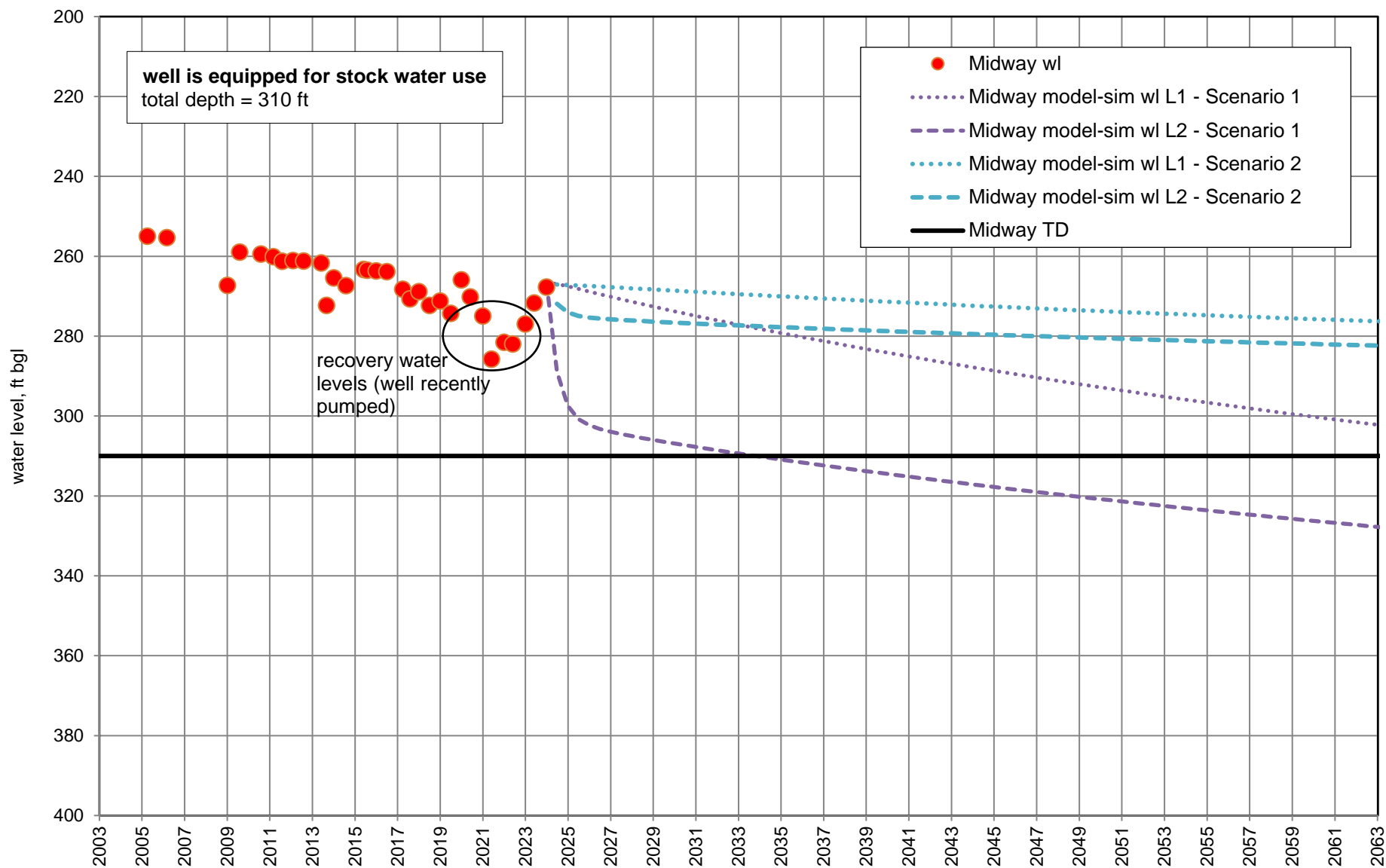


Figure A22. Water levels in Midway Windmill well (RG-438) and model-simulated drawdown with future pumping Scenario 1 (full permitted diversion amounts) and Scenario 2 (forecast scenario).

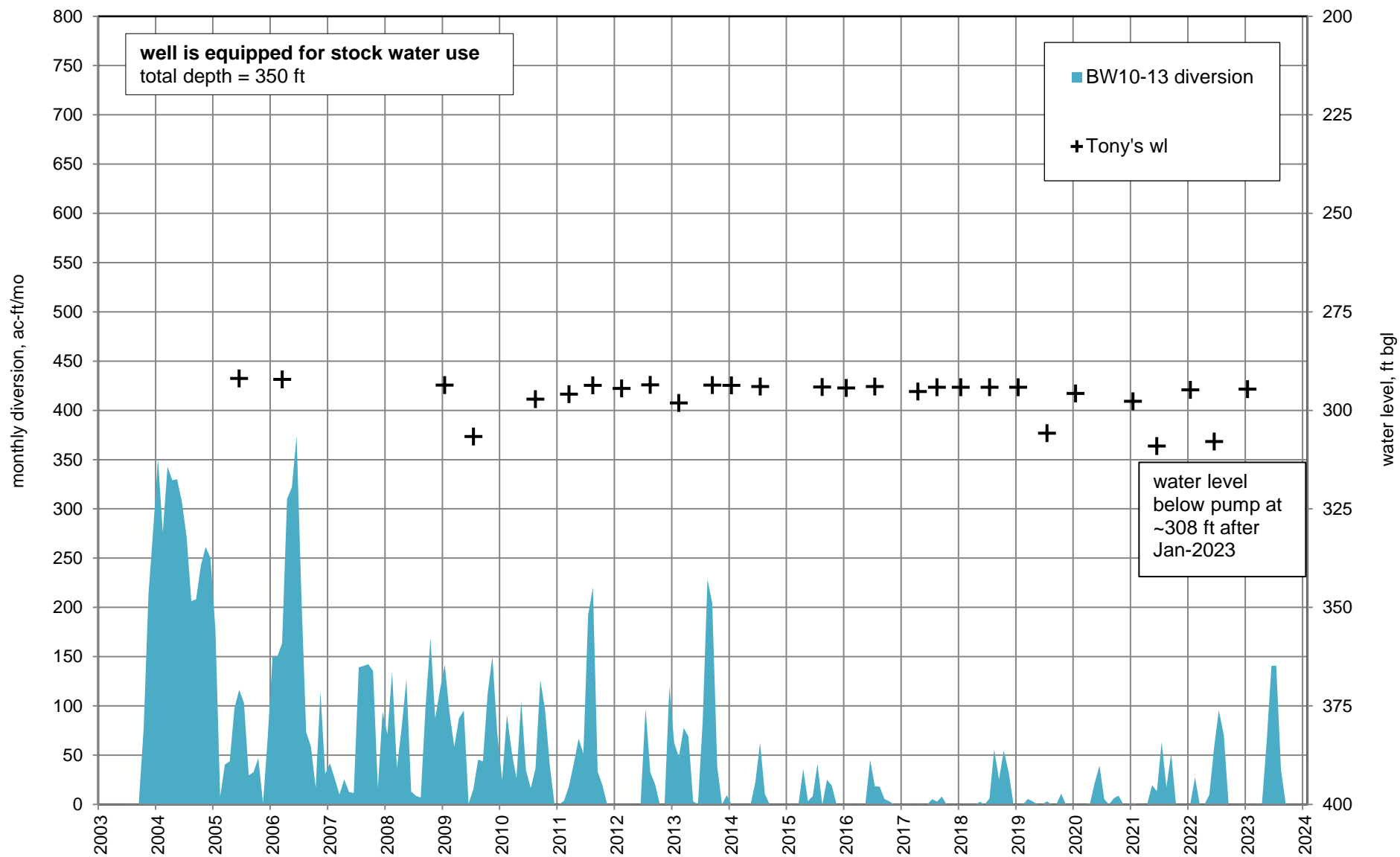


Figure A23. Water levels in Tony Windmill well (RG-6386) and monthly diversions from Buckman Wells 10 through 13, 2003 through 2023.

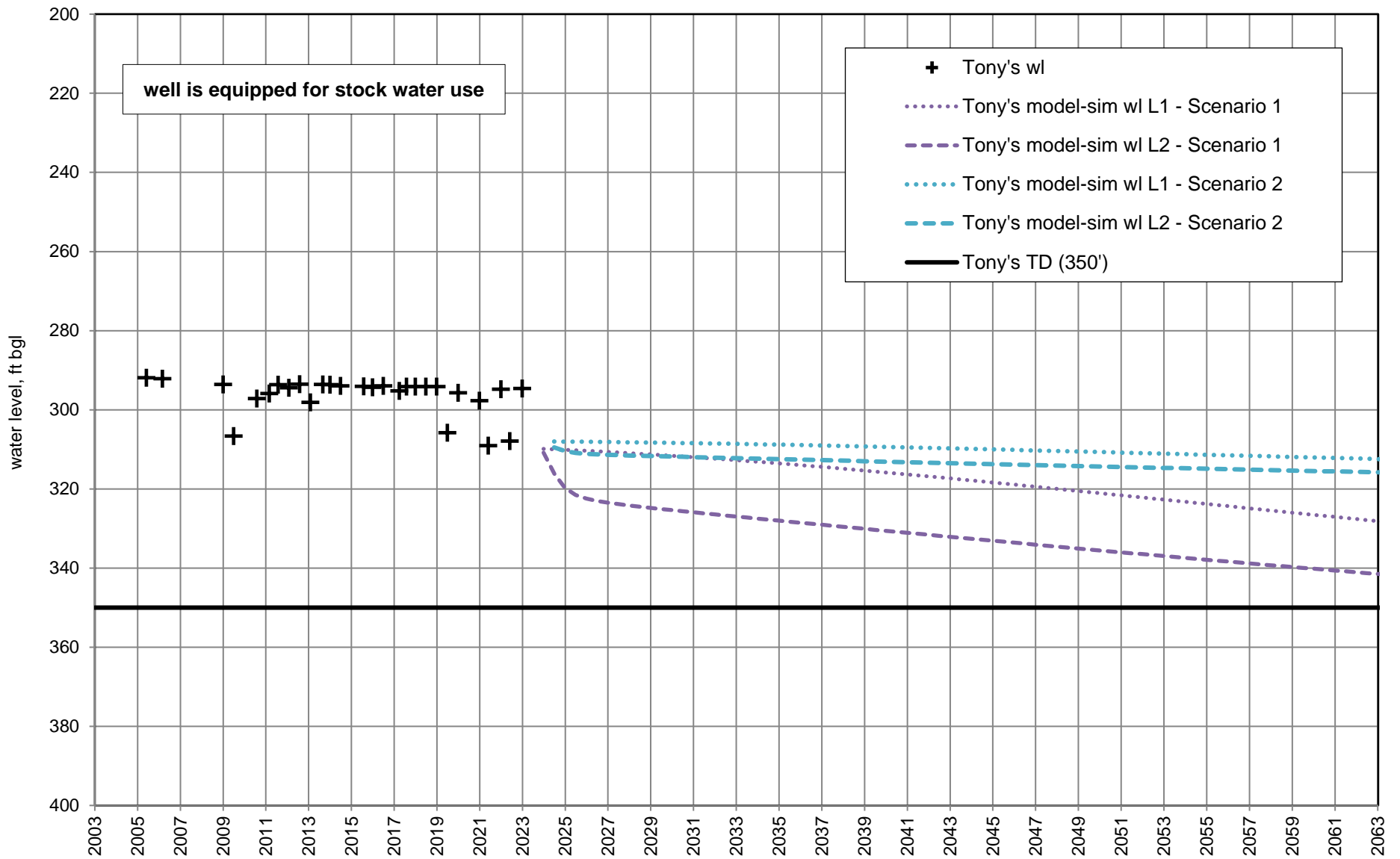


Figure A24. Water levels in Tony's Windmill well (RG-6386) and model-simulated drawdown with future pumping Scenario 1 (full permitted diversion amounts) and Scenario 2 (forecast scenario).

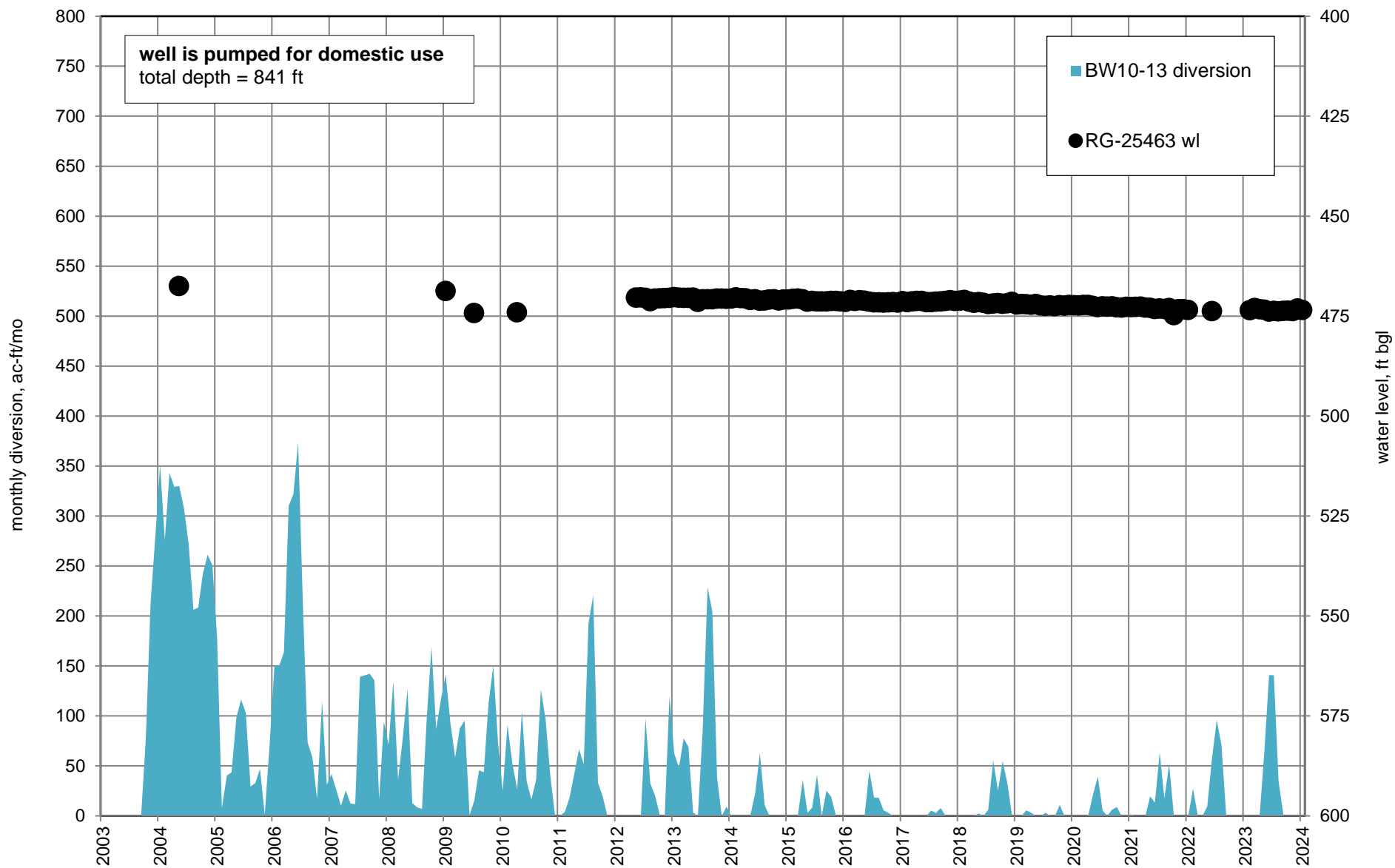


Figure A25. Water levels in well RG-25463 and monthly diversions from Buckman Wells 10 through 13, 2003 through 2023.

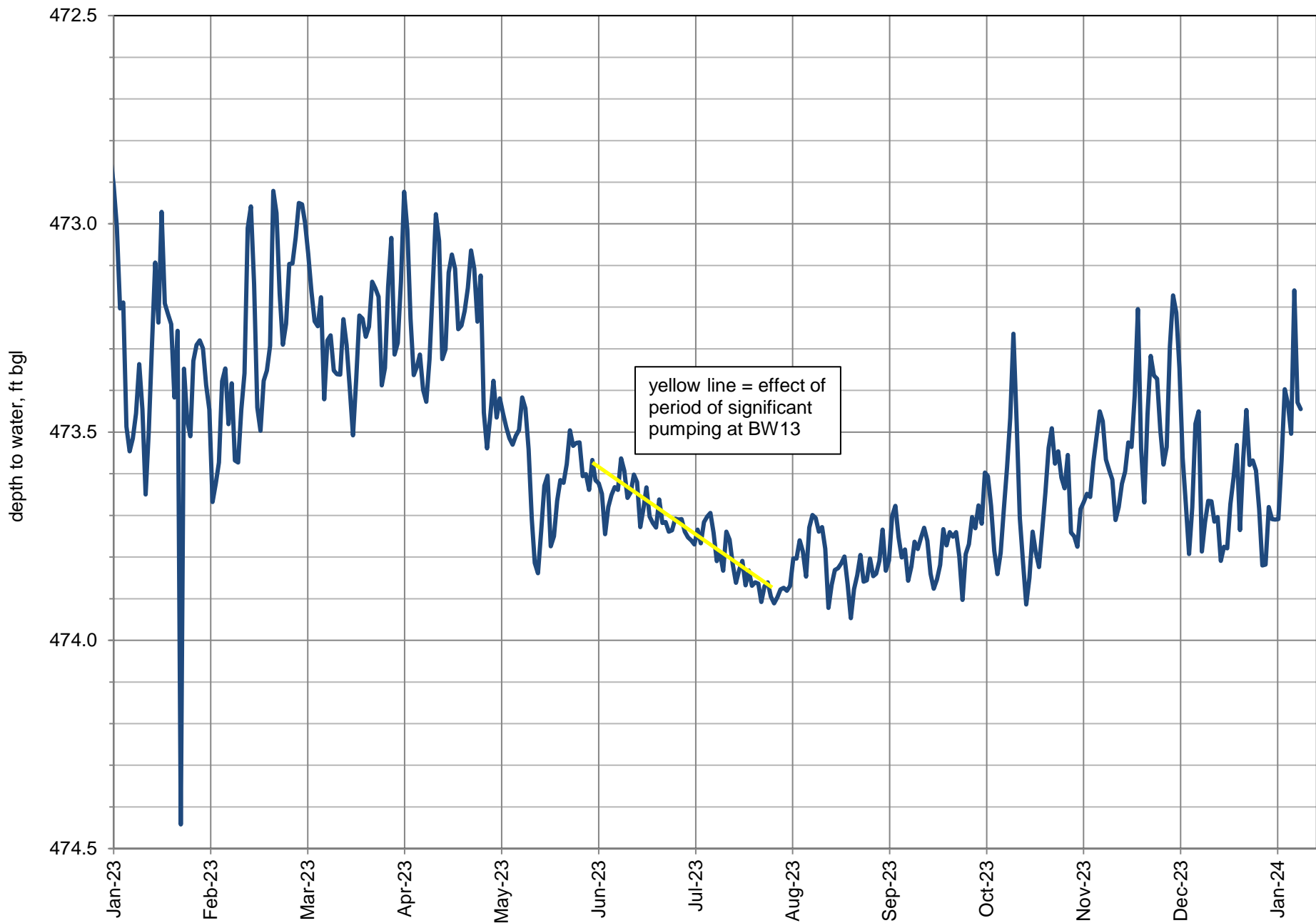


Figure A26. Transducer-measured water levels in well RG-25463 in 2023.

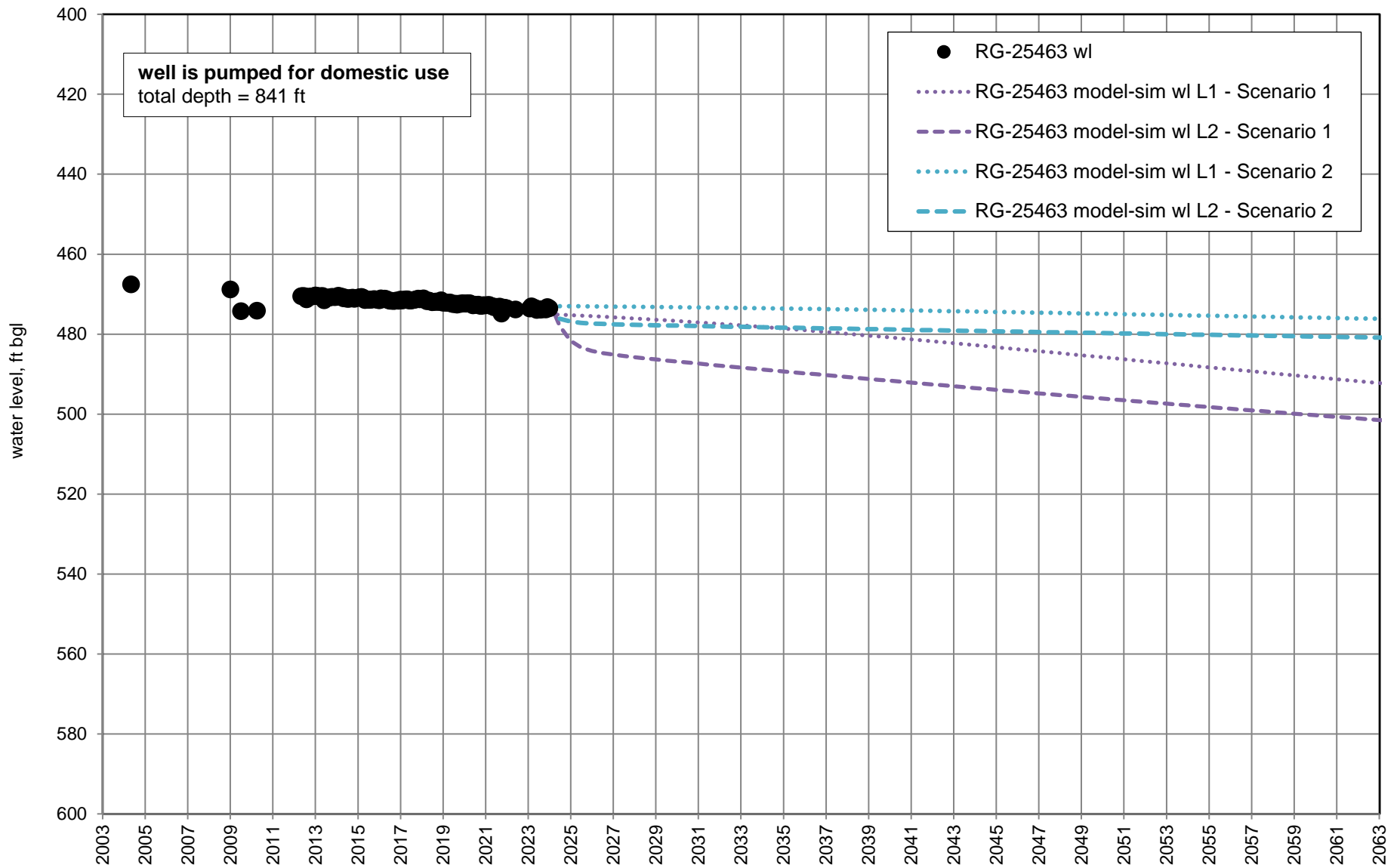


Figure A27. Water levels in well RG-25463 and model-simulated drawdown with future pumping Scenario 1 (full permitted diversion amounts) and Scenario 2 (forecast scenario).

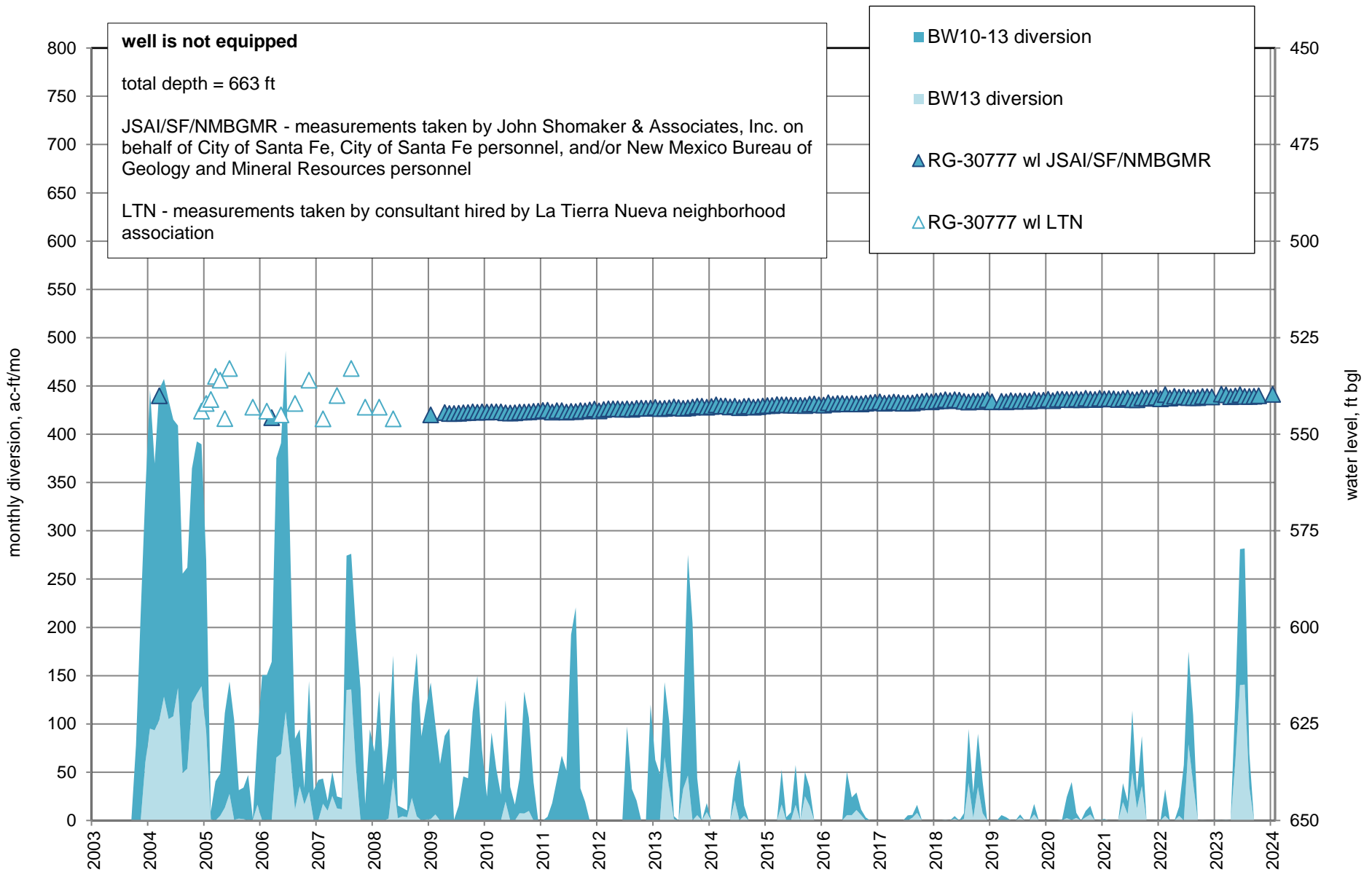


Figure A28. Water levels in well RG-30777 and monthly diversions from Buckman Wells 10 through 13, 2003 through 2023.

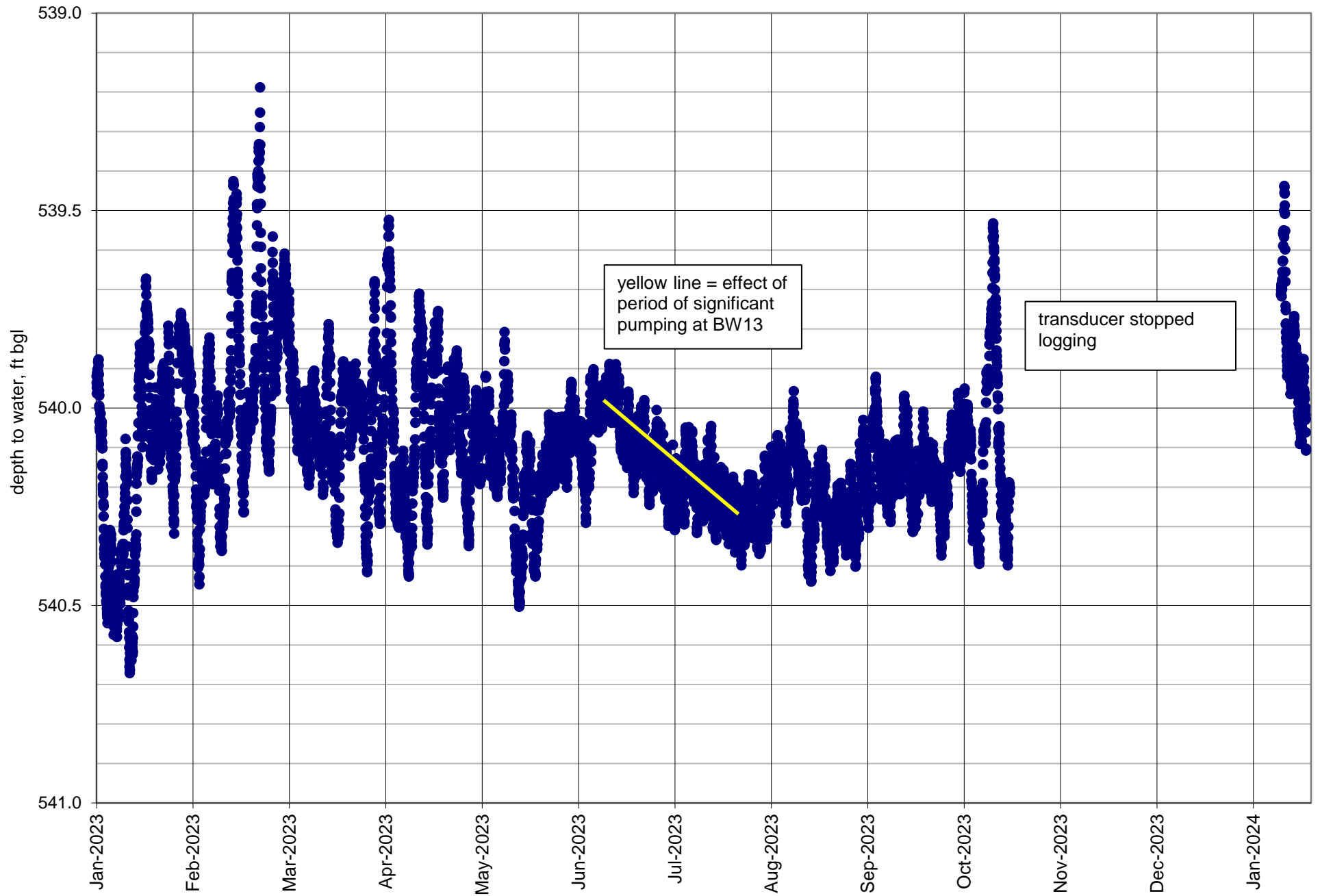


Figure A29. Transducer-measured water levels in well RG-30777 in 2023.

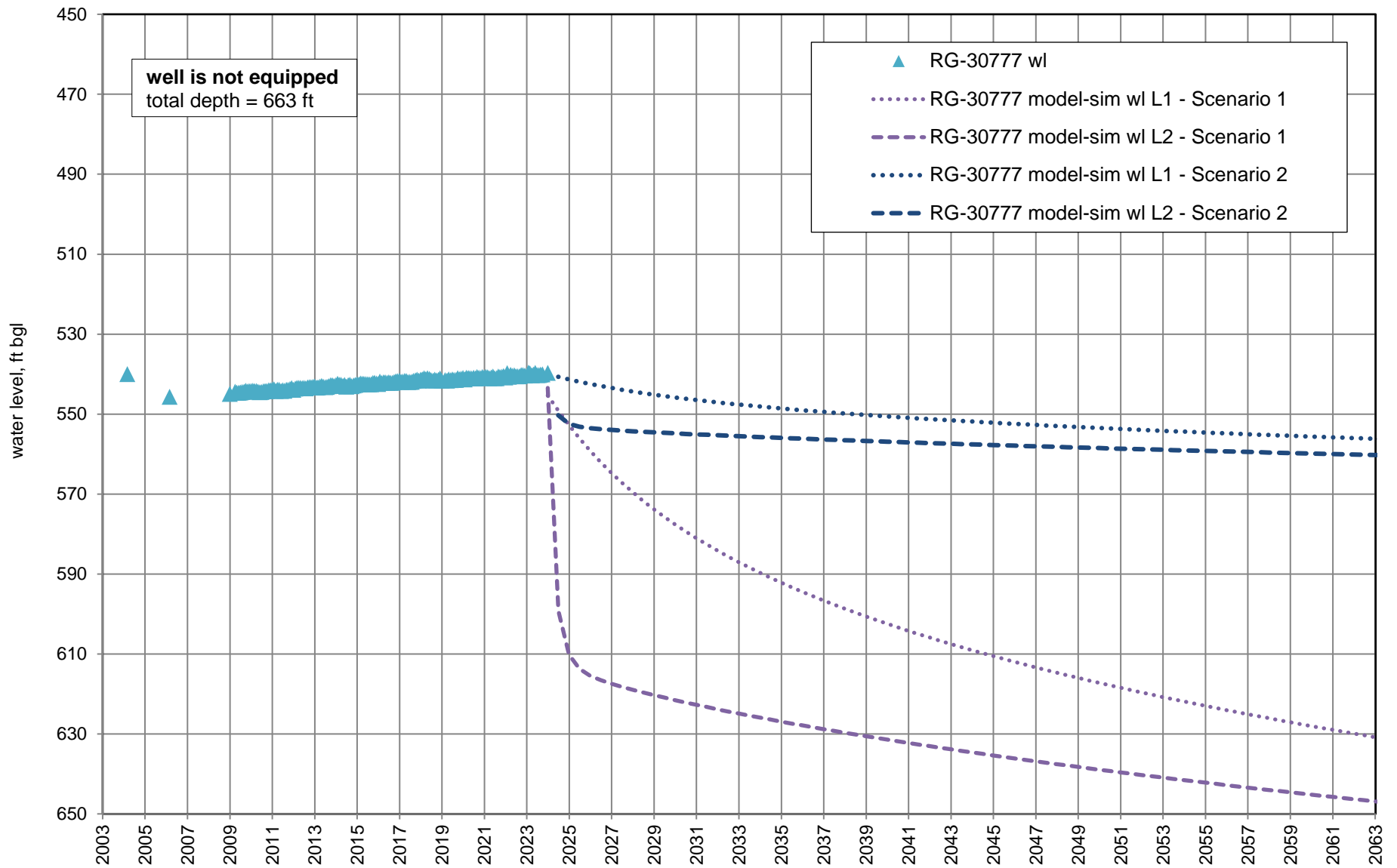


Figure A30. Water levels in well RG-30777 and model-simulated drawdown with future pumping Scenario 1 (full permitted diversion amounts) and Scenario 2 (forecast scenario).

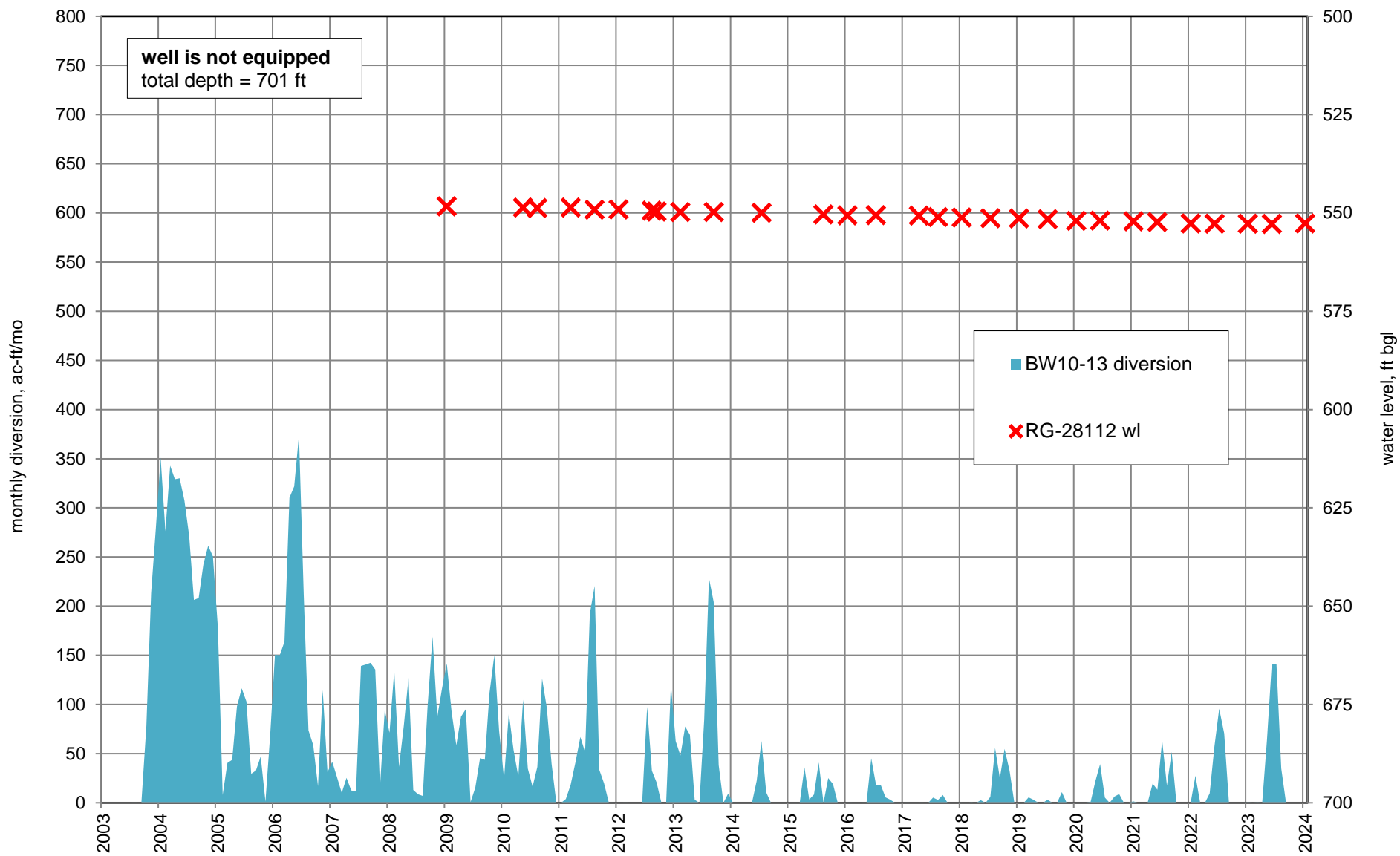


Figure A31. Water levels in well RG-28112 and monthly diversions from Buckman Wells 10 through 13, 2003 through 2023.

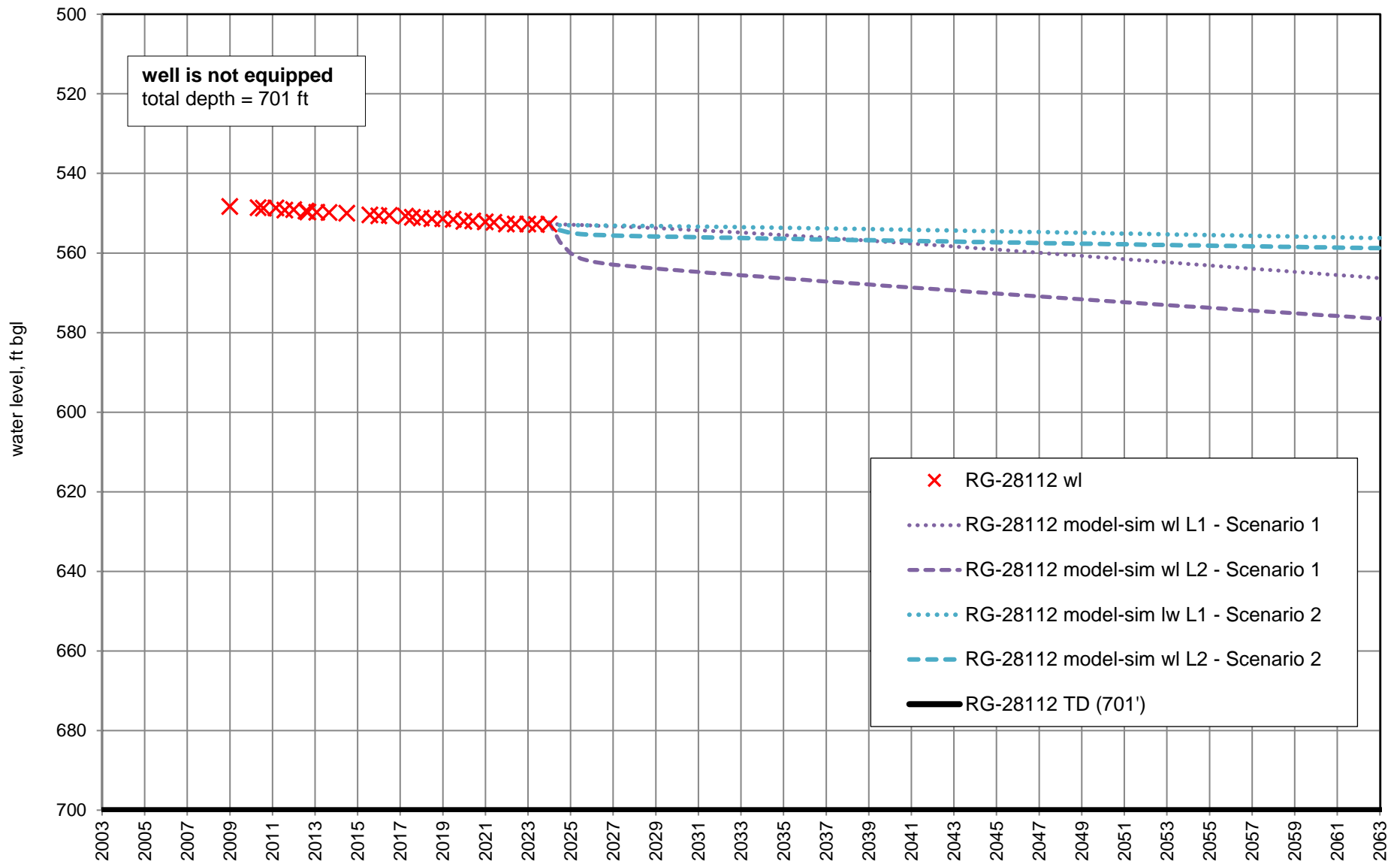


Figure A32. Water levels in well RG-28112 and model-simulated drawdown with future pumping Scenario 1 (full permitted diversion amounts) and Scenario 2 (forecast scenario).

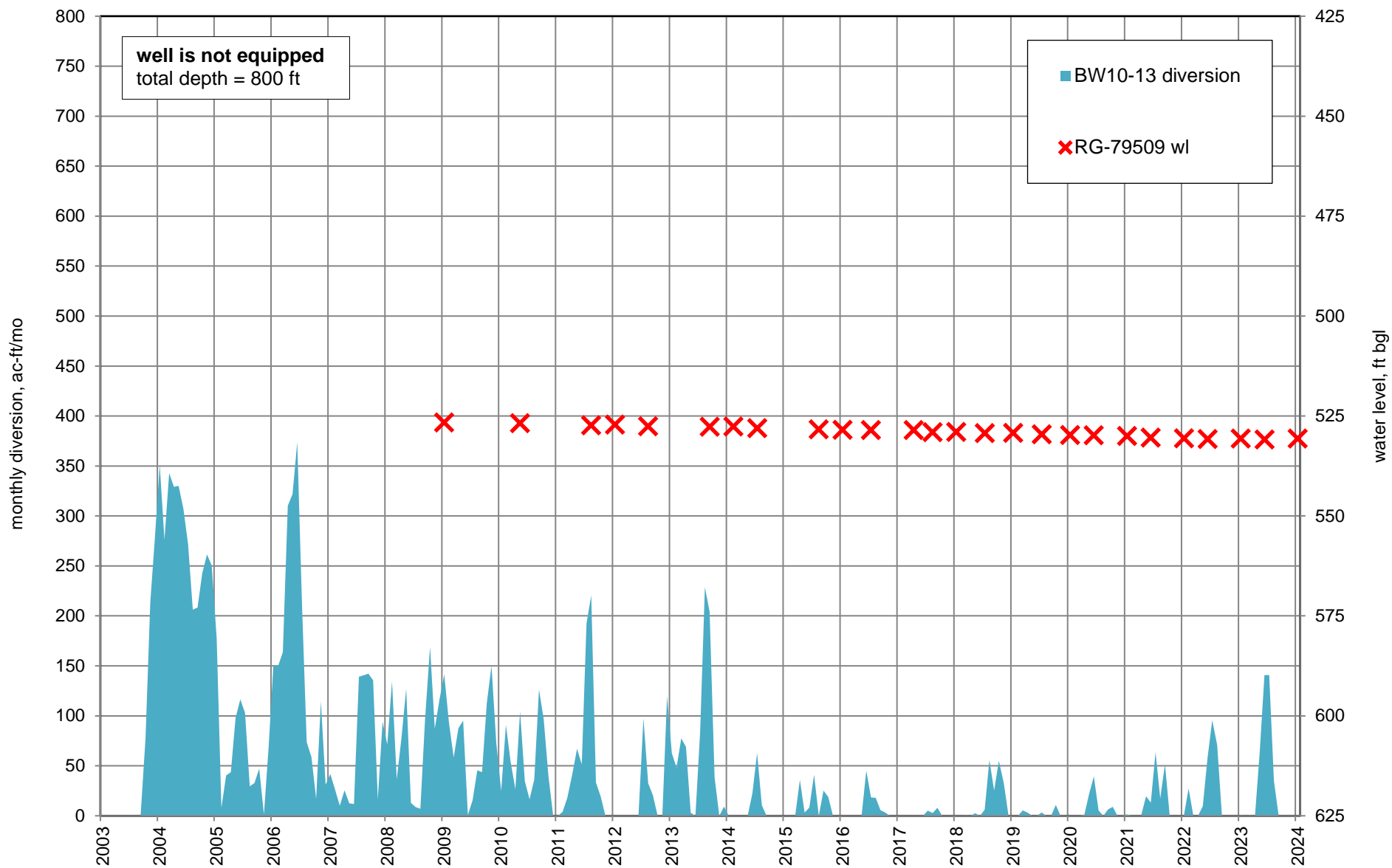


Figure A33. Water levels in well RG-79509 and monthly diversions from Buckman Wells 10 through 13, 2003 through 2023.

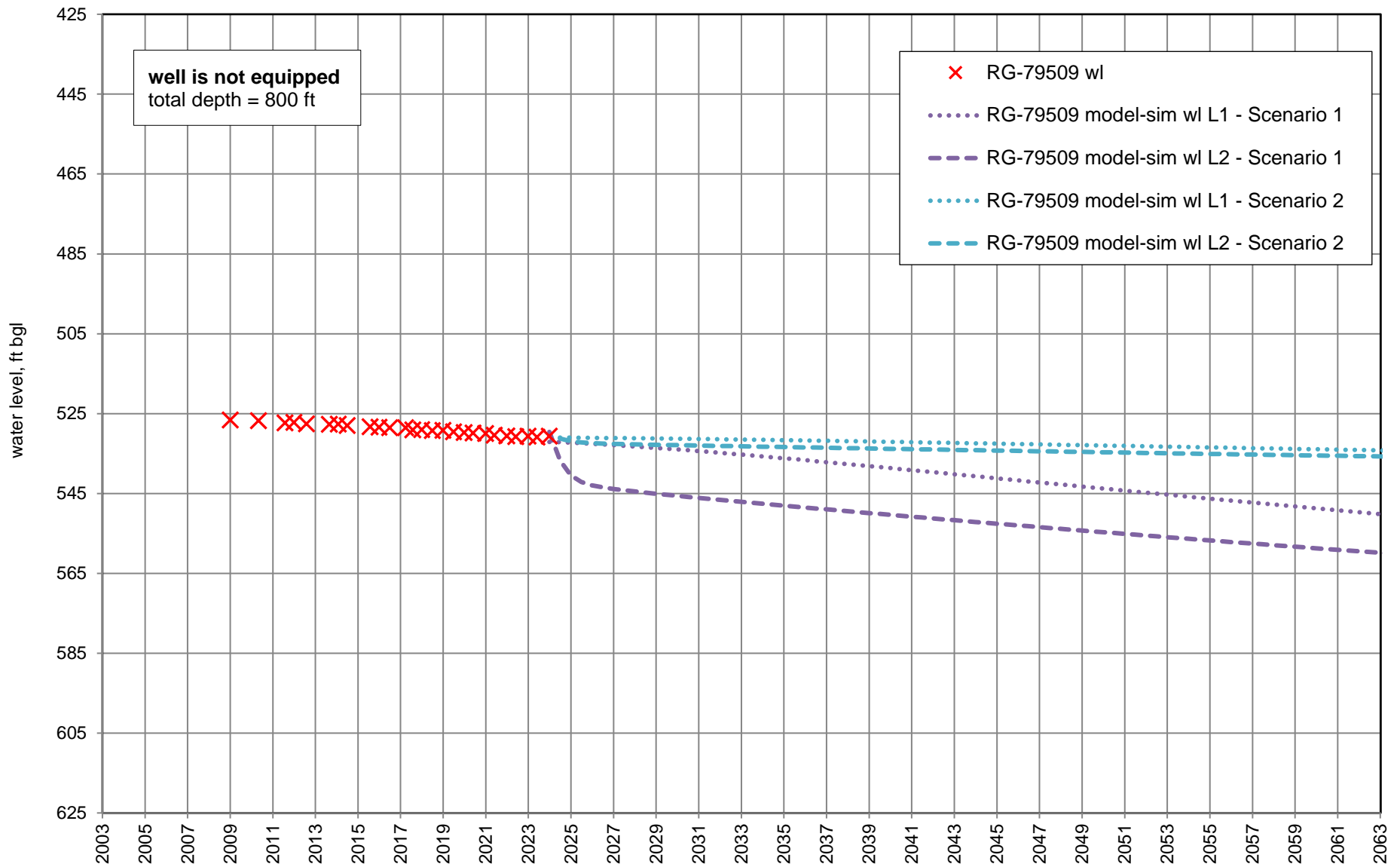


Figure A34. Water levels in well RG-79509 and model-simulated drawdown with future pumping Scenario 1 (full permitted diversion amounts) and Scenario 2 (forecast scenario).

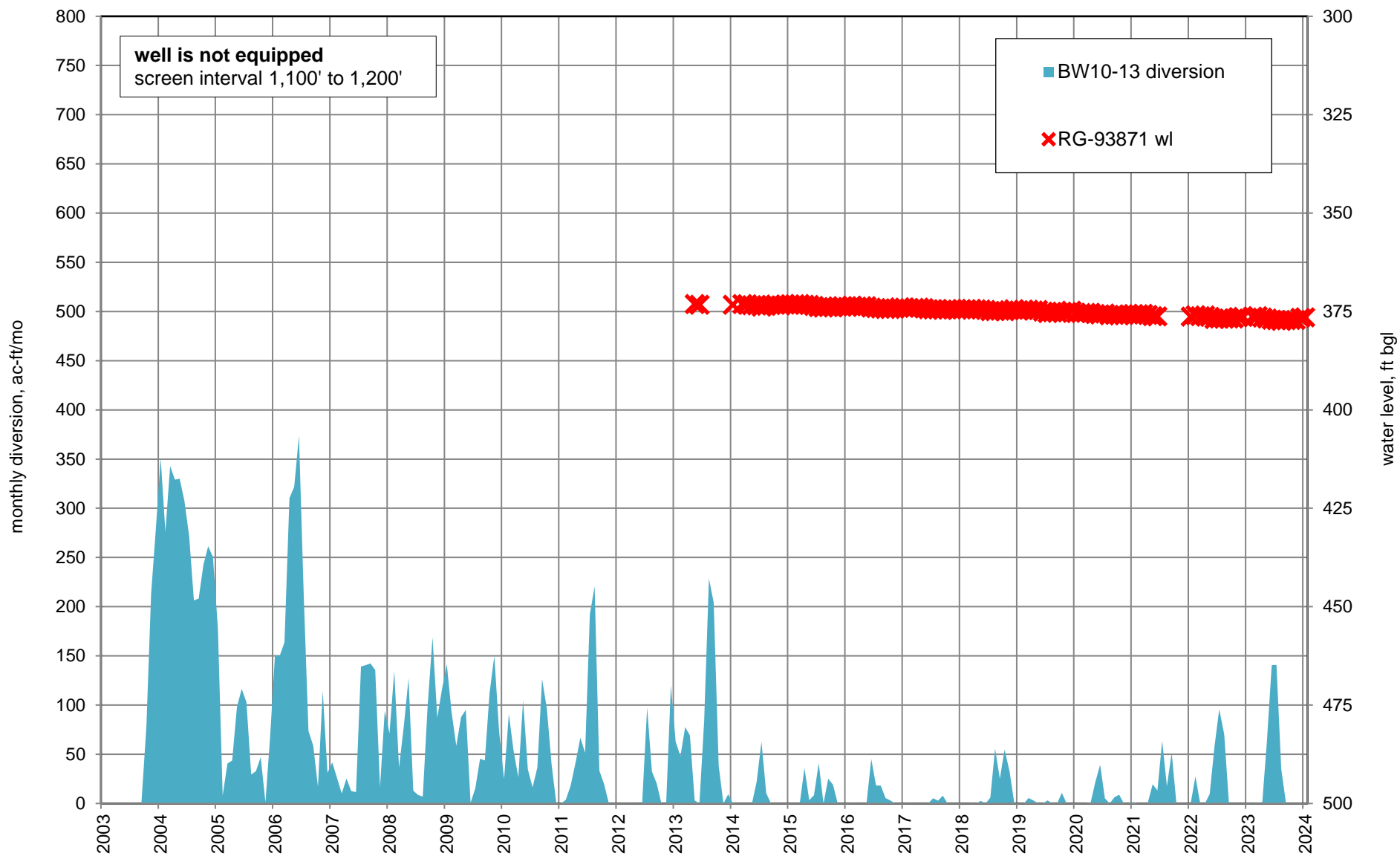


Figure A35. Water levels in La Tierra deep monitoring well RG-93871 and monthly diversions from Buckman Wells 10 through 13, 2003 through 2023.

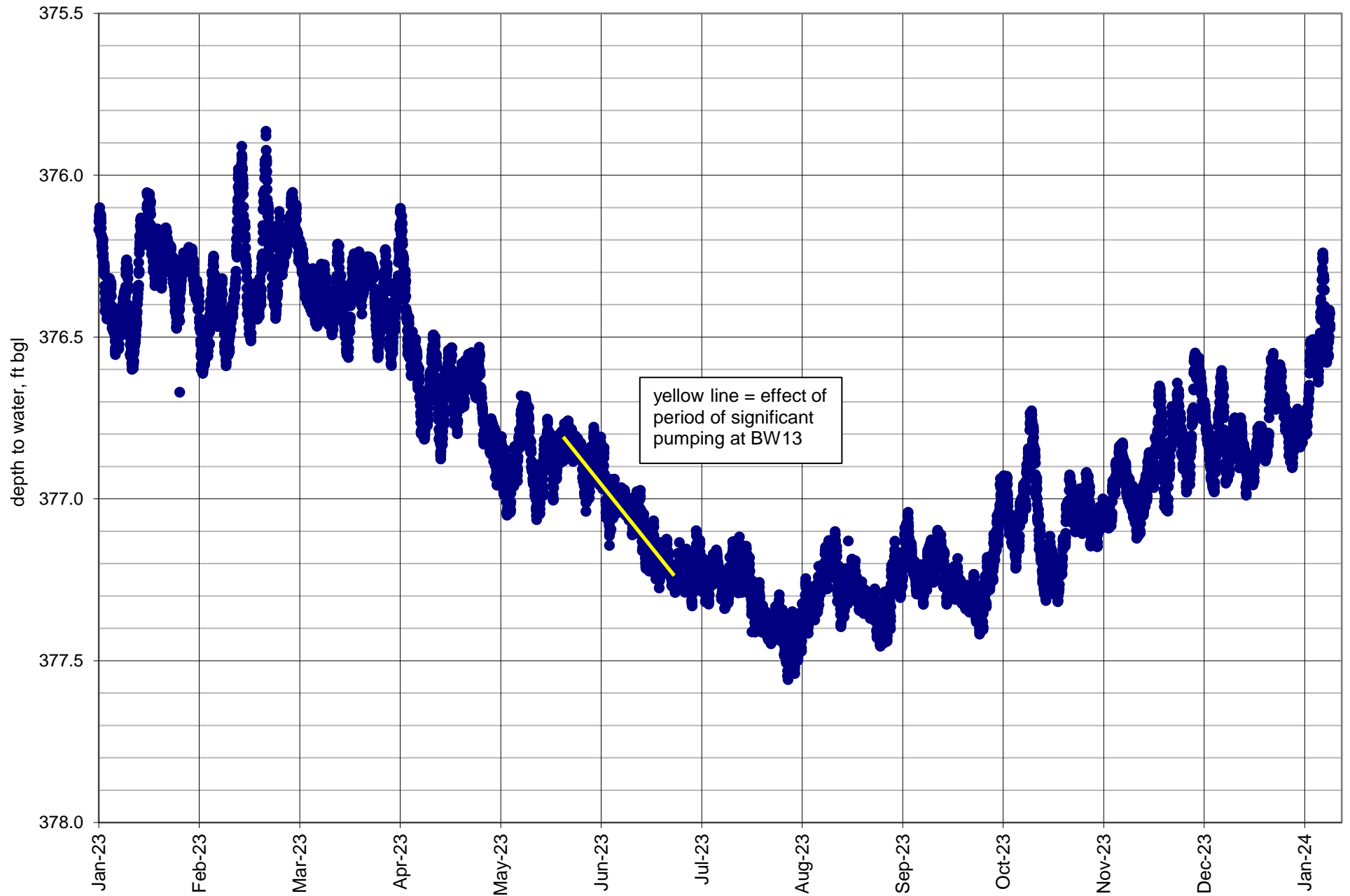


Figure A36. Transducer-measured water levels in La Tierra deep monitoring well RG-93871 in 2023.

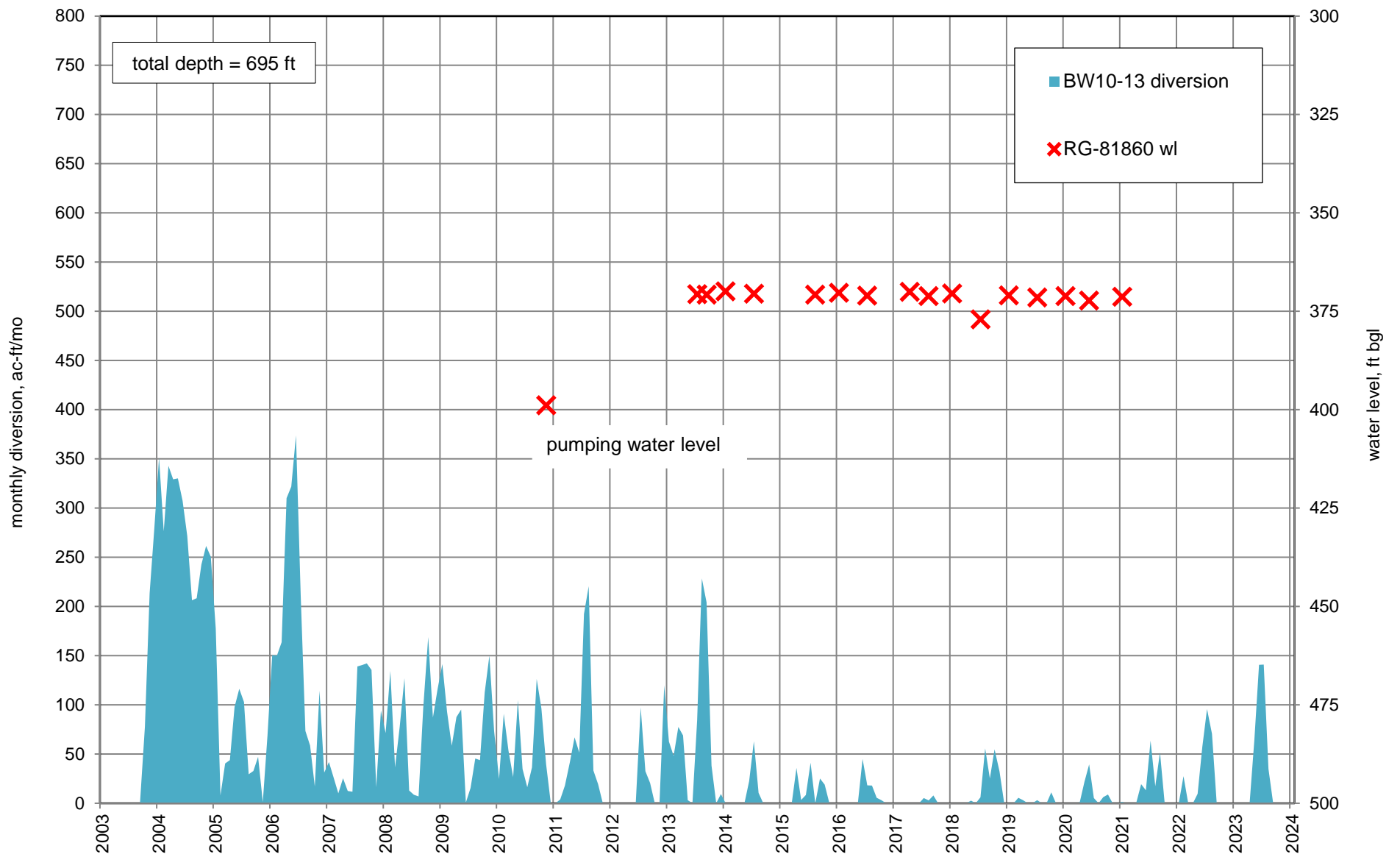


Figure A37. Water levels in well RG-81860 and monthly diversions from Buckman Wells 10 through 13, 2003 through 2023.

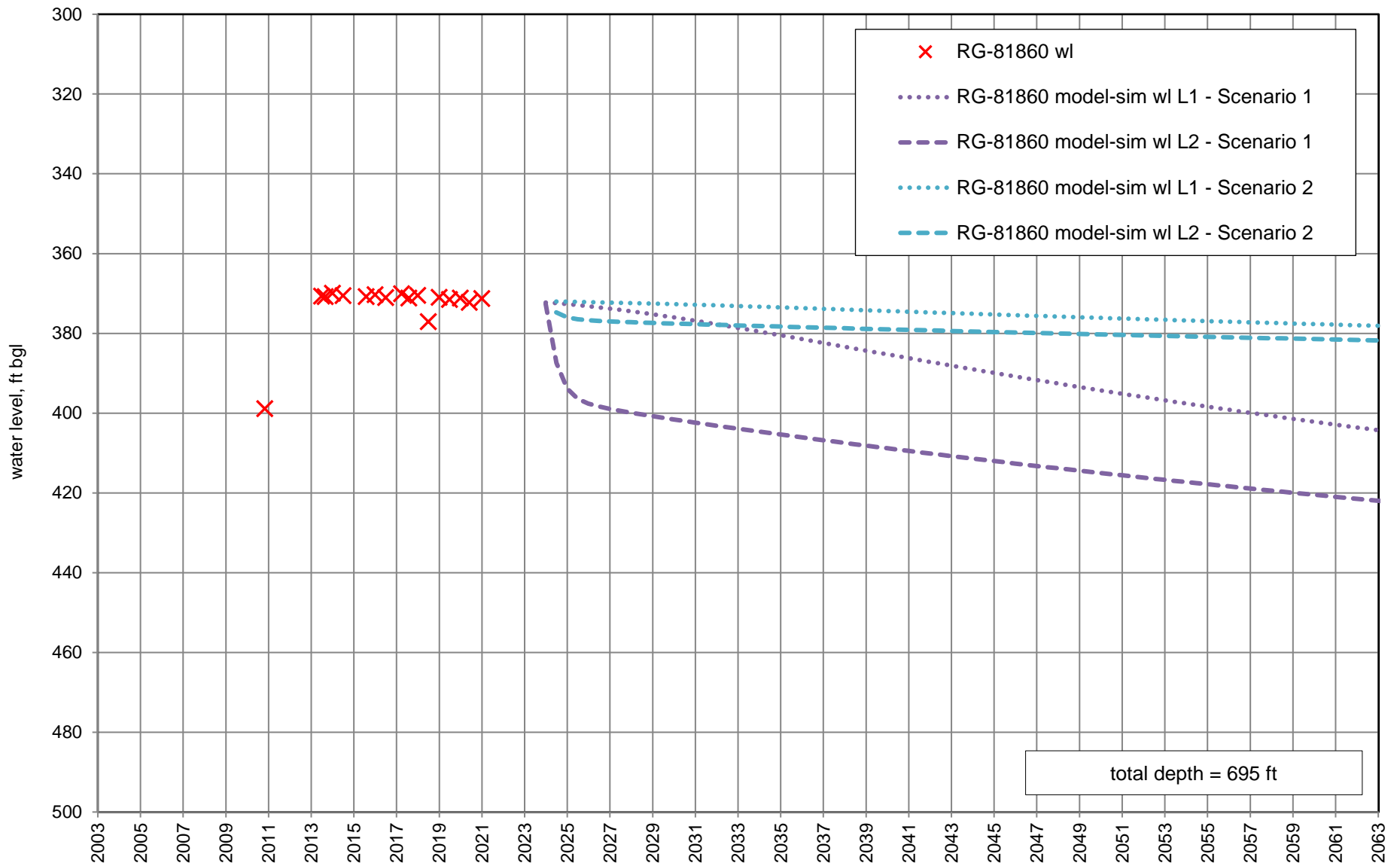


Figure A38. Water levels in well RG-81860 and model-simulated drawdown with future pumping Scenario 1 (full permitted diversion amounts) and Scenario 2 (forecast scenario).

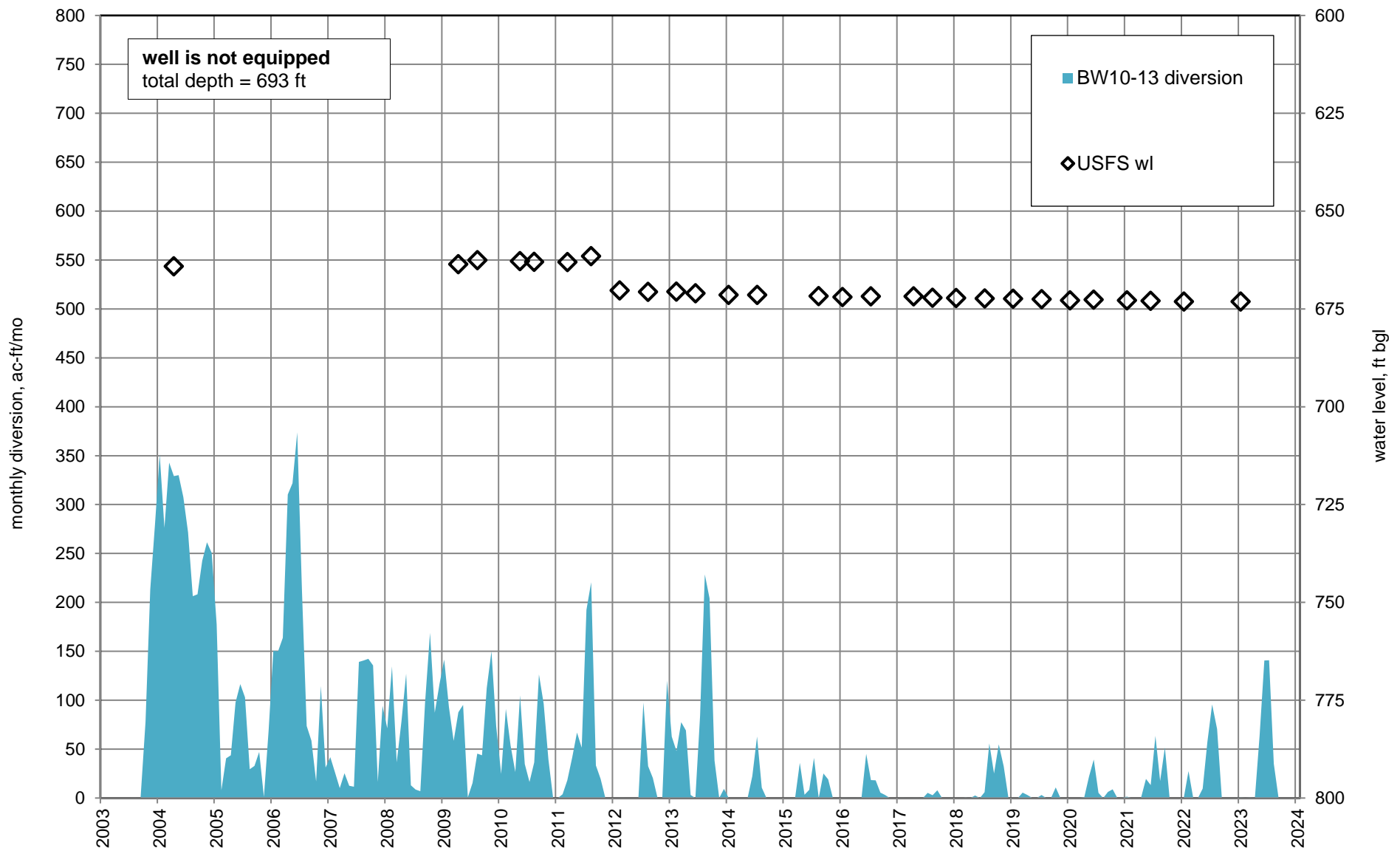


Figure A39. Water levels in U.S. Forest Service well (RG-29723) and monthly diversions from Buckman Wells 10 through 13, 2003 through 2023.

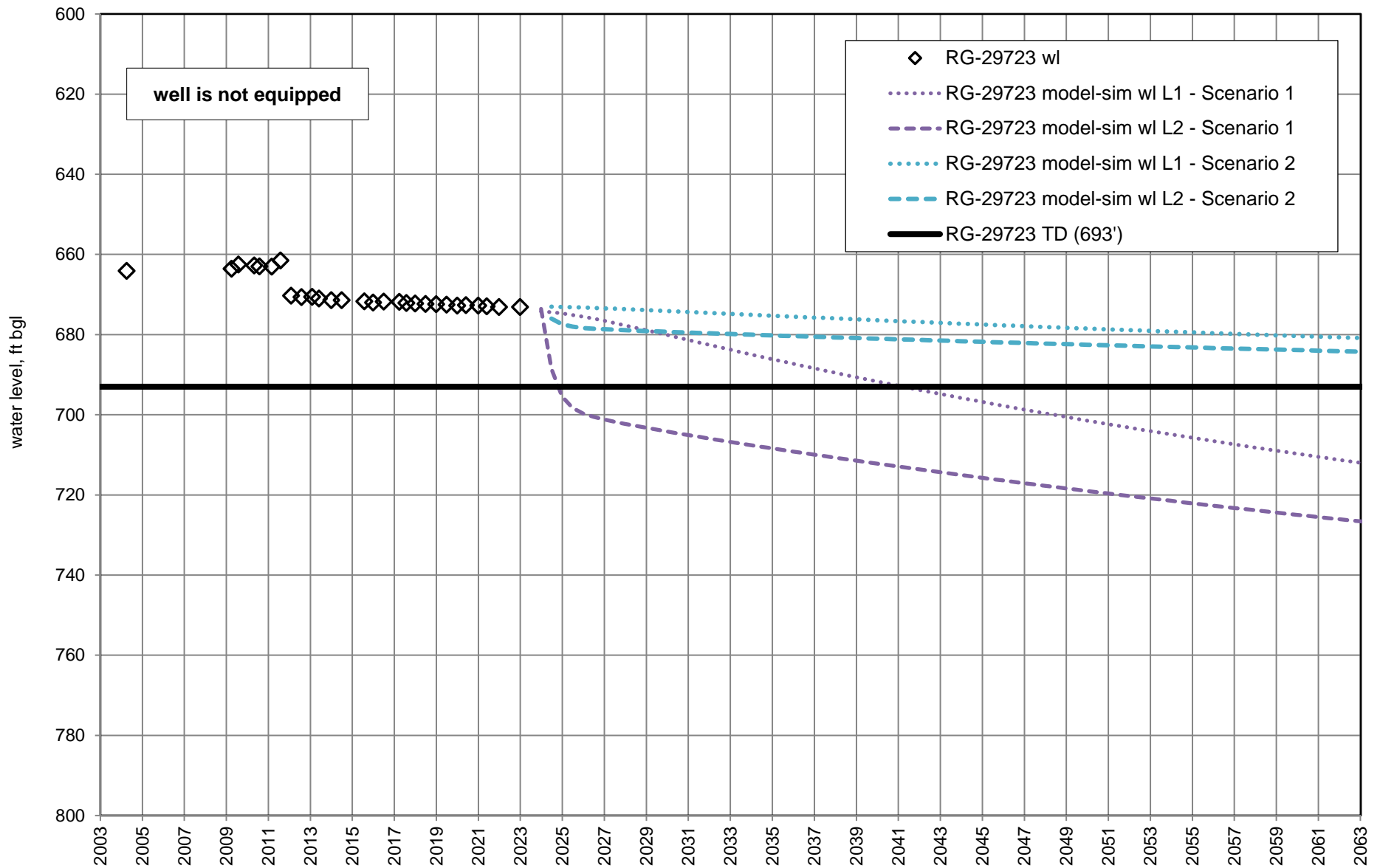


Figure A40. Water levels in U.S. Forest Service well (RG-29723) and model-simulated drawdown with future pumping Scenario 1 (full permitted diversion amounts) and Scenario 2 (forecast scenario).

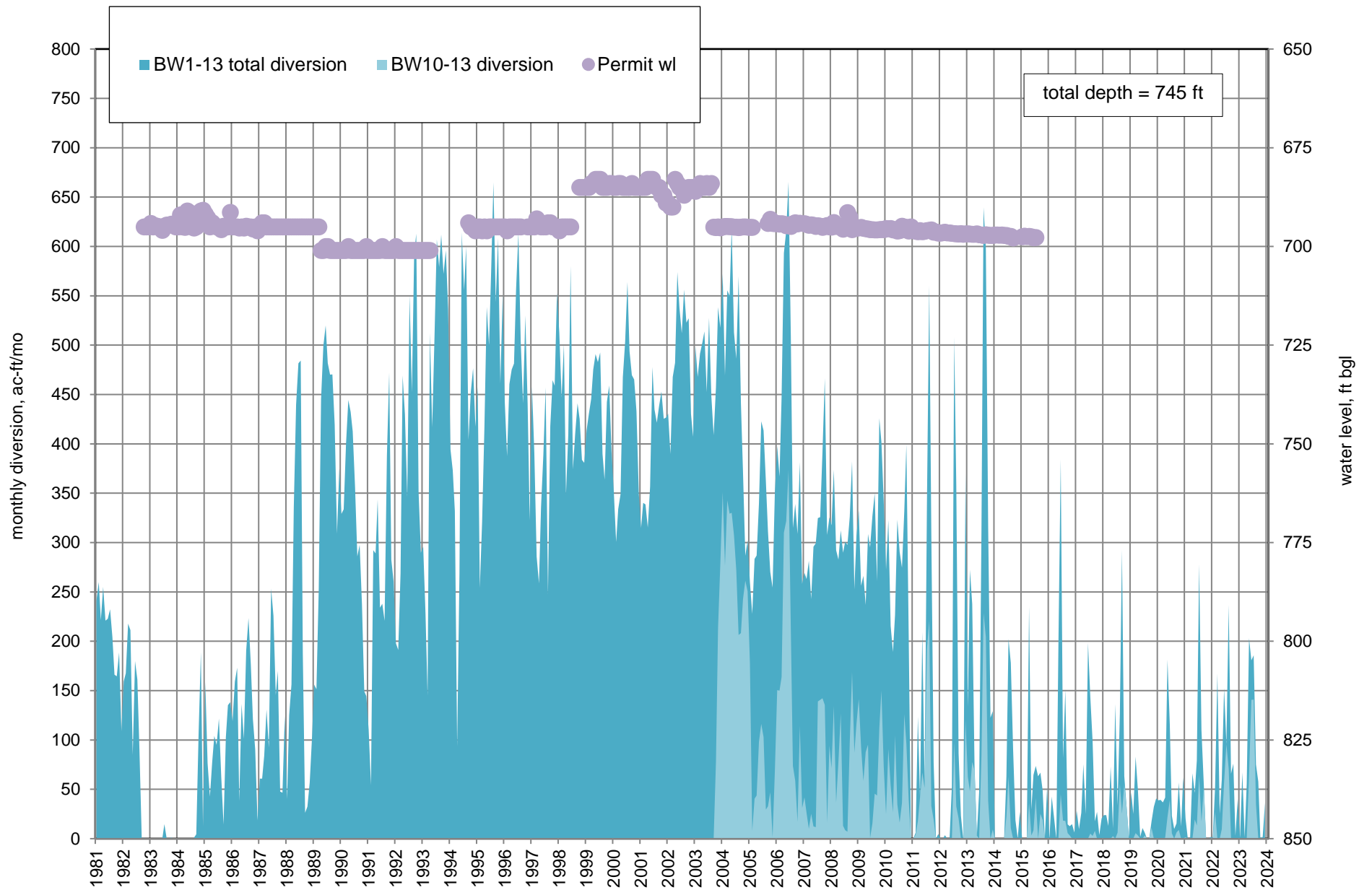


Figure A41. Water levels in Permit well (RG-16681) and monthly diversions from Buckman Wells 10 through 13, 2003 through 2023.

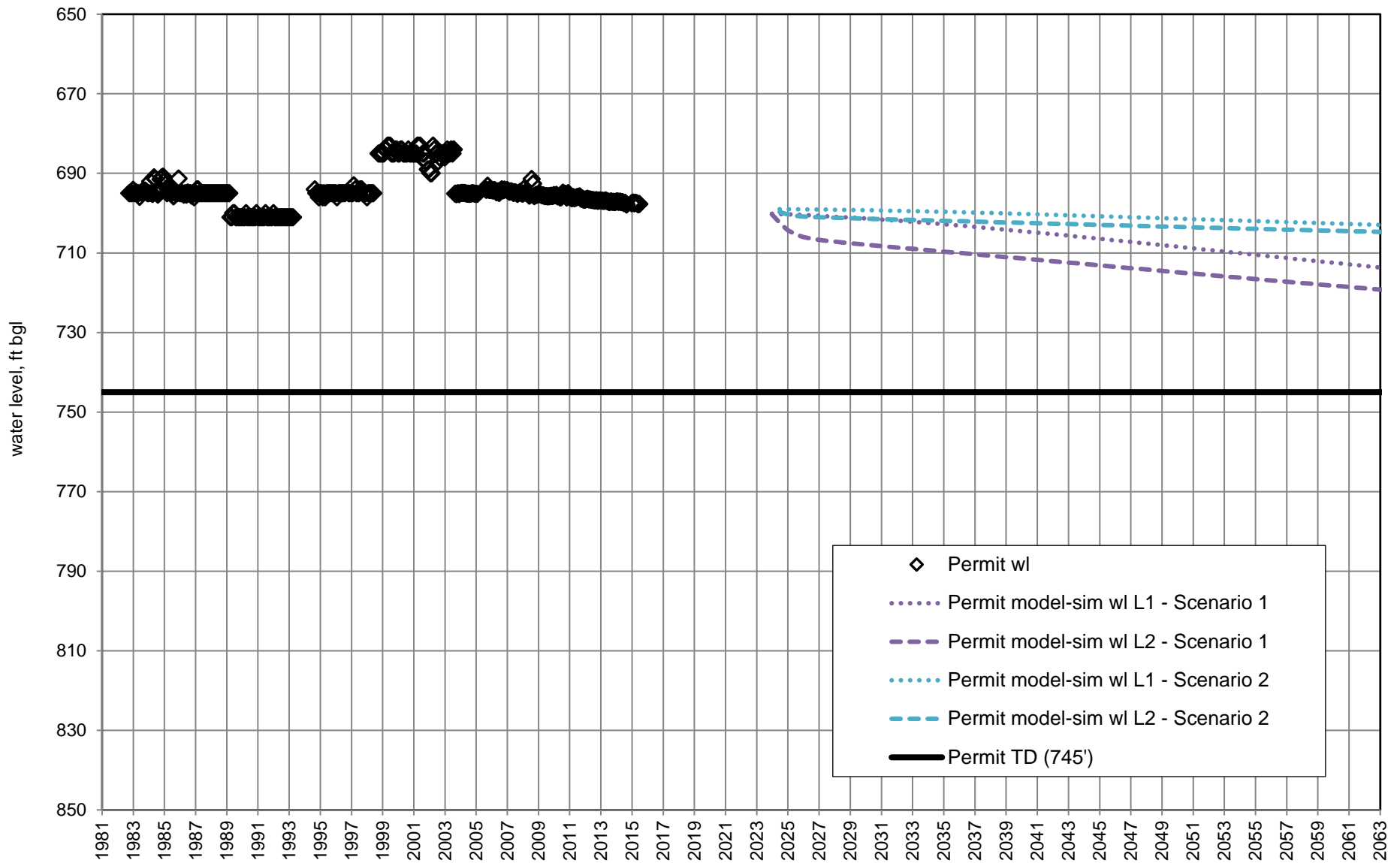


Figure A42. Water levels in Permit Well (RG-16681) and model-simulated drawdown with future pumping Scenario 1 (full permitted diversion amounts) and Scenario 2 (forecast scenario).

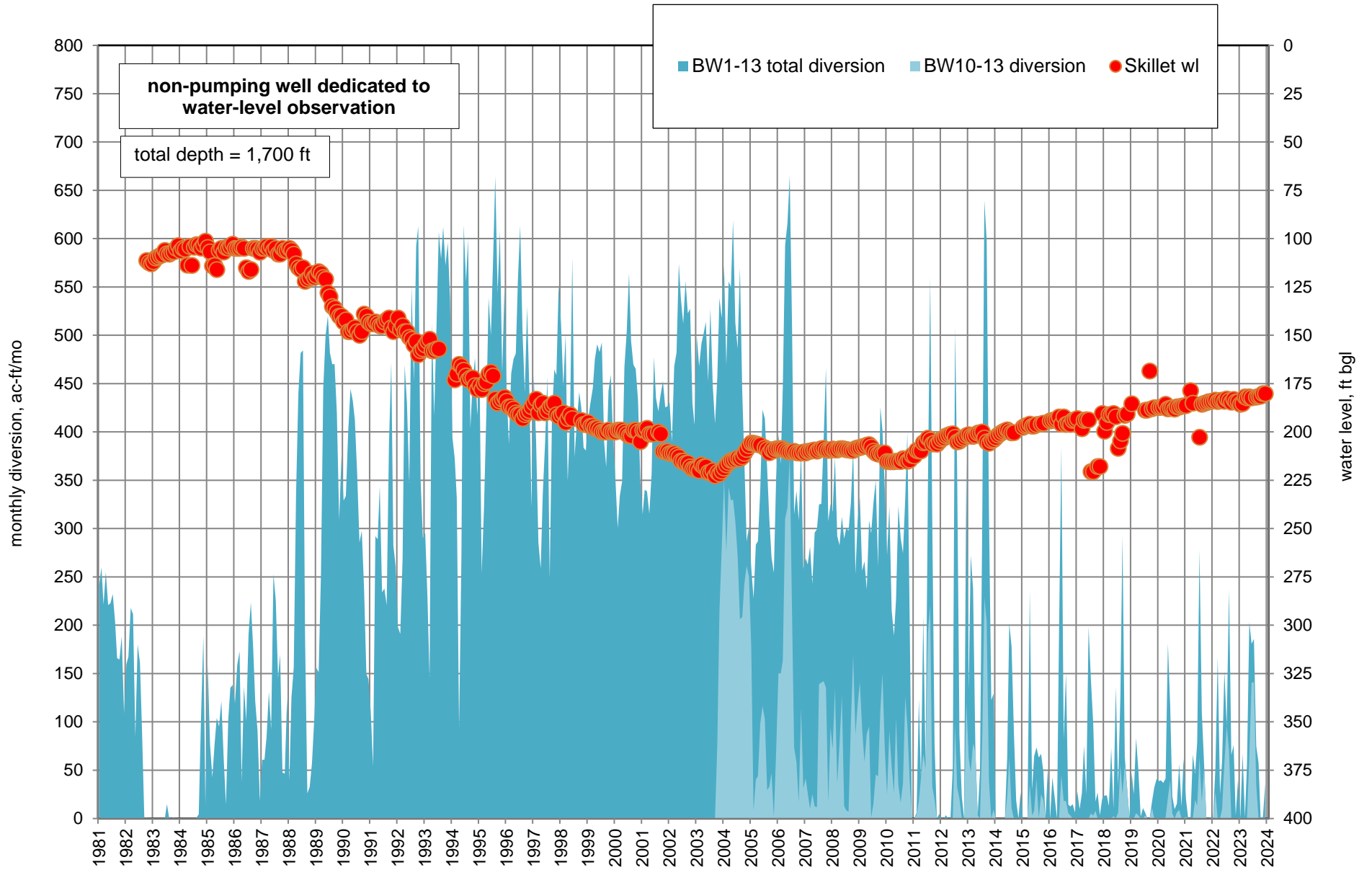


Figure A43. Water levels in Skillet well (RG-21318) and monthly diversions from Buckman Wells 10 through 13, 1981 through 2023.

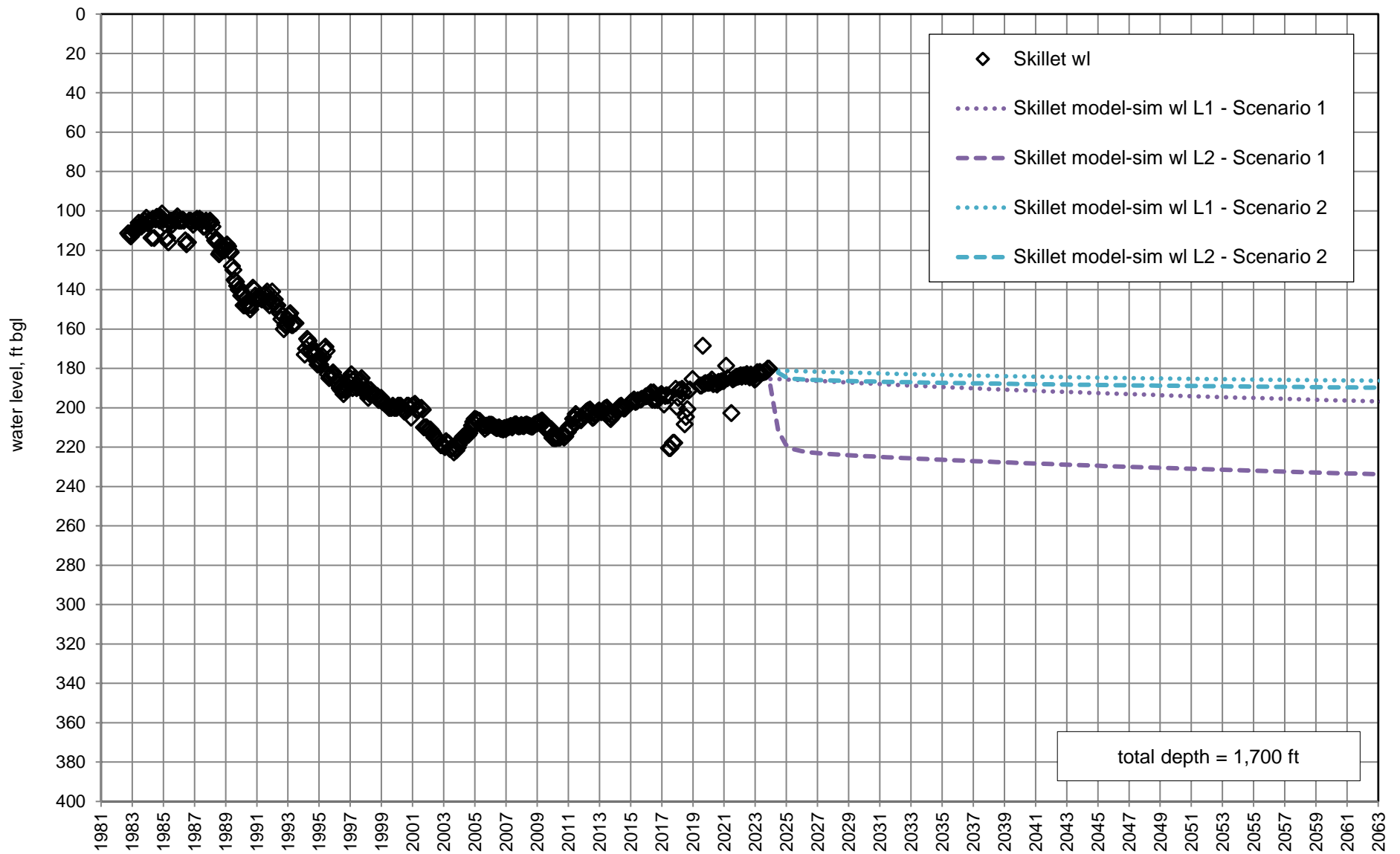


Figure A44. Water levels in Skillet Well (RG-21318) and model-simulated drawdown with future pumping Scenario 1 (full permitted diversion amounts) and Scenario 2 (forecast scenario).

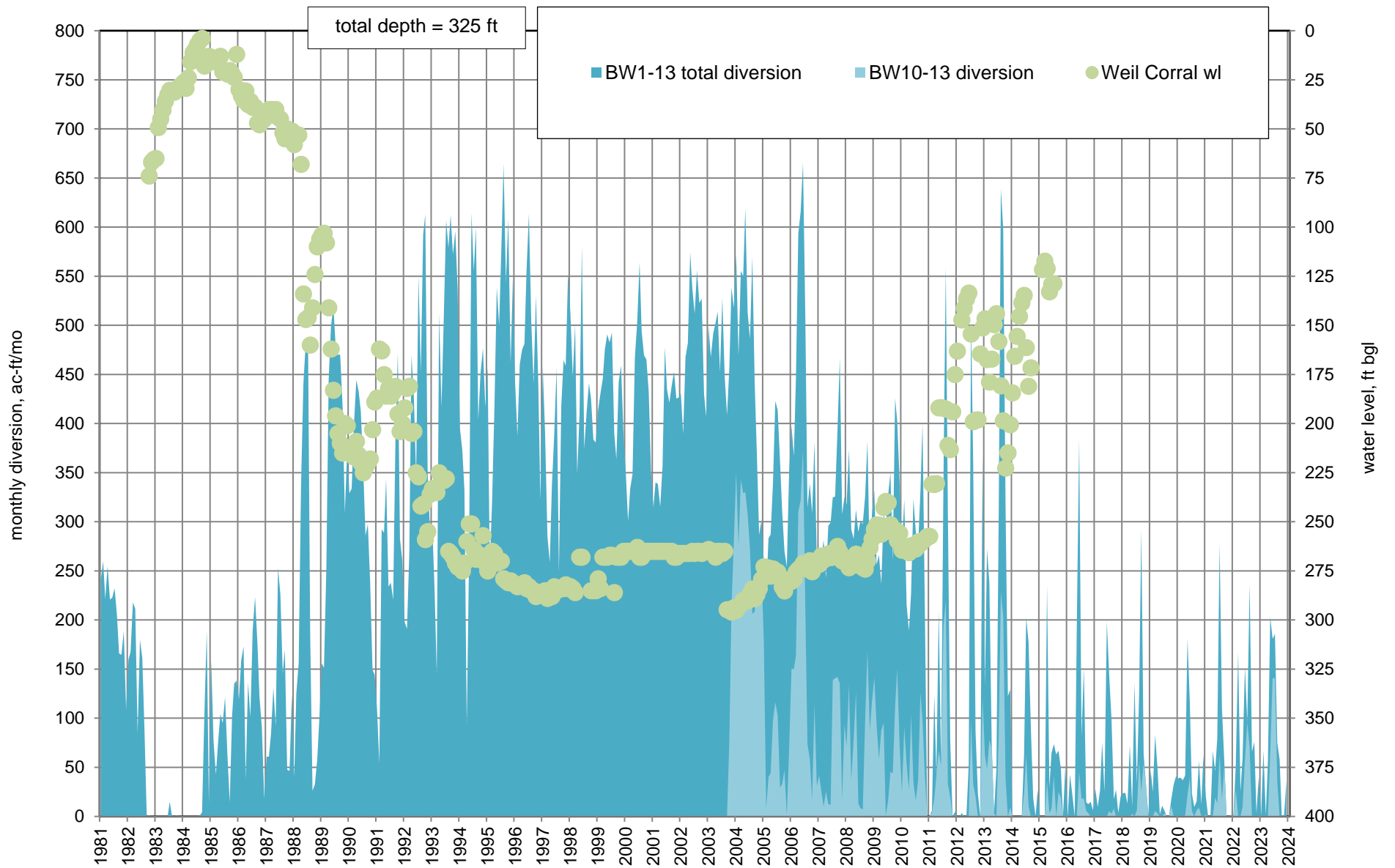


Figure A45. Water levels in Weil Corral well (RG-439) and monthly diversions from Buckman Wells 10 through 13, 1981 through 2023.

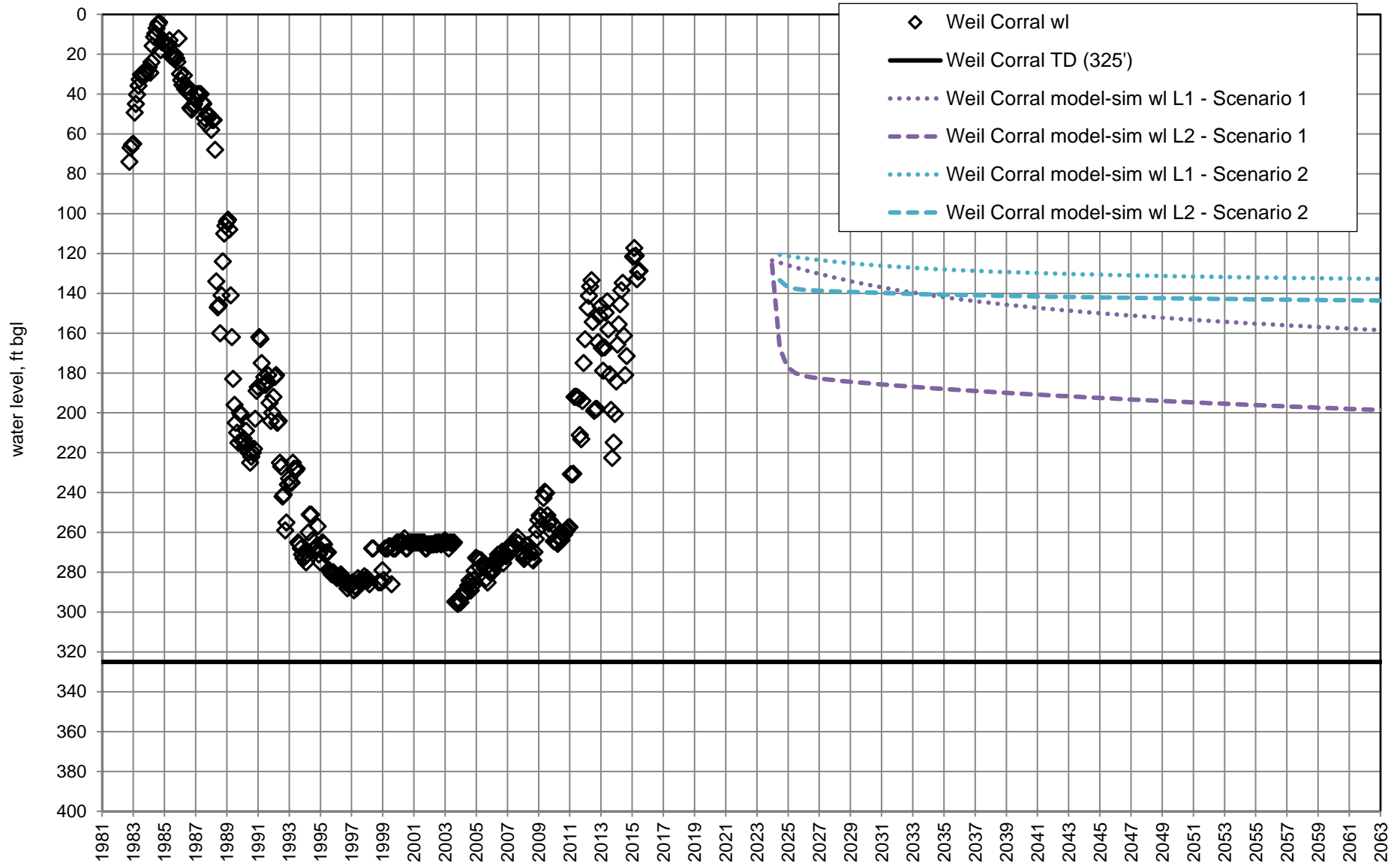


Figure A46. Water levels in Weil Corral Well (RG-439) and model-simulated drawdown with future pumping Scenario 1 (full permitted diversion amounts) and Scenario 2 (forecast scenario).

Appendix B.

**Ten- and 40-year water column projections for
Buckman Monitoring Program database wells
due to pumping at the full permitted diversion amounts
(Scenario 1, model Layer 2)**

Appendix B. Ten- and 40-year water column projections for Buckman Monitoring Program wells due to pumping at the full permitted diversion amounts (Scenario 1, model layer 2)

NMOSE ID	other ID (NMBGMR/USGS, if any)	name	X, m, UTM83	Y, m, UTM83	location ref	total depth, ft	starting water level date	starting non-pumping water level, ft bgl	recent water level date	recent non-pumping water level, ft bgl	observed water level change (+ rise / - decline), ft	sub-region	starting water column, ft	model-simulated 10-yr drawdown, ft	water column after 10 yrs, ft	percent water column remaining after 10 yrs	model-simulated 40-yr drawdown, ft	water column after 40 yrs, ft	percent water column remaining after 40 yrs	model-simulated 100-yr drawdown, ft	water column after 100 yrs, ft	percent water column remaining after 100 yrs	comments
	EB269/355000106092802	SF-2B	395,390	3,966,086	NMBGMR	824	Jan-2003	411.94	Nov-2023	0.70	411	BW1-9	412	57.9	354.2	86	63.6	348.4	85				
	EB270/355000106092803	SF-2C	395,376	3,966,092	NMBGMR	346	Jan-2003	233.84	Nov-2023	0.80	233	BW1-9	112	57.9	54.3	48	63.6	48.5	43				
	EB265/355002106093701	SF-3A	395,131	3,966,203	NMBGMR	294	Jan-2003	185.73	Nov-2021	-20.87	207	BW1-9	108	57.9	50.4	47	63.6	44.6	41				
	EB266/355002106093702	SF-3B	395,137	3,966,202	NMBGMR	169	Jan-2003	17.99	Nov-2021	-6.44	24	BW1-9	151	57.9	93.1	62	63.6	87.4	58				
	EB267/355002106093703	SF-3C	395,127	3,966,201	NMBGMR	60	Jan-2003	17.39	Nov-2023	14.29	3	BW1-9	43	57.9	-15.3	-36	63.6	-21.0	-49				
	EB262/355003106094301	SF-4A	395,004	3,966,182	NMBGMR	280	Jan-2003	155.30	Nov-2021	-44.75	200	BW1-9	125	57.9	66.8	54	63.6	61.1	49				
	EB263/355003106094302	SF-4B	395,004	3,966,182	NMBGMR	130	Jan-2003	5.74	Aug-2022	-1.30	7	BW1-9	124	57.9	66.4	53	63.6	60.6	49				
	EB264/355003106094303	SF-4C	395,004	3,966,182	NMBGMR	60	Jan-2003	12.78	Nov-2023	9.93	3	BW1-9	47	57.9	-10.7	-23	63.6	-16.4	-35				
	EB261/355006106094803	SF-5C	394,928	3,966,358	NMBGMR	69	Jan-2003	5.95	Nov-2023	3.48	2	BW1-9	63	57.9	5.2	8	63.6	-0.6	-1				
	EB298/354731106072001	Buckman Deep Piez. (SF-6A)	398,587	3,961,476	NMBGMR	2,440	Oct-2003	59.90	Nov-2022	155.45	-96	CAG	2,380	43.8	2,336.3	98	61.8	2,318.3	97				
	EB299/354731106072002	Buckman Middle Piez. (SF-6B)	398,587	3,961,476	NMBGMR	1,340	Oct-2003	164.83	Nov-2023	190.72	-26	CAG	1,175	43.8	1,131.4	96	61.8	1,113.3	95				
	EB300/354731106072003	Buckman Shallow Piez. (SF-6C)	398,587	3,961,476	NMBGMR	480	Oct-2003	186.56	Nov-2023	200.02	-13	CAG	293	43.8	249.7	85	61.8	231.6	79				
	EB608/354228106044901	Las Campanas Deep Piez.	402,225	3,952,079	NMBGMR	1,990	Jul-2005	216.53	Nov-2023	217.29	-1	CAG	1,773	18.6	1,754.9	99	31.9	1,741.5	98				
	EB609/354228106044902	Las Campanas Middle Piez.	402,225	3,952,079	NMBGMR	1,320	Jul-2005	262.92	Nov-2023	260.98	2	CAG	1,057	18.6	1,038.5	98	31.9	1,025.1	97				
	EB610/354228106044903	Las Campanas Shallow Piez.	402,225	3,952,079	NMBGMR	450	Jul-2005	278.70	Nov-2023	282.45	-4	CAG	171	18.6	152.7	89	31.9	139.4	81				
RG-20516-S-5	EB478	Buckman 1	395,333	3,966,270	NMBGMR	1,108	Jan-2003	632.1	Dec-2023	0.00	632	BW1-9	476	57.9	418.0	88	63.6	412.3	87				
RG-20516-S-6	EB479	Buckman 2	395,525	3,965,621	NMBGMR	1,593	Jan-2003	483.65	Dec-2023	0.00	484	BW1-9	1,109	76.2	1,033.1	93	85.2	1,024.1	92				
RG-20516-S	EB480	Buckman 3	396,172	3,965,366	NMBGMR	1,500	Jan-2003	642.25	Jan-2022	34.65	608	BW1-9	858	76.2	781.5	91	85.2	772.5	90				
RG-20516-S-2	EB481	Buckman 4	396,164	3,964,658	NMBGMR	1,219	Jan-2003	678.39	Dec-2023	14.21	664	BW1-9	541	76.2	464.4	86	85.2	455.4	84				
RG-20516-S-3	EB482	Buckman 5	396,210	3,964,020	NMBGMR	1,182	Jan-2003	652.98	Dec-2023	94.77	558	BW1-9	529	52.4	476.6	90	66.7	462.3	87				
RG-20516-S-4	EB483	Buckman 6	396,748	3,965,176	NMBGMR	1,154	Jan-2003	669.15	Dec-2023	79.81	589	BW1-9	485	62.0	422.9	87	73.4	411.5	85				
RG-20516-S-7	EB484	Buckman 7	395,955	3,966,140	NMBGMR	1,415	Jan-2003	758.42	Feb-2022	22.35	736	BW1-9	657	57.9	598.7	91	63.6	592.9	90				
RG-20516-S-8	EB485	Buckman 8	394,780	3,966,031	NMBGMR	910	Jan-2003	488.33	Dec-2023	37.91	450	BW1-9	422	57.9	363.8	86	63.6	358.0	85				
RG-20516-S-9	EB486	Buckman 9	396,848	3,965,659	NMBGMR	1,363	Nov-2003	669.50	Dec-2023	105.46	564	BW1-9	694	62.0	631.5	91	73.4	620.1	89				
RG-20516-S-10	EB487	Buckman 10	399,250	3,959,720	NMBGMR	2,016	Sep-2003	331.90	Dec-2023	320.12	12	CAG	1,684	78.3	1,605.8	95	98.4	1,585.7	94				
RG-20516-S-11	EB488	Buckman 11	400,130	3,957,460	NMBGMR	2,020	Jul-2003	271.10	Dec-2023	379.23	-108	CAG	1,749	96.1	1,652.8	95	119.2	1,629.7	93				
RG-20516-S-12	EB489	Buckman 12	401,300	3,956,280	NMBGMR	1,930	Jul-2003	239.10	Dec-2023	376.72	-138	CAG	1,691	100.3	1,590.6	94	124.3	1,566.6	93				
RG-20516-S-13	EB490	Buckman 13	402,980	3,955,400	NMBGMR	2,018	Jul-2003	296.40	Dec-2023	322.00	-26	CAG	1,722	82.5	1,639.1	95	103.9	1,617.7	94				
RG-21318	EB288	Skillet	397,330	3,966,980	NMBGMR	1,700	Jan-2003	219.00	Dec-2023	180.14	39	BW1-9	1,481	37.4	1,443.6	97	45.3	1,435.7	97				
RG-439	EB157	Weil Corral, Artesian	396,449	3,965,653	NMBGMR	325	Jan-2003	264.00	Jul-2015	128.75	135	BW1-9	61	62.0	0.0	0	73.4	0.0	0				
RG-16681	EB163	Permit	403,322	3,964,577	NMBGMR	745	Sep-2003	695.10	Jul-2015	697.70	-3	BM	50	9.0	40.9	82	19.2	30.7	61				
RG-6386	EB160	Tony's Windmill	405,066	3,959,311	NMBGMR	350	Jun-2005	291.89	Jan-2024	>307.17	<-15	BM	58	16.7	41.4	71	31.1	27.0	47				
RG-29524	EB085	Las Dos 1	407,663	3,958,060	NMBGMR	773	May-2005	396.66	-	-	-	BM	376	8.0	368.3	98	16.6	359.8	96				
RG-25463	EB287	Pinon-Ostrum	407,017	3,956,720	NMBGMR	841	May-2004	467.52	Jan-2024	473.51	-6	BM	373	17.1	356.4	95	30.1	343.4	92				
RG-438	EB251	Midway Windmill	399,191	3,961,850	NMBGMR	310	Apr-2005	254.96	Jan-2024	267.71	-13	CAG	55	43.8	11.3	21	61.8	0.0	0				table 30-A
RG-29723	EB645	USFS Well	398,694	3,954,689	NMBGMR	693	Mar-2004	664.10	Jan-2023	673.10	-9	CAG	29	34.0	0.0	0	53.5	0.0	0				table 30-A
RG-30777	EB064	Bernstein	403,595	3,955,119	NMBGMR	663	Mar-2004	540.02	Jan-2024	539.70	0	BM	123	82.5	40.5	33	103.9	19.0	15				
RG-28112		Schmidt	406,645	3,954,327	BMP database verified	701	Jan-2009	548.31	Jan-2024	552.69	-4	BM	153	13.7	139.0	91	24.6	128.1	84				
RG-79509		Schmidt 2	406,889	3,954,249	BMP database verified	800	Jan-2009	526.62	Jan-2024	530.65	-4	BM	273	18.0	255.4	93	30.6	242.7	89				
RG-24584	EB121	Headquarters, Daniels	405,692	3,955,377	NMBGMR	602	Jul-2003	424.95	-	-	-	BM	177	36.7	140.3	79	54.0	123.0	69				
RG-81860		Santa Fe Ranch, Barn Well	405,416	3,956,671	BMP database verified	695	Jul-2013	370.66	Jan-2021	371.28	-1	BM	324	32.0	292.3	90	49.8	274.5	85				
RG-93871		La Tierra Deep Monitoring Well	406,436	3,955,825	BMP database verified	1,200	May-2013	373.24	Jan-2024	376.49	-3	BM	827	18.0	808.8	98	30.6	796.1	96				
RG-37078		Betts/Weil	405,591	3,954,061	BMP database verified	755	well record	580	-	-	-	BM	175	23.8	151.2	86	38.2	136.8	78	57.2	117.8	67	table 30-B
RG-37113		E. Eugene	405,476	3,954,840	BMP database verified	700	well record	527	-	-	-	BM	173	36.7	136.3	79	54.0	119.0	69	75.4	97.6	56	table 30-B
RG-437	EB158	Suzanne Garcia, Dead Dog Windm	400,343	3,956,715	NMBGMR	700	Mar-2006	407.68	-	-	-	CAG	292	96.1	196.2	67	119.2	173.1	59	144.8	147.5	50	table 30-B
RG-48491		Glascocock, Lang	403,827	3,955,337	BMP database verified	730	well record	530	-	-	-	BM	200	82.5	117.5	59	103.9	96.1	48	127.8	72.2	36	table 30-B
RG-54066		Karp	403,672	3,954,737	BMP database verified	760	well record	540	-	-	-	BM	220	82.5	137.5	63	103.9	116.1	53	127.8	92.2	42	table 30-B
RG-54262		Whitney, Grasso	403,699	3,954,577	BMP database verified	755	well record	535	-	-	-	BM	220	82.5	137.5	63	103.9	116.1	53	127.8	92.2	42	table 30-B
RG-55734		Mitchel/Norton	403,477	3,954,854	BMP database verified	740	well record	500	-	-	-	BM	240	82.5	157.5	66	103.9	136.1	57	127.8	112.2	47	table 30-B
RG-56282		Walbridge, Berlanti	405,170	3,955,316	BMP database verified	700	well record	520	-	-	-	BM	180	36.7	143.3	80	54.0	126.0	70	75.4	104.6	58	table 30-B
RG-59973		Sklar	404,788	3,955,019	BMP database verified	750	well record	540	-	-	-	BM	210	36.7	173.3	83	54.0	156.0	74	75.4	134.6	64	table 30-B
RG-60104		Clements, Rand	405,218	3,955,382	BMP database verified	760	well record	580	-	-	-	BM	180	36.7	143.3	80	54.0	126.0	70	75.4	104.6	58	table 30-B
RG-60404		Smith	404,936	3,954,130	BMP database verified	760	well record	580	-	-	-	BM	180	23.8	156.2	87	38.2	141.8	79	57.2	122.8	68	table 30-B
RG-6128		Lillian Walker	402,245	3,962,216	BMP database verified	700	well record	525	-	-	-	BM	175	24.5	150.5	86	41.8	133.2	76	63.3	111.7	64	table 30-B
RG-64419		Swanson, Stack	404,293	3,954,920	BMP database verified	740	well record	500	-	-	-	BM	240	36.7	203.3	85	54.0	186.0	77	75.4	164.6	69	table 30-B
RG-65566		Newcomer	404,331	3,955,009	BMP database verified	765	well record	542	-	-	-	BM	223	36.7	186.3	84	54.0	169.0	76	75.4	147.6		

Appendix B. Buckman Monitoring Area Well and Well Permit Survey

(gray highlight = well location verified with site-specific data)

NMOSE Well ID	Well Owner(s) listed in NMOSE Database	Confirmed Well Owner	Other Well Names	Parcel Owner Listed in County Parcel Database	Street Address	Lot Description	Address Source	UTM Easting, m, NAD83	UTM Northing, m, NAD83	NMOSE T.R.Sec.qqq	Use	Diver-sion, ac-ft/yr	Drilling Date	Well Depth, ft	Depth to Water, ft	Sub-region	Starting Water Column, ft	Model-Simulated 10-Yr Draw-down, ft	Water Column After 10 Years, ft	Percent Water Column Remaining After 10 Years	Model-Simulated 40-Yr Draw-down, ft	Water Column After 40 Years, ft	Percent Water Column Remaining After 40 Years	Land Surface Elevation, ft amsl	Monitoring Area	Other IDs
RG-00437 CLW	COLLEGE AGRIC. HOME ECON. NEW, Frank Bond		Dead Dog WM					400343	3956715	18N.08E.33.134	STK	3	6/10/1995	700	407.7	CAG	292.3	96.1	196.2	67	119.2	173.1	59	6166	BMP	
RG-00438	SUZANNE HOYT GARCIA, TRUSTEE, Robert H. Weil, McKinney		Midway WM					399191	3961850	18N.08E.17.21	STK	3	6/30/1962	310	255.0	CAG	55.0	43.8	11.3	0	61.8	-6.8	0	6034	BMP	
RG-00439	SUZANNE HOYT GARCIA, TRUSTEE, Robert H. Weil		Artesian, Corral					396449	3965653	19N.07E.36.44	STK	3	8/8/1947	325	264.0	BWI-9	61.0	62.0	-1.0	-2	73.4	-12.4	-20	5662	BMP	
RG-04523	RUFINO MRS. GONZALES,			MEAD, WALTER L JR & EMILY C	101 CALLE ADELINA	LOT B-2 44.534 AC, T18N R 9E S30	COUNTY PLAT	406421	3958329	18N.09E.30.131	DOM	3	9/30/1960	170	95.0	BM	75.0	13.8	61.2	82	26.0	49.0	65		BMP	
RG-06128	LILLIAN M. WALKER,							402245	3962216	18N.08E.10.344	DOM	3	4/25/1993	700	525.0	BM	175.0	24.5	150.5	86	41.8	133.2	76	6430	BMP	
RG-06141	SUZANNE HOYT GARCIA, TRUSTEE, Robert H. Weil			LA TIERRA ASSOC INC	RANCH ESTATES RD	T17N R 8E S12 375.855 AC, REMAINDER UNDEVELOPED AREA	COUNTY PLAT	407117	3952667	17N.09E.7.431	STK	3	9/11/1961	560	500.0	BM	60.0	9.1	50.9	85	17.5	42.5	71	6720	BMP	
RG-06275	ROBERT H. WEIL, Western Cattle Co.							403339	3952770	17N.08E.11.332	STK	3	9/5/1961	436	385.0	BM	51.0	18.6	32.4	63	31.2	19.8	39	6480	BMP	
RG-06386	COLLEGE AGRIC. HOME ECON. NEW, Robert H. Weil		Tony's Windmill					405066	3959311	18N.08E.24.33	STK	3	9/13/1961	350	291.9	BM	58.1	16.7	41.4	71	31.1	27.0	47	6397	BMP	
RG-07248	COLLEGE OF AGRIC. & ECON. NEW, Robert H. Weil		Boondock well					399636	3965339	19N.08E.32.44	STK	3	8/3/1975	900	434.0	CAG	466.0	19.9	446.1	96	32.1	433.9	93	6150	BMP	
RG-09740	U. S. FOREST SERVICE,		USFS Weir Well					400424	3951041	17N.08E.16.34	SAN	0	9/13/1963	514	461.0	CAG	53.0	9.1	43.9	83	18.2	34.8	66	6393	BMP	
RG-14073 -REPAIR	U.S. FOREST SERVICE		1100 Ft Well					394978	3956163	18N.07E.35.4	STK	4.83	7/1/1966	1090	996.0	BWI-9	94.0	17.2	76.8	82	32.3	61.7	66	6641	BMP	
RG-14451	W. J. ROUNSEVILLE,			NOVBAKHTIAN, ABDOLREZA, MASOUD	82 PASEO DE LA TIERRA	LOT 5 LA TIERRA S/D PH 1, T17N R9E S 6	COUNTY PLAT	407082	3954847	17N.09E.6.	DOM	3	12/23/1966	614	550.0	BM	64.0	18.0	46.0	72	30.6	33.4	52	6683	BMP	
RG-16681	ROBERT H. WEIL,		Permit					404578	3964298	18N.08E.2.42	PDM	3	6/20/1969	745	695.1	BM	49.9	6.2	43.7	88	14.5	35.4	71		BMP	
RG-17409	ROBERT H WEIL,			POMEROY, CHARLES W & BARBARA	6 COLUMBINE LN	LOT 22 SALVA TIERRA UNIT 1, 2.038 AC, T17N R 9E S8,	COUNTY PLAT	408234	3952574	17N.09E.8.334	DOL	3	1970	1980	466.0	BM	1514.0	5.7	1508.3	100	11.9	1502.1	99	6800	BMP	
RG-17410	ROBERT H WEIL,			SMITH, STEPHEN R	36 PICACHO PEAK DR	LOT 640 LAS CAMPANAS PH V, T17N R 9E S 7 5.029 AC	COUNTY PLAT	406809	3953748	17N.09E.7.123	DOL	3	1970	1000	567.0	BM	433.0	13.7	419.3	97	24.6	408.4	94	6765	BMP	
RG-18385	DR. WILLIAM STENNIS,			MCDUGALL, RICHARD & MARY	38 N VUELTA HERRADURA	LOT 117 LA TIERRA S/D PHASE 3, 14.07 AC, T18N R 9E S32,	COUNTY PLAT	409233	3955917	18N.09E.32.441	DOM	3	2/26/1971	710	625.0	BM	85.0	5.2	79.8	94	11.1	73.9	87	6914	BMP	
RG-19117	LUDEN. FRITZ, Kris Hotvedt			POLANCO, LEE B	17 WILDFLOWER WAY	T17N R 9E S18 2.51 AC LOT B,	COUNTY PLAT	407542	3951276	17N.09E.18.423	DOM	3	7/12/1971	608	565.0	BM	43.0	5.7	37.3	87	11.9	31.1	72	6790	BMP	
RG-21516	CINCO PARA MANANA, VILLAGE GATE HOLDINGS			MILLER, NEIL Z & SUSANNE B	1 CAMINO DELILAH	T17N R 9E S9 3.380 AC, LOT 1-A	COUNTY PLAT	409481	3953882	17N.09E.5.44S	SAN	0	10/3/1972	220	140.0	BM	80.0	4.5	75.5	94	9.8	70.2	88		BMP	
RG-24203	JOHN D. GUNZIK MD, A.A. Realty, Al Amiday			BOMSE, PEARL & MARC &	59 SONRISA TRL	LOT 4 5.346 AC, T17N R 9E S18	COUNTY PLAT	406964	3951493	17N.09E.18.322	DOM	3	11/6/1973	777	448.0	BM	329.0	9.1	319.9	97	17.5	311.5	95	6720	BMP	
RG-24364	E. C DE BACA,			NAMINGHA, DANIEL & FRANCES	68 PASEO DE LA TIERRA	LOT 4 LA TIERRA PHASE 1, T17N R 9E S 6	COUNTY PLAT	406977	3954740	17N.09E.6.322	DOM	3	12/29/1973	400	300.0	BM	100.0	18.0	82.0	82	30.6	69.4	69	6701	BMP	
RG-24584 POD1	BOB WEIL, Daniels	Jeanne C. Daniels	Headquarters, Daniels	CREED, JEANNE H	86 Headquarters Trail	T18N R 8E S36 14.58 AC SE4 & T17N R 8E S 1 NE4 PORT OF	COUNTY PLAT, 9/2/04 Charles Harrison submittal to Louis O'Dell, NMOSE	405692	3955377	17N.8E.1.2123	DOM	3	4/19/1974	602	425.0	BM	177.0	36.7	140.3	79	54.0	123.0	69	6554	BMP	
RG-24855	ROBET H. WEIL, Kubert		La Tierra	TURNEY, PATRICIA A	87 E ESTRADA CALABASA	LOT 59 LA TIERRA PHASE 2, T18N R 9E S31 10.009 AC	COUNTY PLAT	407931	3956170	18N.09E.32.41	DOM	3	5/16/1974	697	496.4	BM	200.6	9.3	191.3	95	18.3	182.2	91	6722	BMP	
RG-24968	DREW C. & LYNNE D. ARENA,			ARENA, DREW C & ELISE PINKOW	44 SONRISA TRL	T17N R 9E S18 23.982 AC, TRACT B	COUNTY PLAT	407040	3951072	17N.09E.18.324	DOM	3	7/22/1974	697	528.0	BM	169.0	5.7	163.3	97	11.9	157.1	93		BMP	
RG-25463	JEANETTE LILIENTHAL,		La Tierra, Pinon-Ostrum	BOGLE, GLENN G & SUSAN R	218 PASEO DE LA TIERRA	LOT 16 LA TIERRA PHASE 1, T17N R 9E S31	COUNTY PLAT	407017	3956720	18N.09E.31.211	DOM	3	10/22/1974	841	467.5	BM	373.5	17.1	356.4	95	30.1	343.4	92	6664	BMP	
RG-25637	SUSAN MERWIN, W.P. Saunders		La Tierra, South Well	NAMINGHA, DANIEL & FRANCES	68 PASEO DE LA TIERRA	LOT 4 LA TIERRA PHASE 1, T17N R 9E S 6	COUNTY PLAT	407026	3954795	17N.09E.6.114	DOM	0	1975	735	445.9	BM	289.1	18.0	271.2	94	30.6	258.5	89	6708	BMP	
RG-25800	IRIS H WILSON,							401653	3973422	19N.08E..	DOM	3	4/25/1975	153	78.0	BWI-9	75.0	1.7	73.3	98	3.7	71.3	95		BMP	

Appendix B. Buckman Monitoring Area Well and Well Permit Survey

(gray highlight = well location verified with site-specific data)

NMOSE Well ID	Well Owner(s) listed in NMOSE Database	Confirmed Well Owner	Other Well Names	Parcel Owner Listed in County Parcel Database	Street Address	Lot Description	Address Source	UTM Easting, m, NAD83	UTM Northing, m, NAD83	NMOSE T.R.Sec.qqq	Use	Diver-sion, ac-ft/yr	Drilling Date	Well Depth, ft	Depth to Water, ft	Sub-region	Starting Water Column, ft	Model-Simulated 10-Yr Draw-down, ft	Water Column After 10 Years, ft	Percent Water Column Remaining After 10 Years	Model-Simulated 40-Yr Draw-down, ft	Water Column After 40 Years, ft	Percent Water Column Remaining After 40 Years	Land Surface Elevation, ft amsl	Monitoring Area	Other IDs
RG-26125	WILLIAM S. ELKINS,							406010	3957550	18N.09E.25.431	DOM	3	7/5/1975	167	43.0	BM	124.0	17.1	106.9	86	30.1	93.9	76	6600	BMP	
RG-26697	MARK K. JONES,							401478	3960568	18N.08E.	DOM	3	12/15/1975	650	480.0	BM	170.0	36.0	134.0	79	56.1	113.9	67		BMP?	
RG-27928	PETER DYKE,			MACCORQUODALE, MICHAEL & PAM	29 VUELTA MONTUOSO	LOT 29 LA TIERRA PHASE 1, T17N R 9E S31	COUNTY PLAT	406599	3956321	18N.09E.31.312	DOM	3	4/10/2004	900	555.0	BM	345.0	17.1	327.9	95	30.1	314.9	91	6701	BMP	
RG-28007	DON HENRY,			LA TIERRA ASSOC INC	12 HORCADO RANCH RD	LOT 33 LA TIERRA PHASE 1 PARK, NEXT TO T17N R 9E S31, PARK NO TAXABLE VALUE,	COUNTY PLAT	406395	3955740	18N.09E.31.333	DOM	3	12/9/1976	585	385.0	BM	200.0	18.0	182.0	91	30.6	169.4	85	6575	BMP	
RG-28064	STEVEN H. TREMPER,		La Tierra 32-T-1	ANDERSON, JON R & ANNE-DRUE	22 N VUELTA HERRADURA	T18N R 9E S32 11.24 AC, LOT 115 LA TIERRA PHASE 3	COUNTY PLAT	408320	3956006	18N.09E.32.33	DOM	3	12/28/1976	750	529.0	BM	221.0	9.3	211.7	96	18.3	202.7	92	6769	BMP	
RG-28064	STEVEN H. TREMPER,		La Tierra 32-T-2	GREENKER, JEROLD A	12 ESTRADA REDONDA	T18N R 9E S32 10.39 AC, LOT 82 LA TIERRA PHASE 3	COUNTY PLAT	409264	3956135	18N.09E.32.42	DOM	3	2/4/1977	750	533.3	BM	216.7	5.2	211.5	98	11.3	205.3	95	6847	BMP	
RG-28064 X-2	STEVEN H. TREMPER,		Hilltop	NEIKRUG, MARC AND DOLLY L	59 ESTRADA MAYA	T18N R 9E S32 15.00 AC, LOT 99 LA TIERRA PHASE 3	COUNTY PLAT	409088	3956910	18N.09E.32.222	DOM	3	2/16/1977	727	498.0	BM	229.0	5.2	223.8	98	11.3	217.7	95	6863	BMP	
RG-28064 X-3	STEVEN H. TREMPER,		La Tierra 32-T-4	PHINNEY, ROBERT T & MARGARET	124 ESTRADA REDONDA	T18N R 9E S32 12.25 AC, LOT 93 LA TIERRA S/D, (OLD PHASE 3),	COUNTY PLAT	408163	3956965	18N.09E.32.11	DOM	3	1/12/1977	790	513.0	BM	277.0	9.3	267.7	97	18.3	258.7	93	6750	BMP	
RG-28112	HENRY SANDMEIER, Paul B. Schmidt and Elise Wheless Schmidt					Lot 47, La Tierra		406645	3954327		DOM	3	2/2/1977	701	548.3	BM	152.7	13.7	139.0	91	24.6	128.1	84	6747	BMP	
RG-28299	WILLIS A. SEYFFERT,		La Tierra 32-T-3					409347	3956949	18N.09E.32.22	DOM	3	3/4/1977	765	368.7	BM	396.3	5.2	391.1	99	11.3	385.0	97	6816	BMP	
RG-28345	ROBERT GILL,			GILL, ROBERT I & CHERYL L	11 E ESTRADA CALABASA	LOT 13 LA TIERRA PHASE 1, T17N R 9E S31	COUNTY PLAT	406825	3956116	18N.09E.31.323	DOM	3	3/19/1977	618	522.0	BM	96.0	17.1	78.9	82	30.1	65.9	69		BMP	
RG-29191	SANDRA LAUDEDALÉ GRAHAM,			GRAHAM, THOMAS R & SANDRA L	15 VUELTA SABIO	LOT 51 LA TIERRA PHASE 2, SEC 6 T17N R9E 10.578 AC	COUNTY PLAT	406386	3954945	17N.09E.6.133	DOM	3	8/17/1977	700	530.0	BM	170.0	18.0	152.0	89	30.6	139.4	82	6654	BMP	
RG-29356	DENNIS R. COOPER,			LICATA, WILLIAM M & CATHERINE	20 LOS PRADOS	T17N R 9E S 8 TR 1-A-2 1.0 AC, PLAT BK 225 PG 037	COUNTY PLAT	409205	3953067	17N.09E.8.421	DOM	3	1/23/1978	730	556.8	BM	173.3	4.5	168.8	97	9.8	163.4	94	6881	BMP	
RG-29359	CROCKER EDWARD E. JR.,			CROMWELL, FLORENCE C &	16 VUELTA LINDA	T18N R 9E S32 10.31 AC, LOT 111 LA TIERRA PHASE 3	COUNTY PLAT	408731	3956429	18N.09E.32.	DOM	3	7/3/1979	715	603.0	BM	112.0	9.3	102.7	92	18.3	93.7	84	6819	BMP	
RG-29524	BARBARA VIGIL,		Las Dos #1	MOONEY, HELEN W	45 MAMIES MILE	LOT 21 LAS DOS PHASE 1, T18N R 9E S30 12.224 AC	COUNTY PLAT	407663	3958060	18N.09E.30.424	DOM	3	10/24/1977	768	396.7	BM	371.3	8.0	363.3	98	16.6	354.8	96	6612	BMP	
RG-29546	BERGERE KENNEY,		Los Dos #2					407940	3960307	18N.09E.19.22	NOT	0	11/3/1977	773	434.3	BM	338.7	6.4	332.3	98	14.1	324.6	96	6674	BMP	
RG-29550	KENNETH N. & WYONA T. JOY							397154	3964185	18N.08E.6.3	DOM	3	10/26/1977	675	535.0	BWI-9	140.0	62.0	78.0	56	73.4	66.6	48	5791	BMP	
RG-29723	U.S. FOREST SERVICE, US Soil Conservation Service		USFS Well, 700 Ft Well					398694	3954689	17N.08E.5.3	STK	2	1/1/1940	693	664.1	CAG	28.9	34.0	-5.1	0	53.5	-24.6	0	6486	BMP	
RG-29725	US FOREST SERVICE, US Soil Conservation Service		USFS Headquarters Well					400842	3949932	17N.08E.21.41	STK	2	1/1/1940	350	311.0	CAG-South	39.0	10.0	29.0	74	19.2	19.8	51	6442	BMP	
RG-30162	TODD BAILEY,			BAILEY, TODD J	124 ARROYO CALABASAS RD	T17N R 9E S18 2.5 AC TR 2,	COUNTY PLAT	406269	3951851	17N.09E.18.131	MUL	3	5/29/1978	725	500.0	BM	225.0	9.1	215.9	96	17.5	207.5	92		BMP	
RG-30269	KIRSTIN MCMULLEN,			GALLANT, DANNY & MARCE MILLER	52 CAMINO DOS PERROS	T17N R 9E S18 LOT 3-B 5.0 AC, (OLD TR 3)	COUNTY PLAT	407048	3951873	17N.09E.18.124	MUL	3	4/20/1978	556	475.0	BM	81.0	9.1	71.9	89	17.5	63.5	78		BMP	
RG-30777	BOB WELL,	Tom and Andrea Bernstein	Bernstein, La Tierra Lot 71; IV-1	BERNSTEIN, TOM A & ANDREA E	159 Longhorn Lane	LOT 46 TIERRA NUEVA, T17N R 8E S 2 17.385 AC	COUNTY PLAT, 9/2/04 Charles Harrison submittal to Louis O'Dell, NMOSE	403595	3955119	17N.08E.36.23	OBS	3	7/15/1978	663	540.0	BM	123.0	82.5	40.5	33	103.9	19.0	15	6550	BMP	
RG-31284	SUZANNE HOYT GARCIA, TRUSTEE,			HOYT, SUZANNE & LINDA WEIL	127 W ESTRADA CALABASA	T18N R 8E S36 1074.650 AC N2 &, PORT S2 RANCH & HEADQTRS, LIVESTOCK ON ACCT 970001777,	COUNTY PLAT	405804	3957152	18N.08E.36.212	DOM	3	10/30/1978	815	515.0	BM	300.0	17.1	282.9	94	30.1	269.9	90	6660	BMP	
RG-31487 EXPL	BOB WEIL, RICHARD CARLYON		La Tierra Lot 16; IV-2	STATE OF NEW MEXICO	STATE PROPERTY	LOT 1 LA TIERRA NUEVA, 10.432 AC T17N R 8E S 1	COUNTY PLAT	405575	3954126	17N.08E.1.433	DOM	3	10/20/1978	785	529.0	BM	256.0	23.8	232.2	91	38.2	217.8	85	6677	BMP	
RG-31845	HIROSHI AND NANCY MURATA,			NOVBAKHIAN, ABDOLREZA, MASOUD	82 PASEO DE LA TIERRA	LOT 5 LA TIERRA S/D PH 1, T17N R9E S 6	COUNTY PLAT	407082	3954847	17N.09E.6.	DOM	3	4/23/1979	700	580.0	BM	120.0	18.0	102.0	85	30.6	89.4	74	6683	BMP	

Appendix B. Buckman Monitoring Area Well and Well Permit Survey

(gray highlight = well location verified with site-specific data)

NMOSE Well ID	Well Owner(s) listed in NMOSE Database	Confirmed Well Owner	Other Well Names	Parcel Owner Listed in County Parcel Database	Street Address	Lot Description	Address Source	UTM Easting, m, NAD83	UTM Northing, m, NAD83	NMOSE T.R.Sec.qqq	Use	Diver-sion, ac-ft/yr	Drilling Date	Well Depth, ft	Depth to Water, ft	Sub-region	Starting Water Column, ft	Model-Simulated 10-Yr Draw-down, ft	Water Column After 10 Years, ft	Percent Water Column Remaining After 10 Years	Model-Simulated 40-Yr Draw-down, ft	Water Column After 40 Years, ft	Percent Water Column Remaining After 40 Years	Land Surface Elevation, ft amsl	Monitoring Area	Other IDs
RG-31977	BILLY W. ROYBAL,							401605	3970215	19N.08E.	IRR	12	12/20/1979	300	75.0	BWI-9	225.0	4.3	220.7	98	9.1	215.9	96		BMP?	
RG-32871	MARK JONES, Paul B. Schmidt and Elise Wheless Schmidt					Lot 40, La Tierra		406879	3954516		DOM	3	7/19/1979	700	580.0	BM	120.0	18.0	102.0	85	30.6	89.4	74		BMP	
RG-33170	JOHN O. ZINN, Elise Wheless			WHELESS, ELISE	37 VUELTA TOMAS	LOT 46 LA TIERRA PHASE 2, T17N R 9E S 6 11.890 AC	COUNTY PLAT	406489	3954272		DOM	3	9/15/1979	680	540.0	BM	140.0	13.7	126.3	90	24.6	115.4	82		BMP	
RG-33382 EXPL1	RICHARD M. HAGER, ANNIE CONSTANT			NORTHWEST RANCHES LLC	28 CAMINO LOS SUENOS	T17N R 9E S19 2.500 AC, LOT 4	COUNTY PLAT	406448	3950465	17N.09E.19.11	DOM	3	9/8/1979	640	520.0	BM	120.0	5.7	114.3	95	11.9	108.1	90		BMP	
RG-33451	LEONARD E. SHULMAN, M.D.,			KENNEY, NANCY BERGERE & ELLEN,		T18N R 9E S19 62.525 AC, LOT A-2, N2, SW4, SW4 SW4,	COUNTY PLAT	407031	3958929	18N.09E.19.344	DOM	3	10/30/1979	450	200.0	BM	250.0	13.8	236.2	94	26.0	224.0	90		BMP	
RG-33833	BURTON AND PAULA GEYER	Burton L. and Paula Geyer			21 Goodnight Trail West	Lot 19 La Tierra Nueva		405209	3954630		DOM	3	3/13/1980	700	580.0	BM	120.0	36.7	83.3	69	54.0	66.0	55		BMP	
RG-34804	MARIAM BROWNE,			LEBLANC, STEVEN R & ELLEN A		T16N R10E S21, 30.627 AC	COUNTY PLAT	407399	3951520	17N.09E.18.412	MUL	3	10/3/1980	400	60.0	BM	340.0	5.7	334.3	98	11.9	328.1	96		BMP	
RG-35350	JOACHIM T. WIRTH,			GEORGE, JAMES S & BARBARA	86 PASEO DE LA TIERRA	LOT 6 LA TIERRA PHASE 1, T17N R 9E S 6	COUNTY PLAT	406982	3955141	17N.09E.6.142	PDM	3	12/2/1980	720	375.0	BM	345.0	18.0	327.0	95	30.6	314.4	91		BMP	
RG-35630	JAMES H. WHELOCK,			HANDELSMAN, STUART	31 VISTA CALABASAS	T17N R 9E S18 5.037 AC TR A, HANSEN & ZILECEA SURVEY	COUNTY PLAT	406749	3952121	17N.09E.18.123	DOM	3	5/12/1986	605	455.0	BM	150.0	9.1	140.9	94	17.5	132.5	88		BMP	
RG-35802	YARKO KOZIY,							395871	3958899	17N.09E.18.233	DOM	3	3/24/1981	720	600.0	BWI-9	120.0	20.7	99.3	83	36.0	84.0	70		BMP	
RG-36031	DAVID GARRISON,			GARRISON, DAVID	138 ESTRADA REDONDA	T18N R 9E S32 16.63 AC, LOT 91 LA TIERRA PHASE 3	COUNTY PLAT	408142	3956772	18N.09E.32.	DOM	3	4/27/1981	700	620.0	BM	80.0	9.3	70.7	88	18.3	61.7	77		BMP	
RG-37078 CLW	BOB WEIL, ROLAND BETTS	Roland and Lois Betts			6 Headquarters Trail	Lot 2 La Tierra Nueva		405591	3954061	17N.08E.1.413	DOM	0	12/15/1993	755	580.0	BM	175.0	23.8	151.2	86	38.2	136.8	78	6693	BMP	
RG-37113	EUGENE E., TRUSTEE BECK,			LINCOLN, CYNTHIA H TRUST		LOT 76 LA TIERRA NUEVA, T17N R 8E S 1	COUNTY PLAT	405476	3954840	17N.08E.1.	DOM	3	11/25/1981	700	527.0	BM	173.0	36.7	136.3	79	54.0	119.0	69	6668	BMP	
RG-37164	ROBERT MARCUS,		Mountain Vista		82 PASEO DE LA TIERRA	T17N R 9E S5 184.91 AC, TRACT A, LIVESTOCK ON ACCT 970001905,	COUNTY PLAT	408098	3955429	17N.09E.5.11	DOM	3	12/1/1981	950	604.7	BM	345.3	9.4	335.9	97	18.2	327.1	95	6919	BMP	
RG-37582	GLORIA GAUGHAN,							399421	3950816	17N.09E.18.22	DOM	3	2/12/1982	700	550.0	CAG	150.0	9.1	140.9	94	18.2	131.8	88		BMP	
RG-37817	DAVID C NELSON,			GEORGE, JAMES S & BARBARA	86 PASEO DE LA TIERRA	LOT 6 LA TIERRA PHASE 1, T17N R 9E S 6	COUNTY PLAT	406685	3955076	17N.09E.6.	DOM	3	4/23/1982	720	600.0	BM	120.0	18.0	102.0	85	30.6	89.4	74	6683	BMP	
RG-37879	MARCIA J. WILSON,			RIMBEAUX, B C	44 VALLECITO RD	LOT 17 VALLECITO DE LA TIERRA, T17N R 9E S18 2.97 AC	COUNTY PLAT	407450	3951838	17N.08E.17.443	DOM	3	6/1/1982	600	460.0	BM	140.0	5.7	134.3	96	11.9	128.1	91		BMP	
RG-40491	FRANCIS MURPHY	Francis Michael Murphy and Joan-Ann Ryan-Murphy		MURPHY, FRANCIS M & JOAN ANN	34 CHISHOLM TRL	LOT 26 LA TIERRA NUEVA, T17N R 8E S 1 10.869 AC	COUNTY PLAT	404883	3954138		DOM	3	9/16/1983	730	590.0	BM	140.0	23.8	116.2	83	38.2	101.8	73		BMP	
RG-40722	KATHLEEN MLOTOK,							403884	3956473	18N.08E.35.	DOM	3	9/9/1983	756	603.0	BM	153.0	59.5	93.5	61	81.7	71.3	47		BMP	
RG-40978	COURTLANDT & KATRINA BARNES,			BARNES, COURTLANDT D & KATRINA	2 WILDFLOWER WAY	T17N R 9E S18 10 AC SE4 PORT,	COUNTY PLAT	407745	3951291	17N.09E.18.424	DOM	3	1/26/1984	720	600.0	BM	120.0	5.7	114.3	95	11.9	108.1	90		BMP	
RG-41872	EDWARD E. JR. CROCKER,			NAVA, GREGORY	29 ESTRADA MAYA	T18N R 9E S32 10.89 AC, LOT 97 LA TIERRA PHASE 3	COUNTY PLAT	408842	3957099	18N.09E.32.211	DOM	3	2/19/1984	730	550.0	BM	180.0	9.3	170.7	95	18.3	161.7	90	6783	BMP	
RG-42335	RANDLOW SMITH,			RIMBEAUX, B C	44 VALLECITO RD	LOT 17 VALLECITO DE LA TIERRA, T17N R 9E S18 2.97 AC	COUNTY PLAT	407450	3951838	17N.09E.1.332	DOM	3	8/7/1984	740	550.0	BM	190.0	5.7	184.3	97	11.9	178.1	94		BMP	
RG-42618	CHARLES S. VON STADE	Eleanor T. and Charles S. von Stade			42 Chisholm Trail	Lot 28 La Tierra Nueva		404814	3954123		DOM	3	10/18/1984	605	520.0	BM	85.0	23.8	61.2	72	38.2	46.8	55		BMP	
RG-46386	DANIEL FORMAN,			CITY OF SANTA FE	CITY PROPERTY	CITY PROPERTY, MAPPING PURPOSE ONLY	COUNTY PLAT	411114	3953865	17N.09E.18.414	DOM	3	10/16/1986	605	380.0	BM	225.0	2.6	222.4	99	6.4	218.6	97		BMP	

Appendix B. Buckman Monitoring Area Well and Well Permit Survey

(gray highlight = well location verified with site-specific data)

NMOSE Well ID	Well Owner(s) listed in NMOSE Database	Confirmed Well Owner	Other Well Names	Parcel Owner Listed in County Parcel Database	Street Address	Lot Description	Address Source	UTM Easting, m, NAD83	UTM Northing, m, NAD83	NMOSE T.R.Sec.qqq	Use	Diver-sion, ac-ft/yr	Drilling Date	Well Depth, ft	Depth to Water, ft	Sub-region	Starting Water Column, ft	Model-Simulated 10-Yr Draw-down, ft	Water Column After 10 Years, ft	Percent Water Column Remaining After 10 Years	Model-Simulated 40-Yr Draw-down, ft	Water Column After 40 Years, ft	Percent Water Column Remaining After 40 Years	Land Surface Elevation, ft amsl	Monitoring Area	Other IDs
RG-48491	DARLENE STREIT,	Michael and Tami Lang		LANG, MICHAEL S & TAMI	173 CHISHOLM TRL	LOT 49 LA TIERRA NUEVA, T17N R 8E S 2 15.425 AC	COUNTY PLAT	403827	3955337	17N.08E.2.121	DOM	3	11/24/1987	730	530.0	BM	200.0	82.5	117.5	59	103.9	96.1	48	6564	BMP	
RG-48897	WLATER L. & EMILY C. MEAD,			MEAD, WALTER L JR & EMILY C	29 CALLE ADELINA	T18N R 9E S30 40 AC SE4-SW4, UND INTEREST	COUNTY PLAT	406915	3957423	18N.09E.30.34	DOM	3	4/11/1988	800	580.0	BM	220.0	17.1	202.9	92	30.1	189.9	86	6638	BMP	
RG-48897 X2	WLATER L. & EMILY C. MEAD,			MEAD, WALTER L JR & EMILY C	29 CALLE ADELINA	T18N R 9E S30 40 AC SE4-SW4, UND INTEREST	COUNTY PLAT	407014	3957522	18N.09E.30.342	DOM	3	11/14/1996	760	422.0	BM	338.0	17.1	320.9	95	30.1	307.9	91	6617	BMP	
RG-49717	GLORIA GAUGHAM,			CHRIST, RONALD TRUSTEE OF	40 CAMINO CIELO	T17N R 9E S18 2.907 AC, LOT 4-A CIELO AZUL	COUNTY PLAT	406273	3952251	17N.09E.18.	DOM	3	9/6/1988	700	600.0	BM	100.0	9.1	90.9	91	17.5	82.5	82		BMP	
RG-49952	JOSEPH MORSE	Florence and Joseph Morse			25 Goodnight Trail	Lot 20, La Tierra Nueva	9/2/04 Charles Harrison submittal to Louis O'Dell, NMOSE	405546	3954603		DOM	3	12/22/1988	710	540.0	BM	170.0	36.7	133.3	78	54.0	116.0	68		BMP	
RG-50395	TAYLOR A DALE,			BRANCH, DENNIS R		T17N R 9E S18 17.400 AC TR D4, NW4	COUNTY PLAT	406939	3952352	17N.09E.18.112	DOM	3	3/12/1989	700	480.0	BM	220.0	9.1	210.9	96	17.5	202.5	92		BMP	
RG-50735	EUGENE D HIGGINS,			SCULLIN, MARC & CYNTHIA	136 ARROYO CALABASAS RD	T17N R 9E S18 2.5 AC TR 1,	COUNTY PLAT	406269	3951935	17N.09E.18.11	MUL	3	5/11/1989	700	500.0	BM	200.0	9.1	190.9	95	17.5	182.5	91	6644	BMP	
RG-50944	DENNIS & ELLEN SANDERS,			BT HOMES INC		T17N R 9E S12 252.0120 AC, TR 14 W OF TAOS HWY	COUNTY PLAT	414355	3953833	17N.09E.18.1	DOM	0	7/1/1989	700	580.0	BM	120.0	1.0	119.0	99	2.9	117.1	98		BMP	
RG-51854	RAY WINN	William A. and Janet F. Moffett			44 Chisholm Trail	Lot 29 La Tierra Nueva	9/2/04 Charles Harrison submittal to Louis O'Dell, NMOSE	404642	3954152		DOM	3	2/15/1990	695	590.0	BM	105.0	23.8	81.2	77	38.2	66.8	64		BMP	
RG-52506	WILLIAM AGNEW	Tucker Family Trust - Cecil R. Tucker/Janice W. Tucker			20 Goodnight Trail West		9/2/04 Charles Harrison submittal to Louis O'Dell, NMOSE	405241	3954362		DOM	3	8/7/1990	730	627.0	BM	103.0	23.8	79.2	77	38.2	64.8	63		BMP	
RG-52780 CLW	RICHARD BRENNER, VALLECITO HOMEOWNERS ASSOC		Vallecitos #1	LUDIN, FRITZ		T17N R 9E S18 10 AC NE4-SE4,	COUNTY PLAT	407446	3951438	17N.09E.18.412	DOM	3	12/23/1996	735	496.0	BM	239.0	5.7	233.3	98	11.9	227.1	95	6718	BMP	
RG-52938	JACK & JUNE SMITH,			MILLER, MARK C	3 VUELTA LINDA	T18N R 9E S32 11.32 AC, LOT 107 LA TIERRA PHASE 3	COUNTY PLAT	408537	3956601	18N.09E.32.14	DOM	3	9/26/1990	1000	650.0	BM	350.0	9.3	340.7	97	18.3	331.7	95	6802	BMP	
RG-53071	LEROY BACA,							400288	3949351	17N.08E.21.343	DOM	3	10/10/1990	440	261.0	CAG	179.0	5.2	173.8	97	11.4	167.6	94		BMP	
RG-53404	MARC NEIKRUG,			FISCHER, CYNTHIA F & KURT	17 SONRISA TRL	LOT 4 SONRISA S/D 5.010 AC, T17N R 9E S18	COUNTY PLAT	406265	3951450	17N.09E.18.311	MUL	3	7/10/1991	800	410.0	BM	390.0	9.1	380.9	98	17.5	372.5	96		BMP	
RG-53581	PATRICIA & J. SIGMUND FORMAN,			LUDIN, FRITZ		T17N R 9E S18 10 AC NE4-SE4,	COUNTY PLAT	407446	3951438	17N.09E.18.412	MUL	3	6/14/1991	700	580.0	BM	120.0	5.7	114.3	95	11.9	108.1	90		BMP	
RG-53658	BRIAN K. GONZALES,			BLOG, THOMAS M & ANNE E	43 VUELTA MARIA	LOT 24 LAS DOS PHASE 1, T18N R 9E S30 13.177 AC, PER DEATH CERT & ATTY R FOX,	COUNTY PLAT	407484	3957507	18N.09E.30.432	DOM	3	5/7/1991	720	520.0	BM	200.0	9.3	190.7	95	18.3	181.7	91		BMP	
RG-53984	HERSCHEL COBB,			LOVE RANCH PARTNERS LLC		T17N R 9E S18, TR D, 20.00 AC,	COUNTY PLAT	407467	3951068	17N.09E.18.423	MUL	3	8/7/1991	735	500.0	BM	235.0	3.9	231.1	98	8.7	226.3	96		BMP	
RG-53998	PETER GOODWIN,			LOVE RANCH PARTNERS LLC		T17N R 9E S18, TR D, 20.00 AC,	COUNTY PLAT	407467	3951068	17N.09E.18.423	MUL	3	7/15/1991	735	500.0	BM	235.0	3.9	231.1	98	8.7	226.3	96		BMP	
RG-53999	ROBERT & CAROL CARUTHERS,			LOVE RANCH PARTNERS LLC		T17N R 9E S18, TR D, 20.00 AC,	COUNTY PLAT	407467	3951068	17N.09E.18.423	MUL	3	6/30/1991	700	500.0	BM	200.0	3.9	196.1	98	8.7	191.3	96		BMP	
RG-54000	CANDIS NELSON,			LOVE RANCH PARTNERS LLC		T17N R 9E S18, TR D, 20.00 AC,	COUNTY PLAT	407467	3951068	17N.09E.18.423	MUL	3	7/9/1991	730	500.0	BM	230.0	3.9	226.1	98	8.7	221.3	96		BMP	
RG-54001	B. C. RIMBEAUX,			LOVE RANCH PARTNERS LLC		T17N R 9E S18, TR D, 20.00 AC,	COUNTY PLAT	407467	3951068	17N.09E.18.423	MUL	3	9/5/1991	718	500.0	BM	218.0	3.9	214.1	98	8.7	209.3	96		BMP	
RG-54066	JAMES KARP,	James and Arlene Karp		BERNSTEIN, TOM A & ANDREA E	11 Longhorn Lane	Lot 42 La Tierra Nueva	9/2/04 Charles Harrison submittal to Louis O'Dell, NMOSE	403672	3954737	17N.08E.2.142	DOM	3	7/31/1991	760	540.0	BM	220.0	82.5	137.5	63	103.9	116.1	53	6549	BMP	

Appendix B. Buckman Monitoring Area Well and Well Permit Survey

(gray highlight = well location verified with site-specific data)

NMOSE Well ID	Well Owner(s) listed in NMOSE Database	Confirmed Well Owner	Other Well Names	Parcel Owner Listed in County Parcel Database	Street Address	Lot Description	Address Source	UTM Easting, m, NAD83	UTM Northing, m, NAD83	NMOSE T.R.Sec.qqq	Use	Diver-sion, ac-ft/yr	Drilling Date	Well Depth, ft	Depth to Water, ft	Sub-region	Starting Water Column, ft	Model-Simulated 10-Yr Draw-down, ft	Water Column After 10 Years, ft	Percent Water Column Remaining After 10 Years	Model-Simulated 40-Yr Draw-down, ft	Water Column After 40 Years, ft	Percent Water Column Remaining After 40 Years	Land Surface Elevation, ft amsl	Monitoring Area	Other IDs
RG-54262	WELLS W. WHITNEY,	Philip Grasso			17 Longhorn Lane	Lot 41 La Tierra Nueva	9/2/04 Charles Harrison submittal to Louis O'Dell, NMOSE	403699	3954577	17N.08E.2.223	DOM	3	11/8/1991	755	535.0	BM	220.0	82.5	137.5	63	103.9	116.1	53	6531	BMP	
RG-54319	JEROME MARSHAK,			KENNEY GRANDCHILDRENS	50 CALLE ADELINA	T18N R 9E S30 21.056 AC, TR D	COUNTY PLAT	406823	3958125	18N.09E.30.143	DOM	3	9/19/1991	715	560.0	BM	155.0	13.8	141.2	91	26.0	129.0	83	6575	BMP	
RG-54395	CLAY BERGER,	John L. Babitt			38 Goodnight Trail	Lot 9 La Tierra Nueva	9/2/04 Charles Harrison submittal to Louis O'Dell, NMOSE	406245	3954574	17N.08E.1.421	DOM	3	9/25/1991	740	580.0	BM	160.0	18.0	142.0	89	30.6	129.4	81	6646	BMP	
RG-54655	WILLIAM C. III HARKER,			ELTON, DEBBIE		T17N R 9E S18 5 AC LOT 4A, AS PER DEATH CERTIFICATE, #091019,	COUNTY PLAT	406979	3951747		MUL	3	12/23/1991	700	580.0	BM	120.0	9.1	110.9	92	17.5	102.5	85	6681	BMP	
RG-54919	PING & DEBORAH LEE,			MURATA, HIROSHI & NANCY	22 VUELTA CHAMISA	LOT 8 LA TIERRA PHASE 1, T17N R 9E S 6	COUNTY PLAT	406788	3955542	17N.09E.6.121	DOM	3	3/8/1992	660	500.0	BM	160.0	18.0	142.0	89	30.6	129.4	81	6622	BMP	
RG-54938	WILLIAM & JOANNA SEITZ,			MEAD, WALTER L JR & EMILY C	57 CALLE ADELINA	LOT B-3 45.458 AC, T18N R 9E S30	COUNTY PLAT	406616	3957928	18N.09E.30.312	DOM	3	3/7/1992	700	550.0	BM	150.0	13.8	136.2	91	26.0	124.0	83	6555	BMP	
RG-55206	LA LUZ GROUP, LLC,							402036	3961412	18N.08E.15.143	DOM	0	9/28/1992	655	580.0	BM	75.0	24.5	50.5	67	41.8	33.2	44	6394	BMP	
RG-55696 CLW	R. L. BURKE,			MCCURDY, RICHARD B TRUSTEE	60 E ESTRADA CALABASA	LOT 57 LA TIERRA S/D PH 2, T18N R 9E S31 10.992 AC	COUNTY PLAT	407825	3955729	18N.09E.31.444	DOM	0	4/14/1993	850	685.0	BM	165.0	9.4	155.6	94	18.2	146.8	89	6727	BMP	
RG-55734	JILL & MITCHEL, PAUL NORTON,	Jill A. Norton			138 Chisholm Trail	Lot 44 La Tierra Nueva	9/2/04 Charles Harrison submittal to Louis O'Dell, NMOSE	403477	3954854	17N.08E.2.124	DOM	3	8/19/1992	740	500.0	BM	240.0	82.5	157.5	66	103.9	136.1	57	6558	BMP	
RG-55885	CUSTOM PROPERTIES OF SANTA FE, JAMES D. WARREN	William L. Oliver, Jr., and Mary Lynn Oliver			54 Headquarters Trail	Lot 78 La Tierra Nueva	9/2/04 Charles Harrison submittal to Louis O'Dell, NMOSE	405763	3954711	17N.08E.1.233	DOM	3	8/25/1992	750	530.0	BM	220.0	18.0	202.0	92	30.6	189.4	86	6622	BMP	
RG-56282	CLIFF WALBRIDGE,	Donald and Karen Berlanti Revocable Trust		BERLANTI, DONALD V & KAREN L	171 HEADQUARTERS TRL	LOT 69 LA TIERRA NUEVA, T17N R 8E S 1 27.273 AC	COUNTY PLAT	405170	3955316	17N.08E.1.123	DOM	3	12/18/1992	700	520.0	BM	180.0	36.7	143.3	80	54.0	126.0	70	6620	BMP	
RG-56667	DON & DEBBIE WOODIN,			LOVE RANCH PARTNERS LLC		T17N R 9E S18, TR C, 20.20 AC,	COUNTY PLAT	407065	3951041	17N.09E.18.431	MUL	3	4/3/1993	725	630.0	BM	95.0	5.7	89.3	94	11.9	83.1	87		BMP	
RG-56804	MYRON G. RIGHTMAN,							408252	3958516	18N.09E.29.114	DOM	3	3/3/1993	705	420.0	BM	285.0	8.0	277.0	97	16.6	268.4	94		BMP	
RG-56880	PRICILLA TEMPLE,			UNFRIED, CHARLES O JR & NANCY	17 VUELTA YUCCA	T18N R 9E S32 13.30 AC, LOT 79 LA TIERRA PHASE 3	COUNTY PLAT	408027	3955725	18N.09E.32.333	DOM	3	3/12/1993	755	578.0	BM	177.0	9.4	167.6	95	18.2	158.8	90	6766	BMP	
RG-57586	JAIME TRUJILLO,							408250	3951460	17N.09E.17.134	MUL	3	7/1/1993	700	500.0	BM	200.0	5.7	194.3	97	11.9	188.1	94		BMP	
RG-57619	ERIC A. SAMLER,			WAGNER, LINDA J	34 RABBITBRUSH	LOT 11 LA VIDA S/D 2.012 AC, T17N R 9E S19	COUNTY PLAT	407031	3950240	17N.09E.19.124	MUL	3	2/18/1994	643	481.0	BM	162.0	5.7	156.3	96	11.9	150.1	93		BMP	
RG-57851	SUSAN GARDNER, Trujillo		Guesthouse	TRUJILLO, RICARDO B	16 CAMINO LADERA	T17N R 9E S 5 LOT 1-D 5.060 AC,	COUNTY PLAT	409294	3955311	17N.09E.5.412	DOM	3	9/29/1993	864	520.0	BM	344.0	5.2	338.8	98	11.1	332.9	97	6863	BMP	
RG-57909 EXPL	PETER ORDWAY,				16 CAMINO CALABASAS	T17N R 9E S18 LOT 1 2.50 AC,	COUNTY PLAT	407646	3956147	18N.09E.31.423	DOM	0	8/10/1993	900	550.0	BM	350.0	9.3	340.7	97	18.3	331.7	95	6729	BMP	
RG-57968	SARA VACHA,			SCHNEIDER, DAVID J &				407856	3952235	17N.09E.18.222	DOM	3	8/21/1993	700	540.0	BM	160.0	5.7	154.3	96	11.9	148.1	93		BMP	
RG-58366	HACIENDA DEL CEREZO LTD.,		HDC1	HACIENDA DEL CEREZO LTD		T18N R 9E S 1 NW4-SW4-S2, SW4-, N2-NW4 & LOT 6, T18N R 9E S18 217.113 AC,	COUNTY PLAT	406473	3960061	18N.09E.19.113	SAN	3	1/6/1994	945	396.0	BM	549.0	10.4	538.6	98	21.2	527.8	96	6551	BMP	
RG-58534	CARRIE LEE KAYE,			ROSENZWOG, JANET		LOT 16 VALLECITO DE LA TIERRA, T17N R 9E S18	COUNTY PLAT	407475	3951869	17N.09E.18.223	DOM	0		800	500.0	BM	300.0	5.7	294.3	98	11.9	288.1	96		BMP	
RG-59101	DAVID C. ZERBST,			GRANT, PETER A & JOAN C		T17N R 9E S18 5.0765 AC, LOT A-4	COUNTY PLAT	407454	3952239	17N.09E.18.212	MUL	3	3/16/1994	750	445.0	BM	305.0	5.7	299.3	98	11.9	293.1	96		BMP	
RG-59195	MICHAEL HURLOCKER,		Los Suenos Expl	JANS, NEIL A & IRENE L	10 E CLOUD MARCH	T17N R 8E S13 2.727 AC, LOS SUENOS S/D LOT 8	COUNTY PLAT	406047	3951057	17N.08E.13.441	MUL	3	3/25/1994	845	448.7	BM	396.3	5.7	390.6	99	11.9	384.4	97	6661	BMP	

Appendix B. Buckman Monitoring Area Well and Well Permit Survey

(gray highlight = well location verified with site-specific data)

NMOSE Well ID	Well Owner(s) listed in NMOSE Database	Confirmed Well Owner	Other Well Names	Parcel Owner Listed in County Parcel Database	Street Address	Lot Description	Address Source	UTM Easting, m, NAD83	UTM Northing, m, NAD83	NMOSE T.R.Sec.qqq	Use	Diver-sion, ac-ft/yr	Drilling Date	Well Depth, ft	Depth to Water, ft	Sub-region	Starting Water Column, ft	Model-Simulated 10-Yr Draw-down, ft	Water Column After 10 Years, ft	Percent Water Column Remaining After 10 Years	Model-Simulated 40-Yr Draw-down, ft	Water Column After 40 Years, ft	Percent Water Column Remaining After 40 Years	Land Surface Elevation, ft amsl	Monitoring Area	Other IDs
RG-59213	MICHAEL & BARBARA OGG,	Barbara and Michael J. Ogg		OGG, MICHAEL J & BARBARA DOROB	209 HEADQUARTERS TRL	LOT 66 LA TIERRA NUEVA, T17N R 8E S 2 17.704 AC	COUNTY PLAT	404678	3955430	17N.08E.2.222	DOM	3	4/6/1994	750	500.0	BM	250.0	36.7	213.3	85	54.0	196.0	78	6508	BMP	
RG-59386	GABRIELLE BURKE,							405044	3961179	18N.08E.13.312	DOM	0	1/15/1995	905	480.0	BM	425.0	11.8	413.2	97	24.1	400.9	94	6516	BMP	
RG-59388	ROBERT & NANCY LEHRER,	Robert and Nancy Lehrer		LEHRER, ROBERT M & NANCY M	240 HEADQUARTERS TRL	LOT 61 LA TIERRA NUEVA, T17N R 8E S 2 12.643 AC	COUNTY PLAT	404339	3954999	17N.08E.2.222	DOM	3	4/15/1994	800	505.0	BM	295.0	36.7	258.3	88	54.0	241.0	82	6508	BMP	
RG-59728	HELEN LOUISE SWANKY,			JACOBS, LAURENCE S & KATHERINE	60 LA SERENA TRL	T17N R 9E S19 2.992 AC, LOT 9 LA SERENA S/D	COUNTY PLAT	407035	3950641	17N.09E.18.34	DOM	0	5/4/1994	855	485.0	BM	370.0	5.7	364.3	98	11.9	358.1	97		BMP	
RG-59973	LOUIS & BARBARA SKLAR,	Louis S. and Barbara Sklar			19 Brahma Ln	Lot 60 La Tierra Nueva	9/2/04 Charles Harrison submittal to Louis O'Dell, NMOSE	404788	3955019	17N.08E.2.122	DOM	3	8/10/1994	750	540.0	BM	210.0	36.7	173.3	83	54.0	156.0	74	6511	BMP	
RG-60104	LEONARD & BARBARA RAND THE RAND,	Len and Barbara Rand		RAND, LEONARD M & BARBARA E	111 HEADQUARTERS TRL	LOT 73 LA TIERRA NUEVA S/D, T17N R 8E S 1	COUNTY PLAT	405218	3955382	17N.08E.1.142	DOM	3	1/20/1995	760	580.0	BM	180.0	36.7	143.3	80	54.0	126.0	70	6641	BMP	
RG-60135	RICHARD FALLOWS,			MOTODA, DARYL M & JEANETTE W	5 TERARY CT	T17N R 8E S13 4.001 AC, LOT 5 EL PRADO S/D	COUNTY PLAT	406154	3952301	17N.08E.13.222	MUL	3	8/30/1994	800	465.0	BM	335.0	9.1	325.9	97	17.5	317.5	95	6690	BMP	
RG-60136	RICHARD FALLOWS,		El Prado Test Well	MARX, JAMES F &	10 LUPINE CT	T17N R 8E S13 4.081 AC, LOT 4 EL PRADO S/D	COUNTY PLAT	406139	3952312	17N.08E.13.242	MUL	3	8/21/1994	810	488.8	BM	321.2	9.1	312.1	97	17.5	303.7	95	6680	BMP	
RG-60137	RICHARD FALLOWS,		El Prado ELP2	MOTODA, DARYL M & JEANETTE W	5 TERARY CT	T17N R 8E S13 4.001 AC, LOT 5 EL PRADO S/D	COUNTY PLAT	406179	3952187	17N.08E.13.224	MUL	3	8/26/1994	830	481.8	BM	348.2	9.1	339.1	97	17.5	330.7	95	6686	BMP	
RG-60138	RICHARD FALLOWS,		El Prado ELP3	MARCELLUS, GARY W & LINDA	35 COPPERMALLOW RD	T17N R 8E S13 4.292 AC, LOT 11 EL PRADO S/D	COUNTY PLAT	406081	3951925	17N.08E.13.241	MUL	3	9/4/1994	820	448.2	BM	371.8	9.1	362.7	98	17.5	354.3	95	6642	BMP	
RG-60404	SHERYL M LARNER,	Richard and Staci Smith			21 Chisholm Trail	Lot 25 La Tierra Nueva	9/2/04 Charles Harrison submittal to Louis O'Dell, NMOSE	404936	3954130	17N.08E.1.331	DOM	3	12/17/1994	760	580.0	BM	180.0	23.8	156.2	87	38.2	141.8	79	6647	BMP	
RG-61535	WILLIAM & SHARON EKLUND,			EKLUND, WILLIAM A & SHARON R	48 PASEO DE LA TIERRA	LOT 3 LA TIERRA PHASE 1, T17N R 9E S 6	COUNTY PLAT	407174	3954334	17N.09E.6.431	DOM	0	10/26/1998	750	522.0	BM	228.0	13.7	214.3	94	24.6	203.4	89	6742	BMP	
RG-61551	TOM BLOG,			MEAD, WALTER L JR & EMILY C	29 CALLE ADELINA	T18N R 9E S30 40 AC SE4-SW4, UND INTEREST	COUNTY PLAT	406814	3957522	18N.09E.30.341	DOM	3	2/11/1995	810	580.0	BM	230.0	17.1	212.9	93	30.1	199.9	87	6617	BMP	
RG-61944	ROBERT T RITTER,	Robert and Connie Ritter			10 SHORTHORN LN	Lot 6 La Tierra Nueva	9/2/04 Charles Harrison submittal to Louis O'Dell, NMOSE	406049	3953948	17N.08E.12.121	DOM	3	3/25/1995	710	585.0	BM	125.0	13.7	111.3	89	24.6	100.4	80	6625	BMP	
RG-62974	RICHARD S PODMORE,			MORO, RAYMOND & IRIS D	12 DEER CIR	LOT 269 LAS CAMPANAS ESTATES, II	COUNTY PLAT	407852	3951865	17N.09E.18.224	DOM	3	1/11/1996	800	460.0	BM	340.0	5.7	334.3	98	11.9	328.1	96		BMP	
RG-63280	LAURA BETH CLAYTON,			COST, RICHARD & STACEY	19 VUELTA CHAMISA	LOT 10 LA TIERRA PHASE 1, T17N R 9E S 6	COUNTY PLAT	406988	3955542	17N.09E.6.122	DOM	3	10/4/1995	760	490.0	BM	270.0	18.0	252.0	93	30.6	239.4	89	6691	BMP	
RG-64419	SYLVIA SWANSON,	E. Gifford Stack and Sylvia E. Swanson		SWANSON, SYLVIA E & E GIFFORD	97 CHISHOLM TRL	LOT 36 LA TIERRA NUEVA 1, T17N R 8E S 2, 10.030 AC,	COUNTY PLAT	404293	3954920	17N.08E.2.421	DOM	3	5/31/1996	740	500.0	BM	240.0	36.7	203.3	85	54.0	186.0	77	6620	BMP	
RG-65175	GREGORY COLE,			MEAD, WALTER L JR & EMILY C	57 CALLE ADELINA	LOT B-3 45.458 AC, T18N R 9E S30	COUNTY PLAT	407019	3957723	18N.09E.30.324	MUL	3	8/22/1996	800	560.0	BM	240.0	13.8	226.2	94	26.0	214.0	89	6602	BMP	
RG-65180	SUKI GROSECLOSE,	Everett and Susan Groseclose		GROSECLOSE, EVERETT H & SUSAN	57 E GOODNIGHT TRL	LOT 14 LA TIERRA NUEVA, T17N R 8E S 1, 13.942 AC,	COUNTY PLAT	406081	3954653	17N.08E.1.423	SAN	3	5/10/1996	756	530.0	BM	226.0	18.0	208.0	92	30.6	195.4	86	6695	BMP	
RG-65244	MICHAEL LAWRENCE,			TARN, NATHANIEL R TRUSTEE	77 VUELTA MARIA	LOT 27 LAS DOS PHASE 1, T18N R 9E S29 10.856 AC	COUNTY PLAT	408245	3957711	18N.09E.29.314	DOM	3	10/22/1996	800	560.0	BM	240.0	8.0	232.0	97	16.6	223.4	93	6709	BMP	
RG-65566	PHYLLIS L. NEWCOMER,	Dr. Phyllis L. Newcomer		NEWCOMER, PHYLLIS L	79 CHISHOLM TRL	LOT 33 LA TIERRA NUEVA S/D, T17N R 8E S 2, 10.794 AC,	COUNTY PLAT	404331	3955009	17N.08E.2.421	DOM	3	5/5/1998	765	542.0	BM	223.0	36.7	186.3	84	54.0	169.0	76	6620	BMP	
RG-65584	CHARLES HARRISON,	Charles Harrison		HARRISON, CHARLES & RAWSON,	181 CHISHOLM TRL	LOT 51 LA TIERRA NUEVA, T17N R 8E S 2 14.399 AC	COUNTY PLAT	403243	3955504	17N.08E.2.112	DOM	3	8/17/1997	755	535.0	BM	220.0	82.5	137.5	63	103.9	116.1	53	6499	BMP	

Appendix B. Buckman Monitoring Area Well and Well Permit Survey

(gray highlight = well location verified with site-specific data)

NMOSE Well ID	Well Owner(s) listed in NMOSE Database	Confirmed Well Owner	Other Well Names	Parcel Owner Listed in County Parcel Database	Street Address	Lot Description	Address Source	UTM Easting, m, NAD83	UTM Northing, m, NAD83	NMOSE T.R.Sec.qqq	Use	Diver-sion, ac-ft/yr	Drilling Date	Well Depth, ft	Depth to Water, ft	Sub-region	Starting Water Column, ft	Model-Simulated 10-Yr Draw-down, ft	Water Column After 10 Years, ft	Percent Water Column Remaining After 10 Years	Model-Simulated 40-Yr Draw-down, ft	Water Column After 40 Years, ft	Percent Water Column Remaining After 40 Years	Land Surface Elevation, ft amsl	Monitoring Area	Other IDs
RG-66147	ELISE WHELESS, CITY OF SANTA FE/CIP,			WHELESS, ELISE	22 VUELTA SABIO	LOT 49 LA TIERRA PHASE 2, T17N R 9E S 6 12.814 AC	COUNTY PLAT	406478	3954618	17N.09E.6.314	DOM	3	1/22/1997	750	500.0	BM	250.0	18.0	232.0	93	30.6	219.4	88	6702	BMP	
RG-66978								403104	3949122	17N.08E.26.111	SAN	3	5/1/1997	890	240.0	BM	650.0	5.4	644.6	99	11.4	638.6	98	6460	BMP	
RG-67134	DAVID KENNEY,			KENNEY, DAVID	146 CALLE JOSEPHINA	T18N R 9E S19 62.502 AC, TR C	COUNTY PLAT	407241	3959929	18N.09E.19.231	DOM	3	5/26/1999	270	60.0	BM	210.0	10.4	199.6	95	21.2	188.8	90	6543	BMP	
RG-67485	LAWRENCE BURKE,		Mariah Ranch					405067	3962076	18N.08E.13.141	DOM	3	11/25/1997	880	420.0	BM	460.0	11.8	448.2	97	24.1	435.9	95	6522	BMP	
RG-68309	DAN MCCOY,			LOGAN, STANLEY & MARJORIE	150 ESTRADA REDONDA	T18N R 9E S32 11.65 AC, LOT 89 LA TIERRA PHASE 3	COUNTY PLAT	408034	3956504	18N.09E.32.133	DOM	3	9/10/1997	700	550.0	BM	150.0	9.3	140.7	94	18.3	131.7	88	6785	BMP	
RG-68712	DENNIS & MARLYS WHITE,			WHITE, MARLYS RUTH	48 E ESTRADA CALABASA	LOT 54 LA TIERRA PHASE 2, T18N R 9E S31 10.134 AC	COUNTY PLAT	407365	3955733	18N.09E.31.434	DOM	3	4/10/1998	740	520.0	BM	220.0	9.4	210.6	96	18.2	201.8	92	6674	BMP	
RG-69121	GREGORY SWENDSEN,			BELL, SUSAN H	185 CALLE JOSEPHINA	T18N R 9E S19 12.50 AC, TR A-1	COUNTY PLAT	406438	3959936	18N.09E.19.131	DOM	3	6/8/1998	760	404.0	BM	356.0	10.4	345.6	97	21.2	334.8	94	6551	BMP	
RG-69782	RICHARD & HELEN WOLFORD,	Richard and Helen Wolford			103 Chisholm Trail	Lot 37 La Tierra Nueva	9/2/04 Charles Harrison submittal to Louis O'Dell, NMOSE	404106	3955085	17N.08E.2.233	MUL	3	6/13/1998	785	572.0	BM	213.0	36.7	176.3	83	54.0	159.0	75	6569	BMP	
RG-70634	STEPHEN KIRSCHENBAUM,		Hacienda del Cerezo HDC2	HACIENDA DEL CEREZO LTD		T18N R 9E S 1 NW4-SW4-S2, SW4-, N2-NW4 & LOT 6, T18N R 9E S18 217.113 AC,	COUNTY PLAT	406851	3960801	18N.09E.18.341	DOM	3	2/24/1999	800	426.0	BM	374.0	10.4	363.6	97	21.2	352.8	94	6587	BMP	
RG-71056	SUSAN B. HADLEY,			VELTMANN, JOSEPH R JR	TANO RD	T17N R 9E S 5 5.02 AC LOT 1A,	COUNTY PLAT	409408	3954304	17N.09E.5.442	MUL	3	12/15/1998	923	660.0	BM	263.0	4.5	258.5	98	9.8	253.2	96		BMP	
RG-71298	FRANK P.L. AND LYNNE S. MINAR,	Frank and Lynne Minard		MINARD, FRANK P L & LYNNE S	161 HEADQUARTERS TRL	LOT 70 LA TIERRA NUEVA, T17N R 8E S36 24.159 AC	COUNTY PLAT	405074	3955773	18N.08E.36.334	DOM	3	11/22/1993	700	580.0	BM	120.0	36.7	83.3	69	54.0	66.0	55	6558	BMP	
RG-71558	GAIL & PATRICK CASEY,			FARLEY, TERRANCE C & JOAN C	23 VUELTA YUCCA	T18N R 9E S32 12.75 AC, LOT 81 LA TIERRA PHASE 3	COUNTY PLAT	408429	3955921	18N.09E.32.341	DOM	3	6/11/1999	800	515.0	BM	285.0	9.4	275.6	97	18.2	266.8	94	6781	BMP	
RG-71583	JOYCE LIBUTTI,			HARRIS, JOHN G & M CHRISTINE	13 PASEO DEL PAJARO	T17N R 9E S 5 8.510 AC, TRACT B-3-D	COUNTY PLAT	408803	3954513	17N.09E.5.413	MUL	3	3/17/1999	853	440.0	BM	413.0	9.4	403.6	98	18.2	394.8	96	6857	BMP	
RG-71688	STEPHEN A. GIBSON,			GARCIA, ANGEL E &	71 BLUESTEM DR	T17N R 9E S 8 2.052 AC, LOT 7 COLINAS VERDES	COUNTY PLAT	408702	3953859	17N.09E.8.21	DOM	3	3/28/1999	851	645.0	BM	206.0	7.8	198.2	96	15.5	190.5	92		BMP	
RG-71728	WILLIAM BUCHANAN,	William Buchanan and Ellen Walton			135 Chisholm Trail	Lot 43 La Tierra Nueva	9/2/04 Charles Harrison submittal to Louis O'Dell, NMOSE	403821	3954959	17N.08E.2.141	DOM	3	4/21/1999	750	485.0	BM	265.0	82.5	182.5	69	103.9	161.1	61	6526	BMP	
RG-71748	KING BROTHERS RANCH,		Rancho de los Ninos Expl	GONZALES, GEORGE A & CELINE V	57 CALLE HACIENDA	LOT 14 RANCHO DE LOS NINOS SD, T17N R 8E S23 2.500 AC	COUNTY PLAT	403911	3950729	17N.08E.23.21		0	4/13/1999	854	407.8	BM	446.2	9.8	436.4	98	18.4	427.8	96	6575	BMP	
RG-71811	MICHAEL & LEE MORE,			MORE, J MICHAEL & LEE	52 E ESTRADA CALABASA	LOT 55 LA TIERRA PHASE 2, T18N R 9E S31 10.438 AC	COUNTY PLAT	407503	3955730	18N.09E.31.434	DOM	3	5/4/1999	760	465.0	BM	295.0	9.4	285.6	97	18.2	276.8	94	6674	BMP	
RG-72263	JON WOLFE,							407827	3958118	18N.09E.30.244	DOM	3	7/31/1999	820	690.0	BM	130.0	8.0	122.0	94	16.6	113.4	87	6615	BMP	
RG-72292	GEORGE GOZIGIAN,			GOZIGIAN, GEORGE & JEANNE T	30 E ESTRADA CALABASA	LOT 52 LA TIERRA PHASE 2, T18N R 9E S31 10.180 AC	COUNTY PLAT	407022	3955736	18N.09E.31.344	DOM	3	6/30/1999	750	610.0	BM	140.0	18.0	122.0	87	30.6	109.4	78	6649	BMP	
RG-72317	KING BROTHERS RANCH,			GALLEGOS, FRANK & ELIZABETH	16 VIA DE ESTRELLAS	T17N R8E S23 2.500 AC, TRACT 4B-4B1	COUNTY PLAT	403214	3949828	17N.08E.23.31		3	9/28/1999	802	244.0	BM	558.0	9.8	548.2	98	18.4	539.6	97	6526	BMP	
RG-72349	GERALD AND KATHLEEN PETERS,		Wilderness Estates	WILDERNESS ESTATES DEVELOPMENT		T17N R 8E S24 40.00 AC, NW1/4 SE1/4	COUNTY PLAT	405489	3949905	17N.08E.24.411	DOM	3	7/18/1999	740	404.2	BM	335.8	7.9	327.9	98	15.5	320.3	95	6614	BMP	
RG-72551	TOBY LOVATO,							408275	3951460	17N.09E.17.143	DOM	3	11/26/1999	660	255.0	BM	405.0	5.7	399.3	99	11.9	393.1	97		BMP	
RG-72697	PHILIP & BERNADETTE WIEGEL,			DAVIDSON, KENNETH J	157 VUELTA MARIA	LOT 31 LAS DOS PHASE 1, T18N R 9E S29 11.048 AC	COUNTY PLAT	408249	3958113	18N.09E.29.134	DOM	3	10/16/1999	780	400.0	BM	380.0	8.0	372.0	98	16.6	363.4	96	6683	BMP	
RG-72765	MARIE A DUPREE,			WYSS, A WALTER		T17N R 9E S 5 5.19 AC TR B2C,	COUNTY PLAT	408903	3954208	17N.09E.5.43	DOM	3	2/20/2001	1000	660.0	BM	340.0	7.8	332.2	98	15.5	324.5	95	6918	BMP	
RG-72864	FRANK GALLEGOS,			GALLEGOS, FRANK & ELIZABETH	16 VIA DE ESTRELLAS	T17N R8E S23 2.500 AC, TRACT 4B-4B1	COUNTY PLAT	403214	3949828	17N.08E.23.31	DOM	3	11/16/1999	600	396.0	BM	204.0	9.8	194.2	95	18.4	185.6	91	6526	BMP	
RG-72865	ANDREW & LUCINDA LEYBA,			SISNEROS, DIEGO J & DORIN K	6 CAMINO DE REY CIR	T17N R 8E S23 & 26 2.500 AC, TRACT 4C-3	COUNTY PLAT	403151	3949549	17N.08E.23.31	DOM	3	9/30/1999	800	244.0	BM	556.0	5.4	550.6	99	11.4	544.6	98	6498	BMP	

Appendix B. Buckman Monitoring Area Well and Well Permit Survey

(gray highlight = well location verified with site-specific data)

NMOSE Well ID	Well Owner(s) listed in NMOSE Database	Confirmed Well Owner	Other Well Names	Parcel Owner Listed in County Parcel Database	Street Address	Lot Description	Address Source	UTM Easting, m, NAD83	UTM Northing, m, NAD83	NMOSE T.R.Sec.qqq	Use	Diver-sion, ac-ft/yr	Drilling Date	Well Depth, ft	Depth to Water, ft	Sub-region	Starting Water Column, ft	Model-Simulated 10-Yr Draw-down, ft	Water Column After 10 Years, ft	Percent Water Column Remaining After 10 Years	Model-Simulated 40-Yr Draw-down, ft	Water Column After 40 Years, ft	Percent Water Column Remaining After 40 Years	Land Surface Elevation, ft amsl	Monitoring Area	Other IDs
RG-72866	RICHARD AND STEPHNIE PATTERSON, Leyba		600	LEYBA, ANDREW M & LUCINDA M	7 CAMINO DE REY CIR	T17N R 8E S23 & 26 2.5104 AC, LOT 2	COUNTY PLAT	403236	3949568	17N.08E.23.313	DOM	3	4/16/2001	600	33.0	BM	567.0	5.4	561.6	99	11.4	555.6	98	6522	BMP	
RG-73539	ANTHONY MARK,			TRUJILLO, RICARDO &	10 CAMINO LADERA	T17N R 9E S 5 2.523 AC, LOT 2-C-1	COUNTY PLAT	409409	3955317	17N.09E.5.224	DOM	3	10/7/2000	820	527.0	BM	293.0	5.2	287.8	98	11.1	281.9	96	6846	BMP	
RG-73694	RICHARD ROGERS,			DIBACHI, FARZAD TRUSTEE	33 CAMINO MONTUOSO	LOT 75 LA TIERRA PHASE 2, T18N R 9E S31 50.169 AC	COUNTY PLAT	407630	3957111	18N.09E.31.221	DOM	3	6/28/2000	780	485.0	BM	295.0	9.3	285.7	97	18.3	276.7	94	6694	BMP	
RG-74635	MARIA CRISTINA KENNEY,			KENNEY GRANDCHILDRENS	50 CALLE ADELINA	T18N R 9E S30 21.056 AC, TR D	COUNTY PLAT	406823	3958125	18N.09E.30.143	DOM	3	3/8/2003	780	452.0	BM	328.0	13.8	314.2	96	26.0	302.0	92	6575	BMP	
RG-74646	MARTIN LUJAN,			KING BROTHERS RANCH	KING BROTHERS RANCH	T17N R8E S23 77.187 AC, TRACT 3	COUNTY PLAT	403118	3950329	17N.08E.23.131	MUL	3	9/2/2000	600	400.0	BM	200.0	9.8	190.2	95	18.4	181.6	91	6519	BMP	
RG-74740	GLENN G ROYBAL,			MARES, ANTHONY & MERRILYN	11 AVENIDA DE MERCEDES	T17N R8E S23 2.520 AC, TRACT A-3	COUNTY PLAT	403109	3949325	17N.08E.23.333		0	9/26/2000	600	347.0	BM	253.0	5.4	247.6	98	11.4	241.6	96	6486	BMP	
RG-74741	GLENN G ROYBAL,			COKER, ROBERT & BARBARA COHEN	3 AVENIDA DE MERCEDES	T17N R8E S23 2.520 AC, TRACT A-1	COUNTY PLAT	403117	3949436	17N.08E.23.331		0	9/21/2000	700	284.8	BM	415.2	5.4	409.8	99	11.4	403.9	97	6502	BMP	
RG-74811	ELIZABETH GLASCOCK,	Frank Carter and Toquaiah Jackson		CARTER, FRANK C & TOQUAIAH	180 CHISHOLM TRL	LOT 50 LA TIERRA NUEVA, T17N R 8E S 2 14.846 AC	COUNTY PLAT	403610	3955520	17N.08E.2.111	DOM	3	1/8/2001	860	427.0	BM	433.0	82.5	350.5	81	103.9	329.1	76	6522	BMP	
RG-74926	DEBORAH K. ROMERO, Borrego		Borrego	GONZALES, PATRICIO M &	5 CALLE QUERIDO	LOT 19 RANCHO DE LOS NINOS SD, T17N R 8E S23 2.500 AC	COUNTY PLAT	403984	3950389	17N.08E.23.232	MUL	3	12/8/2000	700	387.0	BM	313.0	9.8	303.2	97	18.4	294.6	94	6566	BMP	
RG-75059	RONALD SCHNEIDER,			BOYD, BRIAN	7 CAMINO MONTUOSO	LOT 18 LA TIERRA PHASE 1, T17N R 9E S31	COUNTY PLAT	407233	3957115	18N.09E.31.211	DOM	3	5/3/2001	820	572.0	BM	248.0	17.1	230.9	93	30.1	217.9	88	6627	BMP	
RG-75069	KENDERDINE CONSTRUCTION	Seymour Grufferman and Sue Kimm			14 Brahma Lane	Lot 57 La Tierra Nueva	9/2/04 Charles Harrison submittal to Louis O'Dell, NMOSE	404659	3954875			0	10/4/2001	735	500.0	BM	235.0	36.7	198.3	84	54.0	181.0	77		BMP	
RG-75084	RICHARD A. GALAZ,			GALAZ, RICHARD A & MICHELLE Y	83 PASEO DE ESTRELLAS	LOT 7 RANCHO DE LOS NINOS SD, T17N R 8E S23 2.500 AC	COUNTY PLAT	404179	3950298	17N.08E.23.232	MUL	3	12/4/2000	700	390.0	BM	310.0	7.9	302.1	97	15.5	294.5	95	6536	BMP	
RG-75096	TERRANCE C FARLEY,			FARLEY, TERRANCE C & JOAN C	23 VUELTA YUCCA	T18N R 9E S32 12.75 AC, LOT 81 LA TIERRA PHASE 3	COUNTY PLAT	408429	3955721	18N.09E.32.343	DOM	3	3/23/2001	780	520.0	BM	260.0	9.4	250.6	96	18.2	241.8	93	6808	BMP	
RG-75172	RICHARD C STERTZ,			HUNTER, MICHAEL L & LORI A	22 PASEO DEL VENADO	T17N R 9E S 9 5.010 AC, LOT 4 TR A	COUNTY PLAT	409100	3953485	17N.09E.8.223	MUL	3	2/2/2001	820	609.0	BM	211.0	4.5	206.5	98	9.8	201.2	95		BMP	
RG-75191	GILDA GLASSCOCK WILSON,							406586	3955145	17N.09E.6.132	MUL	3	2/13/2001	760	492.0	BM	268.0	18.0	250.0	93	30.6	237.4	89	6620	BMP	
RG-75232 POD1	SUSAN SEIFERT,			SKY LIMIT LLC		T17N R 8E S23 4.780 AC, PARCEL B	COUNTY PLAT	403565	3950078	17N.08E.23.143	MUL	3	9/30/2002	700	364.0	BM	336.0	9.8	326.2	97	18.4	317.6	95		BMP	
RG-75233 POD1	MICHAEL G MELLOS, APPR			MELLOS, MICHAEL G & CAROLYN O	10 HACIENDA CT	LOT 22 LA VILLA ESCONDIDA, T17N R 8E S23 3.140 AC	COUNTY PLAT	403798	3950154	17N.08E.23.144	MUL	3	5/8/2001	700	375.0	BM	325.0	9.8	315.2	97	18.4	306.6	94		BMP	
RG-75234 POD1	MELISSA PESSARRA, APPR			STANFORD, ANTHONY & LORRAINE	6 HACIENDA CT	LOT 23 LA VILLA ESCONDIDA, T17N R 8E S23 3.090 AC	COUNTY PLAT	403701	3950128	17N.08E.23.143	MUL	3	11/11/2001	700	381.0	BM	319.0	9.8	309.2	97	18.4	300.6	94		BMP	
RG-75236	CAJA DEL RIO, LLC,			BORREGO, ROBERT R & DEBORAH K	2 CALLE CURIOSO	LOT 17 RANCHO DE LOS NINOS SD, T17N R 8E S23 2.500 AC	COUNTY PLAT	404120	3950320	17N.08E.23.232		0	3/10/2001	700	387.0	BM	313.0	7.9	305.1	97	15.5	297.5	95	6536	BMP	
RG-75454 POD1	ALFRED LOPEZ, VALERIE LOPEZ			STANFORD, ANTHONY & LORRAINE	6 HACIENDA CT	LOT 23 LA VILLA ESCONDIDA, T17N R 8E S23 3.090 AC	COUNTY PLAT	403650	3950173	17N.09E.17.113	MUL	3	3/6/2001	700	378.0	BM	322.0	9.8	312.2	97	18.4	303.6	94		BMP	
RG-75455 POD1	GEORGE M COHEN,			BOB DIJANNI CUSTOM HOMES, INC	11 CALLE HACIENDA	LOT 3 LA VILLA ESCONDIDA, T17N R 8E S23 3.370 AC	COUNTY PLAT	403523	3950282	17N.09E.17.112	MUL	3	11/16/2001	700	391.0	BM	309.0	9.8	299.2	97	18.4	290.6	94		BMP	
RG-75456	SKYLIMIT LLC,		Rancho de los Ninos	COHEN, GEORGE M & LINDA S	38 CALLE HACIENDA	LOT 12 LA VILLA ESCONDIDA, T17N R 8E S23 2.750 AC	COUNTY PLAT	403696	3950710	17N.09E.17.114		0	7/18/2001	700	294.7	BM	405.3	9.8	395.5	98	18.4	386.9	95	6564	BMP	
RG-75553	CHAD SNOW,			SNOW, CHAD & RENAE	19 S VUELTA HERRADURA	T18N R 9E S32 14.49 AC, LOT 113 LA TIERRA PHASE 3	COUNTY PLAT	409031	3955722	18N.09E.32.434	DOM	3	4/25/2001	820	584.0	BM	236.0	5.2	230.8	98	11.1	224.9	95	6907	BMP	
RG-75566	JAMES G. BATTERMANN, APPR			MONTOYA, MELISSA J		T17N R 9E S 5 5.05 AC, TR B-4-C	COUNTY PLAT	409003	3954713	17N.09E.5.412	MUL	3	3/8/2002	800	650.0	BM	150.0	5.2	144.8	97	11.1	138.9	93	6863	BMP	
RG-75570	GLENN CONROY,			HACIENDA DEL CEREZO LTD		T18N R 9E S19 & 18 23.086 AC, 9OT 3	COUNTY PLAT	407044	3960134	18N.09E.19.124	DOM	3	3/12/2001	760	422.0	BM	338.0	10.4	327.6	97	21.2	316.8	94	6531	BMP	
RG-75956	MICHAEL W. & MARCIA YOUNG,			MEAD, WALTER L JR & EMILY C	57 CALLE ADELINA	LOT B-3 45.458 AC, T18N R 9E S30	COUNTY PLAT	406616	3957728	18N.09E.30.314	DOM	3	7/17/2001	800	419.0	BM	381.0	13.8	367.2	96	26.0	355.0	93	6572	BMP	

Appendix B. Buckman Monitoring Area Well and Well Permit Survey

(gray highlight = well location verified with site-specific data)

NMOSE Well ID	Well Owner(s) listed in NMOSE Database	Confirmed Well Owner	Other Well Names	Parcel Owner Listed in County Parcel Database	Street Address	Lot Description	Address Source	UTM Easting, m, NAD83	UTM Northing, m, NAD83	NMOSE T.R.Sec.qqq	Use	Diver-sion, ac-ft/yr	Drilling Date	Well Depth, ft	Depth to Water, ft	Sub-region	Starting Water Column, ft	Model-Simulated 10-Yr Draw-down, ft	Water Column After 10 Years, ft	Percent Water Column Remaining After 10 Years	Model-Simulated 40-Yr Draw-down, ft	Water Column After 40 Years, ft	Percent Water Column Remaining After 40 Years	Land Surface Elevation, ft amsl	Monitoring Area	Other IDs
RG-76065	GREG STRATTON,			CRYSTAL INC		T17N R 9E S 5 113.52 AC, LOT 4	COUNTY PLAT	407992	3954926	17N.09E.5.133	MUL	3	8/3/2001	800	522.0	BM	278.0	9.4	268.6	97	18.2	259.8	93	6761	BMP	
RG-76305	JOHN G HARRIS,			COIMBRA, CLIF & CHARAINE	3 LAS KATRINAS RD	T17N R 9E S 5 2.510 AC, TRACT 1D LOT 1	COUNTY PLAT	409408	3954915	17N.09E.5.244	DOM	3	10/18/2001	880	352.0	BM	528.0	5.2	522.8	99	11.1	516.9	98		BMP	
RG-76696	DONALD L & BARBARA E SHIRES,			GALLEGOS, FRANK & ELIZABETH	16 VIA DE ESTRELLAS	T17N R8E S23 & 26 5.993 AC, TRACT 4B-4B2	COUNTY PLAT	403313	3949727	17N.08E.23.314	MUL	3	11/20/2001	560	395.0	BM	165.0	9.8	155.2	94	18.4	146.6	89	6519	BMP	
RG-77195	GERALD A. BECKER,			DIBACHI, FARZAD TRUSTEE	33 CAMINO MONTUOSO	LOT 75 LA TIERRA PHASE 2, T18N R 9E S31 50.169 AC	COUNTY PLAT	407630	3956911	18N.09E.31.223	DOM	3	7/12/2002	805	465.0	BM	340.0	9.3	330.7	97	18.3	321.7	95	6756	BMP	
RG-77258	THERESA MARTINEZ,							408250	3951460	17N.09E.17.134	DOM	3	5/15/2004	700	600.0	BM	100.0	5.7	94.3	94	11.9	88.1	88		BMP	
RG-77426	RICHARD B MCCURDY,			MCCURDY, RICHARD B TRUSTEE	60 E ESTRADA CALABASA	LOT 57 LA TIERRA S/D PH 2, T18N R 9E S31 10.992 AC	COUNTY PLAT	407825	3955729	18N.09E.31.444		3	4/24/2002	800	508.0	BM	292.0	9.4	282.6	97	18.2	273.8	94	6727	BMP	
RG-77553	CAROL METCHICK,	Robert Metchick	Shared Well 2		11 Sundance Drive	Block 1/Lot 12, Sundance Estates	John Miles Smith, 6/19/08 email	410418	3955100	17N.09E.4.231	MUL	3	5/10/2002	900	505.0	BM	395.0	5.2	389.8	99	11.1	383.9	97	6972	TR	
RG-77563	MANANA LLC,			BRILLIANT, B KAY	41 CAMINO HASTA MANANA	T17N R 9E S 5 2.530 AC, LOT 1-B, TRACT A,	COUNTY PLAT	409408	3955115	17N.09E.5.242		0	8/30/2002	800	380.0	BM	420.0	5.2	414.8	99	11.1	408.9	97	6881	BMP	
RG-77758	LETITIA A KRAKOWSKI,			MOTT, JOHN B & LETITIA A	24 VISTA CALABASAS	T17N R 9E S18 5.030 AC NW4, W/IN	COUNTY PLAT	406675	3952247	17N.09E.18.121	DOM	3	3/7/2003	800	224.0	BM	576.0	9.1	566.9	98	17.5	558.5	97		BMP	
RG-77820	MARY LYNN OLIVER	William L. Oliver, Jr., and Mary Lynn Oliver		OLIVER, WILLIAM L & MARY LYNN	36 Headquarters Trail	LOT 17 LA TIERRA NUEVA, T17N R 8E S 1 11.0904 AC	COUNTY PLAT, 9/2/04 Charles Harrison submittal to Louis O'Dell, NMOSE	405664	3954590		DOM	3	2/14/2003	780	456.0	BM	324.0	36.7	287.3	89	54.0	270.0	83		BMP	
RG-77912	VICTOR BALLAS,			CONROY, GLENN C & JANE E	166 CALLE JOSEPHINA	T18N R 9E S19 12.50 AC, TR B-1	COUNTY PLAT	407040	3959933	18N.09E.19.142		0	10/16/2002	800	380.0	BM	420.0	10.4	409.6	98	21.2	398.8	95	6542	BMP	
RG-78027	ADRIAN & KRISTIN GRIGGS,	Adrian Griggs and Kristin Martinez			56 Goodnight Trail	Lot 10 La Tierra Nueva	9/2/04 Charles Harrison submittal to Louis O'Dell, NMOSE	406232	3954594	17N.08E.1.241	DOM	3	1/3/2003	720	492.0	BM	228.0	18.0	210.0	92	30.6	197.4	87	6614	BMP	
RG-78304	MONTOYA GRANDCHILDREN'S TRUST,			CRYSTAL INC		T17N R 9E S 5 113.52 AC, LOT 4	COUNTY PLAT	408192	3954926	17N.09E.5.134		3	9/15/2004	840	448.0	BM	392.0	9.4	382.6	98	18.2	373.8	95	6798	BMP	
RG-78324	PATRICIA JOHNSTON,			FRANK YARDMAN CONSTRUCTION	110 PASEO DEL CONEJO	T17N R 9E S 5 2.50 AC, TR B-1-A LOT 3-B	COUNTY PLAT	407976	3955044	17N.09E.5.133	DOM	3	9/20/2004	840	462.0	BM	378.0	9.4	368.6	98	18.2	359.8	95	6761	BMP	
RG-78325	MONTOYA GRANDCHILDREN'S TRUST,			ROUNSVILLE, WILLIAM J	28 CONEJO TRL	T17N R 9E S5 6.70 AC, LOT 2	COUNTY PLAT	408690	3955091	17N.09E.5.142		3	12/30/2002	900	535.0	BM	365.0	9.4	355.6	97	18.2	346.8	95		BMP	
RG-78339	RUBEN ARCHULETA,			CRYSTAL INC		T17N R 9E S 5 113.52 AC, LOT 4	COUNTY PLAT	407982	3954124	17N.09E.5.333	DOM	3	1/8/2003	840	582.0	BM	258.0	7.8	250.2	97	15.5	242.5	94	6818	BMP	
RG-78343	RUBEN ARCHULETA,			CRYSTAL INC		T17N R 9E S 5 113.52 AC, LOT 4	COUNTY PLAT	407982	3954124	17N.09E.5.333	DOM	3	9/13/2004	840	438.0	BM	402.0	7.8	394.2	98	15.5	386.5	96	6818	BMP	
RG-78347	RICHARD A MONTOYA,			HUNTER, MICHAEL L & LORI A	22 PASEO DEL VENADO	T17N R 9E S 9 5.010 AC, LOT 4 TR A	COUNTY PLAT	409100	3953485	17N.09E.8.223		3	11/29/2002	800	520.0	BM	280.0	4.5	275.5	98	9.8	270.2	96		BMP	
RG-78348	RUBEN ARCHULETA,			CRYSTAL INC		T17N R 9E S 5 113.52 AC, LOT 4	COUNTY PLAT	407982	3954124	17N.09E.5.333	DOM	3	10/11/2004	840	473.0	BM	367.0	7.8	359.2	98	15.5	351.5	96	6818	BMP	
RG-78354	RUBEN ARCHULETA,			CRYSTAL INC		T17N R 9E S 5 113.52 AC, LOT 4	COUNTY PLAT	407982	3954124	17N.09E.5.333	DOM	3	12/30/2002	900	535.0	BM	365.0	7.8	357.2	98	15.5	349.5	96	6818	BMP	
RG-78355	RUBEN ARCHULETA,			CRYSTAL INC		T17N R 9E S 5 113.52 AC, LOT 4	COUNTY PLAT	407982	3954124	17N.09E.5.333	DOM	3	9/24/2003	840	488.0	BM	352.0	7.8	344.2	98	15.5	336.5	96	6818	BMP	
RG-78415	TIERRA ENTERPRISES LLC,			LARKIN, ROBERT J & BARBARA E	12 INDIGO CT	LOT 8 LA VIDA S/D 3.044 AC, T17N R 9E S19	COUNTY PLAT	407433	3950236	17N.09E.19.214		0	7/3/2003	663	486.0	BM	177.0	3.9	173.1	98	8.7	168.3	95		BMP	
RG-78419	MICHAEL MAC CORQUODALE,			MOREAU, JOAN M	19 W ESTRADA CALABASA	LOT 31 LA TIERRA PHASE 1, T17N R 9E S31	COUNTY PLAT	406399	3956121	18N.09E.31.313	MUL	3	6/20/2003	820	478.0	BM	342.0	17.1	324.9	95	30.1	311.9	91	6692	BMP	
RG-78879	CAROLE D PULLO,			PULLO, CAROLE D	6 PASEO DEL PALOMA	T17N R 9E S 5 2.590 AC, TRACT B-1-D, LOT 1,	COUNTY PLAT	409038	3954118	17N.09E.5.433	MUL	3	7/15/2005	780	575.0	BM	205.0	4.5	200.5	98	9.8	195.2	95	6888	BMP	
RG-78889	STEPHEN ETRE,			WILLIAMS, MARK R & ORLY V	10 SIERRA LAVANDA	T17N R 9E S19 LOT 4-A-4 2.5AC,	COUNTY PLAT	407027	3949809	17N.09E.19.322	MUL	3	1/10/2003	760	423.0	BM	337.0	5.7	331.3	98	11.9	325.1	96		BMP	
RG-78962	ROD HONSTEIN,			HONSTEIN, RODERICK N & ANNE W	46 PASEO DEL PAISANO	T17N R 9E S 5 5.06 AC TR B2B,	COUNTY PLAT	408925	3954349	17N.09E.5.431	DOM	3	4/5/2003	800	571.0	BM	229.0	4.5	224.5	98	9.8	219.2	96	6871	BMP	

Appendix B. Buckman Monitoring Area Well and Well Permit Survey

(gray highlight = well location verified with site-specific data)

NMOSE Well ID	Well Owner(s) listed in NMOSE Database	Confirmed Well Owner	Other Well Names	Parcel Owner Listed in County Parcel Database	Street Address	Lot Description	Address Source	UTM Easting, m, NAD83	UTM Northing, m, NAD83	NMOSE T.R.Sec.qqq	Use	Diver-sion, ac-ft/yr	Drilling Date	Well Depth, ft	Depth to Water, ft	Sub-region	Starting Water Column, ft	Model-Simulated 10-Yr Draw-down, ft	Water Column After 10 Years, ft	Percent Water Column Remaining After 10 Years	Model-Simulated 40-Yr Draw-down, ft	Water Column After 40 Years, ft	Percent Water Column Remaining After 40 Years	Land Surface Elevation, ft amsl	Monitoring Area	Other IDs
RG-79460	WALLACE WHITE JR,			CLIFTON, PERLA	16 PASEO DEL VENADO	T17N R 8E S 8 5.040 AC, LOT 4 TR B	COUNTY PLAT	409269	3953509		MUL	3	3/20/2003	800	486.0	BM	314.0	4.5	309.5	99	9.8	304.2	97		BMP	
RG-79509	PAUL SCHMIDT,					Lot 41, La Tierra		406889	3954249	17N.09E.6.342		0	4/8/2003	800	526.6	BM	273.4	13.7	259.7	95	24.6	248.8	91	6745	BMP	
RG-79511	ELISE W SCHMIDT,			WHELESS, ELISE	37 VUELTA TOMAS	LOT 46 LA TIERRA PHASE 2, T17N R 9E S 6 11.890 AC	COUNTY PLAT	406517	3954287	17N.09E.6.331		0	4/21/2003	800	442.0	BM	358.0	13.7	344.3	96	24.6	333.4	93	6687	BMP	
RG-79512	ELISE W SCHMIDT,			SCHMIDT, ELISE WHELESS & PAUL	20 VUELTA SABIO	LOT 48 LA TIERRA PHASE 2, T17N R 9E S 6 14.815 AC	COUNTY PLAT	406749	3954427	17N.09E.6.312		0	4/14/2003	800	462.0	BM	338.0	18.0	320.0	95	30.6	307.4	91	6718	BMP	
RG-79548	CAROL A JOHNSON,			BALANCE POINT ENTERPRISES	16 PASEO DEL CONEJO	T17N R 9E S 5, TR B-1-A2, 2.67 AC,	COUNTY PLAT	408802	3954107	17N.09E.5.433		3	2/21/2003	840	466.0	BM	374.0	7.8	366.2	98	15.5	358.5	96	6888	BMP	
RG-79574	JAMES NICKELL,			STEWART TITLE GUARANTY CO	2 ESCOPETA CT	T17N R 9E S19 2.511 AC, LOT H-2	COUNTY PLAT	407437	3950606	17N.09E.19.212	MUL	3	5/19/2003	660	474.0	BM	186.0	3.9	182.1	98	8.7	177.3	95		BMP	
RG-79603	CLINTON HORN,			WEATHERFORD, JANICE L &	60 TIERRA GRANDE	T17N R 9E S19 2.450 AC, LOT 15 TIERRA GRANDE S/D	COUNTY PLAT	406897	3949478	17N.09E.19.321	MUL	3	3/14/2003	665	460.0	BM	205.0	3.5	201.5	98	8.0	197.0	96		BMP	
RG-80255	JONATHAN BEAMER,			BEAMER, JONATHAN & FRAN SALKIN		T17N R 9E S18 LOT 3-A 5.0 AC,	COUNTY PLAT	406983	3951951	17N.09E.18.142	DOM	3	11/15/2004	800	455.0	BM	345.0	9.1	335.9	97	17.5	327.5	95	6670	BMP	
RG-80390	ABBIE BEN CORRIZ,			CORRIZ, ABBIE BEN	4654 SAN YSIDRO PL	T17N R 9E S32 2.50 AC, TR 8-A2	COUNTY PLAT	408153	3947295	17N.08E.23.144	MUL	3	7/14/2003	560	382.0	BM	178.0	1.6	176.4	99	4.3	173.7	98	6539	BMP	
RG-80431	RON SMITH,			SUERTE DEL SUR, LLC	160 LOS SUENOS TRL	T17N R 9E S19 35.00 AC, LOT 2	COUNTY PLAT	406629	3950214	17N.09E.19.132	MUL	3	7/17/2003	560	385.0	BM	175.0	5.7	169.3	97	11.9	163.1	93		BMP	
RG-80940	CYNTHIA FOWLER,			HOYT, SUZANNE & LINDA WEIL	127 W ESTRADA CALABASA	T18N R 8E S36 1074.650 AC N2 &, PORT S2 RANCH & HEADQTRS, LIVESTOCK ON ACCT 970001777,	COUNTY PLAT	405718	3956026		DOM	3	10/30/2005	692	352.0	BM	340.0	32.0	308.0	91	49.8	290.2	85	6581	BMP	
RG-81036	GRANT HOLLAND,			BALANCE POINT ENTERPRISES	22 PASEO DEL CONEJO	T17N R 9E S 5, 2.50 AC, TR B-1-A1,	COUNTY PLAT	408763	3954148	17N.09E.5.433	MUL	3	4/2/2004	905	575.0	BM	330.0	7.8	322.2	98	15.5	314.5	95	6888	BMP	
RG-81127	CALLE ALEGRE,							401299	3950384		MUL	3	8/13/2004	700	245.0	CAG	455.0	10.0	445.0	98	19.2	435.8	96	6417	BMP	
RG-81323	TIERRA DE LA VIDA LLC,			TIERRA DE LA VIDA, LLC	25 SENDERO DE LA VIDA	LOT 14 TIERRA DE LA VIDA, T17N R 9E S19 2.27 AC	COUNTY PLAT	406990	3949876	17N.09E.19.322	MUL	3	6/12/2004	760	435.0	BM	325.0	5.7	319.3	98	11.9	313.1	96		BMP	
RG-81771	DEAN PRESTON,			WAGGONER, ALAN S & KAREN	11 PASEO DEL HALCON	T17N R 9E S 5 5.01 AC LOT 1C,	COUNTY PLAT	409208	3954304	17N.09E.5.441	DOM	3	4/16/2004	800	465.0	BM	335.0	4.5	330.5	99	9.8	325.2	97	6926	BMP	
RG-81838	SUZANNE HOYT GARCIA REVOCABLE,			HOYT, SUZANNE & LINDA WEIL	127 W ESTRADA CALABASA	T18N R 8E S36 1074.650 AC N2 &, PORT S2 RANCH & HEADQTRS, LIVESTOCK ON ACCT 970001777,	COUNTY PLAT	405595	3956349	18N.08E.36.411	STK	3	10/8/2004	1100	550.0	BM	550.0	32.0	518.0	94	49.8	500.2	91	6516	BMP	
RG-81854	SUZANNE H GARCIA IRREVOCABLE T,							401428	3961018	18N.08E.16.424		3	4/17/2004	910	724.0	BM	186.0	24.5	161.5	87	41.8	144.2	78	6305	BMP	
RG-81860	SUZANNE HOYT GARCIA REVOCABLE,			HOYT, SUZANNE & LINDA WEIL	127 W ESTRADA CALABASA	T18N R 8E S36 1074.650 AC N2 &, PORT S2 RANCH & HEADQTRS, LIVESTOCK ON ACCT 970001777,	COUNTY PLAT	405416	3956671	18N.08E.36.134	STK	3	7/31/2004	695	370.7	BM	324.3	32.0	292.3	90	49.8	274.5	85	6462	BMP	
RG-81861	SUZANNE HOYT GARCIA REVOCABLE,			HOYT, SUZANNE & LINDA WEIL	127 W ESTRADA CALABASA	T18N R 8E S36 1074.650 AC N2 &, PORT S2 RANCH & HEADQTRS, LIVESTOCK ON ACCT 970001777,	COUNTY PLAT	405388	3955950	18N.08E.36.342	STK	3	9/29/2004	850	460.0	BM	390.0	36.7	353.3	91	54.0	336.0	86	6517	BMP	
RG-82184	JACQUES CONSTANT,		New	EBERSOLE, GARY E & KATHY F	CAMINO LOS SUENOS	T17N R 9E S19 2.50 AC, LOT 2-2 NORTHWEST RANCHES S/D, PHASE 1,	COUNTY PLAT	406339	3950675	17N.09E.19.321	MUL	3	5/14/2004	900	485.0	BM	415.0	5.7	409.3	99	11.9	403.1	97	6690	BMP	
RG-82337	JIM MCELROY,			STERTZ, RICHARD C	25 PASEO DEL CONEJO	T17N R 9E S 5 2.880 AC, TR B-2-D LOT 1	COUNTY PLAT	408740	3954194		DOM	3	5/26/2004	840	432.0	BM	408.0	7.8	400.2	98	15.5	392.5	96	6903	BMP	
RG-82398	HYDE PARK ASSOCIATES LLC,			LA VIDA DEVELOPMENT CORP		T17N R 9E S19 3.573 AC, OPEN SPACE LA VIDA S/D	COUNTY PLAT	407433	3950205	17N.09E.19.232	MUL	3	6/28/2004	660	486.0	BM	174.0	3.9	170.1	98	8.7	165.3	95		BMP	
RG-82635	FRANK YARDMAN,			MARK, ANTHONY	8 CAMINO LADERA	T17N R 9E S 5 5.056 AC, LOT 2-D	COUNTY PLAT	409457	3955356	17N.09E.5.224	DOM	3	10/8/2004	840	465.0	BM	375.0	5.2	369.8	99	11.1	363.9	97	6846	BMP	
RG-83022	RICHARD BARELA,			STERTZ, RICHARD & GINNIE	17 PASEO DEL VENADO	T17N R 9E S 8 5.00 AC, LOT 1 TR C	COUNTY PLAT	409208	3953726		DOM	3	6/29/2004	800	558.0	BM	242.0	4.5	237.5	98	9.8	232.2	96		BMP	
RG-83025	KALOKO LAND CORPORATION,			STERTZ, RICHARD C & MARTHA V	10 VISTA DEL CIELO	LOT 11 LAS CORDILLERAS S/D, PHASE II 5.373 AC, T17N R 9E S 4 & 5,	COUNTY PLAT	409408	3954509	17N.09E.5.424		3	9/23/2005	860	569.0	BM	291.0	5.2	285.8	98	11.1	279.9	96	6938	TR/BMP	

Appendix B. Buckman Monitoring Area Well and Well Permit Survey

(gray highlight = well location verified with site-specific data)

NMOSE Well ID	Well Owner(s) listed in NMOSE Database	Confirmed Well Owner	Other Well Names	Parcel Owner Listed in County Parcel Database	Street Address	Lot Description	Address Source	UTM Easting, m, NAD83	UTM Northing, m, NAD83	NMOSE T.R.Sec.qqq	Use	Diver-sion, ac-ft/yr	Drilling Date	Well Depth, ft	Depth to Water, ft	Sub-region	Starting Water Column, ft	Model-Simulated 10-Yr Draw-down, ft	Water Column After 10 Years, ft	Percent Water Remaining After 10 Years	Model-Simulated 40-Yr Draw-down, ft	Water Column After 40 Years, ft	Percent Water Remaining After 40 Years	Land Surface Elevation, ft amsl	Monitoring Area	Other IDs
RG-83026	ERIC FREEMAN,			STERTZ, RICHARD C & MARTHA V	10 VISTA DEL CIELO	LOT 11 LAS CORDILLERAS S/D, PHASE II 5.373 AC, T17N R 9E S 4 & 5,	COUNTY PLAT	409408	3954509	17N.09E.5.424		3	9/8/2005	860	447.0	BM	413.0	5.2	407.8	99	11.1	401.9	97	6938	TR/BMP	
RG-83027	KALOKO LAND CORPORATION,			FIRST NATIONAL BANK AS CUSTOD	33 PASEO DEL FONDO	LOT 18 LAS CORDILLERAS S/D, PHASE II 3.597 AC, T17N R 9E S 4 & 5,	COUNTY PLAT	409208	3954709	17N.09E.5.421		3	9/16/2005	860	484.0	BM	376.0	5.2	370.8	99	11.1	364.9	97	6912	TR/BMP	
RG-83782	PRADEEP SAFAYA,			HAPKA, CATHERINE M &	79 HEADQUARTERS TRL	TOT 75 LA TIERRA NUEVA, T17N R 8E S 1 T17N R 9E S18	COUNTY PLAT	405381	3955135	17N.08E.1.142	DOM	3	2/10/2005	995	487.0	BM	508.0	36.7	471.3	93	54.0	454.0	89	6641	BMP	
RG-83907	DARCY CRENSHAW,			COWLES, MACON	6 CAMINO CIELO	2.50 AC, LOT 5-B	COUNTY PLAT	406646	3951877	17N.09E.18.114	DOM	3	10/3/2005	680	476.0	BM	204.0	9.1	194.9	96	17.5	186.5	91		BMP	
RG-83947	PETER DEUBER,							408777	3954335	17N.09E.5.431		0	4/6/2005	840	467.0	BM	373.0	7.8	365.2	98	15.5	357.5	96	6871	BMP	
RG-83952	DIANE BARELA,			BANDARI, HENRIK & KIRKORIAN,	73 PASEO DEL CONEJO	T17N R 9E S 5 3.250 AC, TRACT B-2, LOT 1-B-2,	COUNTY PLAT	408645	3954903		DOM	3	11/5/2005	800	556.0	BM	244.0	9.4	234.6	96	18.2	225.8	93	6800	BMP	
RG-84125	JOEL MCHORSE,			ARENA, DREW C & ELISE PINKOW	44 SONRISA TRL	T17N R 9E S18 23.982 AC, TRACT B	COUNTY PLAT	406830	3951348			3	12/2/2005	800	495.0	BM	305.0	9.1	295.9	97	17.5	287.5	94	6722	BMP	
RG-84708	ROBERT ELLIG,			COYOTE CREEK CONSTRUCTION LLC	114 PASEO DEL CONEJO	T17N R 9E S 5 2.50 AC, TR B-1-A LOT 3-A	COUNTY PLAT	407992	3955126	17N.09E.5.131	DOM	3	7/31/2006	820	426.0	BM	394.0	9.4	384.6	98	18.2	375.8	95	6757	BMP	
RG-84781	REGINA FLORES,			FLORES, RANDY & REGINA	6 VIA DE ESTRELLAS	T17N R8E S23 2.500 AC, TRACT 4B-4A-2A	COUNTY PLAT	403364	3949790	17N.08E.23.314	DOM	3	7/2/2005	580	375.0	BM	205.0	9.8	195.2	95	18.4	186.6	91	6519	BMP	
RG-85496	RON WHITMORE,			MILLER, MARK C	3 VUELTA LINDA	T18N R 9E S32 11.32 AC, LOT 107 LA TIERRA PHASE 3	COUNTY PLAT	408636	3956500	18N.09E.32.144	DOM	3	2/11/2006	800	439.0	BM	361.0	9.3	351.7	97	18.3	342.7	95	6820	BMP	
RG-85584	LEESA KEY,			MONTOYA, RICHARD TRUSTEE OF	TANO RD	T17N R 9E S 5 5.05 AC, TR B-4-A	COUNTY PLAT	408686	3954691	17N.09E.5.322	DOM	3	7/28/2005	840	477.0	BM	363.0	9.4	353.6	97	18.2	344.8	95		BMP	
RG-85585	EDWARD KIRKORIAN,			CRYSTAL INC		T17N R 9E S 5 113.52 AC, LOT 4	COUNTY PLAT	407982	3954124	17N.09E.5.333	DOM	3	7/22/2005	840	448.0	BM	392.0	7.8	384.2	98	15.5	376.5	96	6818	BMP	
RG-85662	KAREN J POWELL,			GREENBERG, MARK &	25 SONRISA TRL	LOT 2 SONRISA S/D 4.047 AC, T17N R 9E S18	COUNTY PLAT	406521	3951582	17N.09E.18.		3	1/27/2006	700	450.0	BM	250.0	9.1	240.9	96	17.5	232.5	93	6647	BMP	
RG-86289	CHARLES UNFRIED,			TEMPLE, HUNTER M & PRISCILLA B	21 VUELTA YUCCA	T18N R 9E S32 11.59 AC, LOT 80 LA TIERRA PHASE 3	COUNTY PLAT	408227	3955725	18N.09E.32.334	DOM	3	2/4/2006	780	488.0	BM	292.0	9.4	282.6	97	18.2	273.8	94	6796	BMP	
RG-86789	ANTHONY PADILLA,			BRILLIANT, B KAY	41 CAMINO HASTA MANANA	T17N R 9E S 5 2.530 AC, LOT 1-B, TRACT A,	COUNTY PLAT	409408	3955115	17N.09E.5.242	DOM	3	5/5/2006	800	517.0	BM	283.0	5.2	277.8	98	11.1	271.9	96		BMP	
RG-87173	VINCENT STENERSON,			STENERSON, VINCENT &	40 CALLE JOSEPHINA	T18N R 9E S30 14.151 AC, LOT 2-C	COUNTY PLAT	407225	3958321	18N.09E.30.231	DOM	3	3/29/2007	750	395.0	BM	355.0	13.8	341.2	96	26.0	329.0	93		BMP	
RG-87265	FARZAD DIBACHI,							407620	3956553	18N.09E.31.243	MUL	3	5/26/2006	800	532.0	BM	268.0	9.3	258.7	97	18.3	249.7	93		BMP	
RG-87519	LANA PARK,			CRYSTAL INC		T17N R 9E S 5 113.52 AC, LOT 4	COUNTY PLAT	408293	3954725	17N.09E.5.221	DOM	1	12/23/2007	780	406.0	BM	374.0	9.4	364.6	97	18.2	355.8	95		BMP	
RG-87734	THOMAS GONZALES,			KING BROTHERS RANCH	34 PASEO DE ESTRELLAS	T17N R 8E S23 13.287 AC, TRACT 5-1A	COUNTY PLAT	403515	3949722	17N.08E.23.323		0	6/20/2006	600	327.0	BM	273.0	9.8	263.2	96	18.4	254.6	93		BMP	
RG-88268	THOMAS WEHNER,			CRYSTAL INC		T17N R 9E S 5 113.52 AC, LOT 4	COUNTY PLAT	408187	3954525	17N.09E.5.314	DOM	3	1/18/2007	840	505.0	BM	335.0	9.4	325.6	97	18.2	316.8	95		BMP	
RG-88666	RAMON L ROMERO,			KING BROTHERS RANCH		T17N R8E S23 77.187 AC, TRACT 3	COUNTY PLAT	403114	3950177	17N.08E.23.	DOM	1	4/9/2007	800	362.0	BM	438.0	9.8	428.2	98	18.4	419.6	96		BMP	
RG-88950 POD1	JOSEPH D ALBILLAR,			BRANCH, DENNIS R		T17N R 9E S18 17.400 AC TR D4, NW4	COUNTY PLAT	406850	3952374	17N.09E.18.	DOM	1	4/11/2007	700	375.0	BM	325.0	9.1	315.9	97	17.5	307.5	95		BMP	
RG-89138 POD1	MARK SPAULDING,			SPAULDING, MARK R	40 CALLE JOSEPHINA	T18N R 9E S30 15.103 AC, LOT 2-B	COUNTY PLAT	407121	3958483	18N.09E.30.124	DOM	1	5/25/2007	800	368.0	BM	432.0	13.8	418.2	97	26.0	406.0	94		BMP	
RG-89212 POD1	DAVID ROBB,	William H. Moore		MOORE, WILLIAM H & DOROTHY B	178 CHISHOLM TRL	LOT 52 LA TIERRA NUEVA S/D, T17N R08E S2 17.936 AC	COUNTY PLAT	403225	3955515	17N.08E.2.113	DOM	1	9/5/1983	700	580.0	BM	120.0	82.5	37.5	31	103.9	16.1	13		BMP	
RG-89456	MARK GAYER,			WERNER, JOHN C	4 PASEO DEL HALCON	T17N R 9E S 5, LOT 2A-1	COUNTY PLAT	409164	3954110	17N.09E.5.	DOM	1	9/6/2007	800	569.0	BM	231.0	4.5	226.5	98	9.8	221.2	96		BMP	
	J.A. Ortiz,							401971	3962996	18N.08E.10.143			1961	560	524.0	BM	36.0	17.6	18.4	51	32.0	4.0	0	6370	BMP	M-18
	Eric Sloane,							406835	3956782	18N.09E.31.141			1976	634	491.0	BM	143.0	17.1	125.9	88	30.1	112.9	79	6680	BMP	M-24
	David A. Ater,			PROTHRO, CHARLES V	24 VUELTA SUSANA	LOT 24 LA TIERRA PHASE 1, T18N R 9E S31, 13.634 AC,	COUNTY PLAT	406515	3956726	18N.09E.31.131			1976	727	557.0	BM	170.0	17.1	152.9	90	30.1	139.9	82	6725	BMP	M-23
	Milo Earhard,			BOGLE, GLENN G & SUSAN R	218 PASEO DE LA TIERRA	LOT 16 LA TIERRA PHASE 1, T17N R 9E S31	COUNTY PLAT	406931	3956586	18N.09E.31.143			1976	673	497.0	BM	176.0	17.1	158.9	90	30.1	145.9	83	6680	BMP	M-26
	Norman L. Ringhand,			BOGLE, GLENN G & SUSAN R	218 PASEO DE LA TIERRA	LOT 16 LA TIERRA PHASE 1, T17N R 9E S31	COUNTY PLAT	407046	3956731	18N.09E.31.142			1975	804	460.0	BM	344.0	17.1	326.9	95	30.1	313.9	91	6660	BMP	M-25

Appendix B. Buckman Monitoring Area Well and Well Permit Survey

(gray highlight = well location verified with site-specific data)

NMOSE Well ID	Well Owner(s) listed in NMOSE Database	Confirmed Well Owner	Other Well Names	Parcel Owner Listed in County Parcel Database	Street Address	Lot Description	Address Source	UTM Easting, m, NAD83	UTM Northing, m, NAD83	NMOSE T.R.Sec.qqq	Use	Diver-sion, ac-ft/yr	Drilling Date	Well Depth, ft	Depth to Water, ft	Sub-region	Starting Water Column, ft	Model-Simulated 10-Yr Draw-down, ft	Water Column After 10 Years, ft	Percent Water Column Remaining After 10 Years	Model-Simulated 40-Yr Draw-down, ft	Water Column After 40 Years, ft	Percent Water Column Remaining After 40 Years	Land Surface Elevation, ft amsl	Monitoring Area	Other IDs
	Western Cattle Co.,			NEWCOMER, PHYLLIS L	79 CHISHOLM TRL	LOT 33 LA TIERRA NUEVA S/D, T17N R 8E S 2, 10.794 AC,	COUNTY PLAT	404379	3954619	17N.08E.2.423			1970	1000	574.0	BM	426.0	36.7	389.3	91	54.0	372.0	87	6640	BMP	M-2
	Nuclear Dynamics, Inc.,							399180	3960054	18N.08E.20.231			1970	990	193.0	CAG	797.0	78.3	718.7	90	98.4	698.6	88	6065	BMP	M-19
	Nuclear Dynamics, Inc.,							397818	3962287	18N.08E.7.434			1970	1000	65.0	BWI-9	935.0	43.8	891.2	95	61.8	873.2	93	5875	BMP	M-17
	Nuclear Dynamics, Inc.,							401791	3956065	18N.08E.34.332			1970	1985	380.0	BM	1605.0	100.3	1504.7	94	124.3	1480.7	92	6320	BMP	M-21
	Western Cattle Co.,	Edward L. and Donna W. Klopfer		KLOPFER, EDWARD L & DONNA L	40 W ESTRADA CALABASA	T18N R 8E S36 & T17N R 8E S 1, 60.04 AC	COUNTY PLAT	405847	3955481	17N.08E.1.212			-	1500	395.0	BM	1105.0	18.0	1087.0	98	30.6	1074.4	97	6543	BMP	M-1
	Nuclear Dynamics, Inc.,							403103	3952509	17N.08E.11.333			1970	1000	130.0	BM	870.0	18.6	851.4	98	31.2	838.8	96	6445	BMP	M-3
	Summer A. Weld,			CRAWFORD, JOHN F & BETTY	28 ARROYO CALABASAS RD	617N R 9E S18 5.00 AC TR A,	COUNTY PLAT	407591	3952262	17N.09E.18.221			1975	588	543.0	BM	45.0	5.7	39.3	87	11.9	33.1	74	6785	BMP	M-15
	Nuclear Dynamics, Inc.,							401541	3949586	17N.08E.22.331			1970	1000	212.0	CAG	788.0	5.6	782.4	99	11.8	776.2	99	6440	BMP	M-4
	Nuclear Dynamics, Inc.,							396671	3964509	18N.07E.1.422			1970	1000	0.0	BWI-9	1000.0	62.0	938.0	94	73.4	926.6	93	5680	BMP	M-16
								395610	3965942				1939	191	0.0	BWI-9	191.0	57.9	133.1	70	63.6	127.4	67	5555	BMP	M-27

NMOSE - New Mexico Office of the State Engineer
 ac-ft/yr - acre feet per year
 ft amsl - feet above mean sea level
 BMP - Buckman Monitoring Program

BW -Buckman Well
 CAG - Canada Ancha Graben
 BM - Barrancos Monocline
 TRA - Tano Road Area

Appendix C.

**Ten- and 40-year water column projections for
Buckman Monitoring Program database wells
due to forecasted pumping (Scenario 2, model Layer 2)**

Appendix C. Ten- and 40-year water column projections for Buckman Monitoring Program wells due to forecasted pumping (Scenario 2, model layer 2)

NMOSE ID	other ID (NMBGMR/USGS, if any)	name	X, m, UTM83	Y, m, UTM83	location ref	total depth, ft	starting water level date	starting non-pumping water level, ft bgl	recent water-level date	recent non-pumping water level, ft bgl	observed water level change (+ rise / - decline), ft	sub-region	starting water column, ft	model-simulated 10-yr drawdown, ft	water column after 10 years, ft	percent water column remaining after 10 yrs	model-simulated 40-yr drawdown, ft	water column after 40 yrs, ft	percent water column remaining after 40 yrs	comments
	EB269/355000106092802	SF-2B	395,390	3,966,086	NMBGMR	824	Jan-2003	411.94	Nov-2023	0.70	411	BW1-9	412	25.5	386.6	94	27.9	384.2	93	
	EB270/355000106092803	SF-2C	395,376	3,966,092	NMBGMR	346	Jan-2003	233.84	Nov-2023	0.80	233	BW1-9	112	25.4	86.8	77	27.8	84.3	75	
	EB265/355002106093701	SF-3A	395,131	3,966,203	NMBGMR	294	Jan-2003	185.73	Nov-2021	-20.87	207	BW1-9	108	22.9	85.4	79	25.1	83.2	77	
	EB266/355002106093702	SF-3B	395,137	3,966,202	NMBGMR	169	Jan-2003	17.99	Nov-2021	-6.44	24	BW1-9	151	22.9	128.1	85	25.2	125.8	83	
	EB267/355002106093703	SF-3C	395,127	3,966,201	NMBGMR	60	Jan-2003	17.39	Nov-2023	14.29	3	BW1-9	43	22.8	19.8	46	25.1	17.5	41	
	EB262/355003106094301	SF-4A	395,004	3,966,182	NMBGMR	280	Jan-2003	155.30	Nov-2021	-44.75	200	BW1-9	125	21.8	102.9	83	24.0	100.7	81	
	EB263/355003106094302	SF-4B	395,004	3,966,182	NMBGMR	130	Jan-2003	5.74	Aug-2022	-1.30	7	BW1-9	124	21.8	102.5	82	24.0	100.3	81	
	EB264/355003106094303	SF-4C	395,004	3,966,182	NMBGMR	60	Jan-2003	12.78	Nov-2023	9.93	3	BW1-9	47	21.8	25.5	54	24.0	23.3	49	
	EB261/355006106094803	SF-5C	394,928	3,966,358	NMBGMR	69	Jan-2003	5.95	Nov-2023	3.48	2	BW1-9	63	20.7	42.4	67	22.7	40.3	64	
	EB298/354731106072001	Buckman Deep Piez. (SF-6A)	398,587	3,961,476	NMBGMR	2,440	Oct-2003	59.90	Nov-2022	155.45	-96	CAG	2,380	12.7	2,367.4	99	17.8	2,362.3	99	
	EB299/354731106072002	Buckman Middle Piez. (SF-6B)	398,587	3,961,476	NMBGMR	1,340	Oct-2003	164.83	Nov-2023	190.72	-26	CAG	1,175	12.7	1,162.4	99	17.8	1,157.4	98	
	EB300/354731106072003	Buckman Shallow Piez. (SF-6C)	398,587	3,961,476	NMBGMR	480	Oct-2003	186.56	Nov-2023	200.02	-13	CAG	293	12.7	280.7	96	17.8	275.6	94	
	EB608/354228106044901	Las Campanas Deep Piez.	402,225	3,952,079	NMBGMR	1,990	Jul-2005	216.53	Nov-2023	217.29	-1	CAG	1,773	4.2	1,769.2	100	7.2	1,766.3	100	
	EB609/354228106044902	Las Campanas Middle Piez.	402,225	3,952,079	NMBGMR	1,320	Jul-2005	262.92	Nov-2023	260.98	2	CAG	1,057	4.2	1,052.8	100	7.2	1,049.9	99	
	EB610/354228106044903	Las Campanas Shallow Piez.	402,225	3,952,079	NMBGMR	450	Jul-2005	278.70	Nov-2023	282.45	-4	CAG	171	4.2	167.1	98	7.2	164.1	96	
RG-20516-S-5	EB478	Buckman 1	395,333	3,966,270	NMBGMR	1,108	Jan-2003	632.1	Dec-2023	0.00	632	BW1-9	476	24.5	451.4	95	26.8	449.1	94	
RG-20516-S-6	EB479	Buckman 2	395,525	3,965,621	NMBGMR	1,593	Jan-2003	483.65	Dec-2023	0.00	484	BW1-9	1,109	26.1	1,083.2	98	28.9	1,080.4	97	
RG-20516-S	EB480	Buckman 3	396,172	3,965,366	NMBGMR	1,500	Jan-2003	642.25	Jan-2022	34.65	608	BW1-9	858	24.7	833.0	97	28.0	829.8	97	
RG-20516-S-2	EB481	Buckman 4	396,164	3,964,658	NMBGMR	1,219	Jan-2003	678.39	Dec-2023	14.21	664	BW1-9	541	24.5	516.2	95	28.1	512.5	95	
RG-20516-S-3	EB482	Buckman 5	396,210	3,964,020	NMBGMR	1,182	Jan-2003	652.98	Dec-2023	94.77	558	BW1-9	529	20.6	508.4	96	24.6	504.4	95	
RG-20516-S-4	EB483	Buckman 6	396,748	3,965,176	NMBGMR	1,154	Jan-2003	669.15	Dec-2023	79.81	589	BW1-9	485	23.8	461.1	95	27.5	457.4	94	
RG-20516-S-7	EB484	Buckman 7	395,955	3,966,140	NMBGMR	1,415	Jan-2003	758.42	Feb-2022	22.35	736	BW1-9	657	22.6	634.0	97	25.3	631.3	96	
RG-20516-S-8	EB485	Buckman 8	394,780	3,966,031	NMBGMR	910	Jan-2003	488.33	Dec-2023	37.91	450	BW1-9	422	20.1	401.6	95	22.2	399.4	95	
RG-20516-S-9	EB486	Buckman 9	396,848	3,965,659	NMBGMR	1,363	Nov-2003	669.50	Dec-2023	105.46	564	BW1-9	694	20.9	672.6	97	24.3	669.2	97	
RG-20516-S-10	EB487	Buckman 10	399,250	3,959,720	NMBGMR	2,016	Sep-2003	331.90	Dec-2023	320.12	12	CAG	1,684	14.6	1,669.5	99	20.0	1,664.1	99	
RG-20516-S-11	EB488	Buckman 11	400,130	3,957,460	NMBGMR	2,020	Jul-2003	271.10	Dec-2023	379.23	-108	CAG	1,749	18.4	1,730.5	99	23.9	1,725.0	99	
RG-20516-S-12	EB489	Buckman 12	401,300	3,956,280	NMBGMR	1,930	Jul-2003	239.10	Dec-2023	376.72	-138	CAG	1,691	18.8	1,672.1	99	24.2	1,666.7	99	
RG-20516-S-13	EB490	Buckman 13	402,980	3,955,400	NMBGMR	2,018	Jul-2003	296.40	Dec-2023	322.00	-26	CAG	1,722	17.1	1,704.5	99	22.0	1,699.6	99	
RG-21318	EB288	Skillet	397,330	3,966,980	NMBGMR	1,700	Jan-2003	219.00	Dec-2023	180.14	39	BW1-9	1,481	12.2	1,468.8	99	14.9	1,466.1	99	
RG-439	EB157	Weil Corral, Artesian	396,449	3,965,653	NMBGMR	325	Jan-2003	264.00	Jul-2015	128.75	135	BW1-9	61	22.5	38.5	63	25.7	35.3	58	
RG-16681	EB163	Permit	403,322	3,964,577	NMBGMR	745	Sep-2003	695.10	Jul-2015	697.70	-3	BM	50	2.8	47.1	94	5.8	44.1	88	
RG-6386	EB160	Tony's Windmill	405,066	3,959,311	NMBGMR	350	Jun-2005	291.89	Jan-2024	>307.17	<-15	BM	58	4.3	53.8	93	7.9	50.2	86	
RG-29524	EB085	Las Dos 1	407,663	3,958,060	NMBGMR	773	May-2005	396.66	-	-	-	BM	376	2.3	374.1	99	4.5	371.8	99	
RG-25463	EB287	Pinon-Bogle	407,017	3,956,720	NMBGMR	841	May-2004	467.52	Jan-2024	473.51	-6	BM	373	3.3	370.2	99	5.9	367.5	98	
RG-438	EB251	Midway Windmill	399,191	3,961,850	NMBGMR	310	Apr-2005	254.96	Jan-2024	267.71	-13	CAG	55	10.5	44.5	81	15.5	39.6	72	table 30-A
RG-29723	EB645	USFS Well	398,694	3,954,689	NMBGMR	693	Mar-2004	664.10	Jan-2023	673.10	-9	CAG	29	7.0	21.9	76	11.4	17.5	61	table 30-A
RG-30777	EB064	Bernstein	403,595	3,955,119	NMBGMR	663	Mar-2004	540.02	Jan-2024	539.70	0	BM	123	15.7	107.2	87	20.3	102.6	83	
RG-28112		Schmidt	406,645	3,954,327	BMP database verified	701	Jan-2009	548.31	Jan-2024	552.69	-4	BM	153	3.3	149.4	98	5.9	146.8	96	
RG-79509		Schmidt 2	406,889	3,954,249	BMP database verified	800	Jan-2009	526.62	Jan-2024	530.65	-4	BM	273	3.3	270.1	99	5.8	267.6	98	
RG-24584	EB121	Headquarters, Daniels	405,692	3,955,377	NMBGMR	602	Jul-2003	424.95	-	-	-	BM	177	6.0	171.0	97	9.4	167.6	95	
RG-81860		Santa Fe Ranch, Barn Well	405,416	3,956,671	BMP database verified	695	Jul-2013	370.66	Jan-2021	371.28	-1	BM	324	6.2	318.2	98	9.9	314.5	97	
RG-93871		La Tierra Deep Monitoring Well	406,436	3,955,825	BMP database verified	1,200	May-2013	373.24	Jan-2024	376.49	-3	BM	827	4.1	822.7	100	7.0	819.7	99	
RG-37078		Betts/Weil	405,591	3,954,061	BMP database verified	755	well record	580	-	-	-	BM	175	4.9	170.1	97	7.9	167.1	95	table 30-B
RG-37113		E. Eugene	405,476	3,954,840	BMP database	700	well record	527	-	-	-	BM	173	6.1	166.9	96	9.5	163.5	94	table 30-B
RG-437	EB158	Suzanne Garcia, Dead Dog Windmill	400,343	3,956,715	NMBGMR	700	Mar-2006	407.68	-	-	-	CAG	292	20.5	271.8	93	25.9	266.4	91	table 30-B
RG-48491		Glascocock, Lang	403,827	3,955,337	BMP database verified	730	well record	530	-	-	-	BM	200	14.6	185.4	93	19.1	180.9	90	table 30-B
RG-54066		Karp	403,672	3,954,737	BMP database verified	760	well record	540	-	-	-	BM	220	13.3	206.7	94	17.7	202.3	92	table 30-B
RG-54262		Whitney, Grasso	403,699	3,954,577	BMP database verified	755	well record	535	-	-	-	BM	220	12.4	207.6	94	16.6	203.4	92	table 30-B
RG-55734		Mitchel/Norton	403,477	3,954,854	BMP database verified	740	well record	500	-	-	-	BM	240	14.9	225.1	94	19.4	220.6	92	table 30-B
RG-56282		Walbridge, Berlanti	405,170	3,955,316	BMP database verified	700	well record	520	-	-	-	BM	180	7.4	172.6	96	11.1	168.9	94	table 30-B
RG-59973		Sklar	404,788	3,955,019	BMP database verified	750	well record	540	-	-	-	BM	210	8.4	201.6	96	12.3	197.7	94	table 30-B
RG-60104		Clements, Rand	405,218	3,955,382	BMP database verified	760	well record	580	-	-	-	BM	180	7.2	172.8	96	10.9	169.1	94	table 30-B
RG-60404		Smith	404,936	3,954,130	BMP database verified	760	well record	580	-	-	-	BM	180	6.1	173.9	97	9.5	170.5	95	table 30-B
RG-6128		Lillian Walker	402,245	3,962,216	BMP database	700	well record	525	-	-	-	BM	175	5.2	169.8	97	9.4	165.6	95	table 30-B
RG-64419		Swanson, Stack	404,293	3,954,920	BMP database verified	740	well record	500	-	-	-	BM	240	10.9	229.1	95	15.0	225.0	94	table 30-B
RG-65566		Newcomer	404,331	3,955,009	BMP database verified	765	well record	542	-	-	-	BM	223	11.0	212.0	95	15.1	207.9	93	table 30-B
RG-69782		Wolford	404,106	3,955,085	BMP database verified	785	well record	572	-	-	-	BM	213	12.6	200.4	94	16.9	196.1	92	table 30-B
RG-65584		Harrison	403,243	3,955,504	BMP database verified	755	well record	535	-	-	-	BM	220	17.2	202.8	92	22.1	197.9	90	table 30-B
RG-71728		Buchanan	403,821	3,954,959	BMP database verified	750	well record	485	-	-	-	BM	265	13.6	251.4	95	18.0	247.0	93	table 30-B
RG-75069		Kenerdine Constr., Grufferman	404,659	3,954,875	BMP database verified	735	well record	500	-	-	-	BM	235	8.8	226.2	96	12.7	222.3	95	table 30-B
RG-61944		Ritter	406,049	3,953,948	BMP database verified	710	well record	585	-	-	-	BM	125	4.0	121.0	97	6.7	118.3	95	table 30-B
RG-54395		Berger, Babitt	406,245	3,																

Appendix C. Buckman Monitoring Area Well and Well Permit Survey

(gray highlight = well location verified with site-specific data)																										
NMOSE Well ID	Well Owner(s) listed in NMOSE Database	Confirmed Well Owner	Other Well Names	Parcel Owner Listed in County Parcel Database	Street Address	Lot Description	Address Source	UTM Easting, m, NAD83	UTM Northing, m, NAD83	NMOSE T.R.Sec.qqq	Use	Diver-sion, ac-ft/yr	Drilling Date	Well Depth, ft	Depth to Water, ft	Sub-region	Starting Water Column, ft	Model-Simulated 10-Yr Drawdown, ft	Water Column After 10 Years, ft	Percent Water Remaining After 10 Years	Model-Simulated 40-Yr Draw-down, ft	Water Column After 40 Years, ft	Percent Water Remaining After 40 Years	Land Surface Elevation, ft amsl	Monitoring Area	Other IDs
RG-00437 CLW	COLLEGE AGRIC. HOME ECON. NEW, Frank Bond		Dead Dog WM					400343	3956715	18N.08E.33.134	STK	3	6/10/1995	700	407.7	CAG	292.3	20.5	271.8	93	25.9	266.4	91	6166	BMP	
RG-00438	SUZANNE HOYT GARCIA, TRUSTEE, Robert H. Weil, McKinney		Midway WM					399191	3961850	18N.08E.17.21	STK	3	6/30/1962	310	255.0	CAG	55.0	10.5	44.5	81	15.5	39.6	72	6034	BMP	
RG-00439	SUZANNE HOYT GARCIA, TRUSTEE, Robert H. Weil		Artesian, Corral					396449	3965653	19N.07E.36.44	STK	3	8/8/1947	325	264.0	BWI-9	61.0	22.5	38.5	63	25.7	35.3	58	5662	BMP	
RG-04523	RUFINO MRS. GONZALES,			MEAD, WALTER L JR & EMILY C	101 CALLE ADELINA	LOT B-2 44.534 AC, T18N R 9E S30	COUNTY PLAT	406421	3958329	18N.09E.30.131	DOM	3	9/30/1960	170	95.0	BM	75.0	3.3	71.7	96	6.2	68.8	92		BMP	
RG-06128	LILLIAN M. WALKER,							402245	3962216	18N.08E.10.344	DOM	3	4/25/1993	700	525.0	BM	175.0	5.2	169.8	97	9.4	165.6	95	6430	BMP	
RG-06141	SUZANNE HOYT GARCIA, TRUSTEE, Robert H. Weil			LA TIERRA ASSOC INC	RANCH ESTATES RD	T17N R 8E S12 375.855 AC, REMAINDER UNDEVELOPED AREA	COUNTY PLAT	407117	3952667	17N.09E.7.431	STK	3	9/11/1961	560	500.0	BM	60.0	2.1	57.9	97	3.9	56.1	93	6720	BMP	
RG-06275	ROBERT H. WEIL, Western Cattle Co.							403339	3952770	17N.08E.11.332	STK	3	9/5/1961	436	385.0	BM	51.0	6.0	45.0	88	9.3	41.7	82	6480	BMP	
RG-06386	COLLEGE AGRIC. HOME ECON. NEW, Robert H. Weil		Tony's Windmill					405066	3959311	18N.08E.24.33	STK	3	9/13/1961	350	291.9	BM	58.1	4.3	53.8	93	7.9	50.2	86	6397	BMP	
RG-07248	COLLEGE OF AGRIC. & ECON. NEW, Robert H. Weil		Boondock well					399636	3965339	19N.08E.32.44	STK	3	8/3/1975	900	434.0	CAG	466.0	8.1	457.9	98	11.7	454.3	97	6150	BMP	
RG-09740	U. S. FOREST SERVICE,		USFS Weir Well					400424	3951041	17N.08E.16.34	SAN	0	9/13/1963	514	461.0	CAG	53.0	2.7	50.3	95	5.1	47.9	90	6393	BMP	
RG-14073 -REPAI	U.S. FOREST SERVICE		1100 Ft Well					394978	3956163	18N.07E.35.4	STK	4.83	7/1/1966	1090	996.0	BWI-9	94.0	3.4	90.6	96	6.8	87.2	93	6641	BMP	
RG-14451	W. J. ROUNSEVILLE,			NOVBAKHTIAN, ABDOLREZA, MASOUD	82 PASEO DE LA TIERRA	LOT 5 LA TIERRA S/D PH 1, T17N R9E S 6	COUNTY PLAT	407082	3954847	17N.09E.6.	DOM	3	12/23/1966	614	550.0	BM	64.0	3.1	60.9	95	5.6	58.4	91	6683	BMP	
RG-16681	ROBERT H. WEIL,		Permit					404578	3964298	18N.08E.2.42	PDM	3	6/20/1969	745	695.1	BM	49.9	2.1	47.8	96	4.7	45.2	91		BMP	
RG-17409	ROBERT H WEIL,			POMEROY, CHARLES W & BARBARA	6 COLUMBINE LN	LOT 22 SALVA TIERRA UNIT 1, 2.038 AC, T17N R 9E S8,	COUNTY PLAT	408234	3952574	17N.09E.8.334	DOL	3	1970	1980	466.0	BM	1514.0	1.4	1512.6	100	2.8	1511.2	100	6800	BMP	
RG-17410	ROBERT H WEIL,			SMITH, STEPHEN R	36 PICACHO PEAK DR	LOT 640 LAS CAMPANAS PH V, T17N R 9E S 7 5.029 AC	COUNTY PLAT	406809	3953748	17N.09E.7.123	DOL	3	1970	1000	567.0	BM	433.0	2.9	430.1	99	5.2	427.8	99	6765	BMP	
RG-18385	DR. WILLIAM STENNIS, LUDEN. FRITZ, Kris Hotvedt			MCDUGALL, RICHARD & MARY	38 N VUELTA HERRADURA	LOT 117 LA TIERRA S/D PHASE 3, 14.07 AC, T18N R 9E S32	COUNTY PLAT	409233	3955917	18N.09E.32.441	DOM	3	2/26/1971	710	625.0	BM	85.0	1.4	83.6	98	3.0	82.0	96	6914	BMP	
RG-19117	CINCO PARA MANANA, VILLAGE GATE HOLDINGS			POLANCO, LEE B	17 WILDFLOWER WAY	T17N R 9E S18 2.51 AC LOT B,	COUNTY PLAT	407542	3951276	17N.09E.18.423	DOM	3	7/12/1971	608	565.0	BM	43.0	1.3	41.7	97	2.7	40.3	94	6790	BMP	
RG-21516	JOHN D. GUNDZIK MD, A.A. Realty, Al Amiday			MILLER, NEIL Z & SUSANNE B	1 CAMINO DELILAH	T17N R 9E S9 3.380 AC, LOT 1-A	COUNTY PLAT	409481	3953882	17N.09E.5.44S	SAN	0	10/3/1972	220	140.0	BM	80.0	1.1	78.9	99	2.4	77.6	97		BMP	
RG-24203	BOB WEIL, Daniels	Jeanne C. Daniels	Headquarters Daniels	CREED, JEANNE H	86 Headquarters Trail	LOT 4 5.346 AC, T17N R 9E S18	COUNTY PLAT	406964	3951493	17N.09E.18.322	DOM	3	11/6/1973	777	448.0	BM	329.0	1.6	327.4	100	3.2	325.8	99	6720	BMP	
RG-24364	E. C DE BACA,			NAMINGHA, DANIEL & FRANCES	68 PASEO DE LA TIERRA	LOT 4 LA TIERRA PHASE 1, T17N R 9E S 6	COUNTY PLAT	406977	3954740	17N.09E.6.322	DOM	3	12/29/1973	400	300.0	BM	100.0	3.2	96.8	97	5.7	94.3	94	6701	BMP	
RG-24584 POD1	ROBET H. WEIL, Kubert DREW C. & LYNNE D. ARENA,		La Tierra	TURNEY, PATRICIA A ARENA, DREW C & ELISE PINKOW	87 E ESTRADA CALABASA	T18N R 8E S36 14.58 AC SE4 &, T17N R 8E S 1 NE4 PORT OF	COUNTY PLAT, 9/2/04 Charles Harrison submittal to Louis O'Dell, NMOSE	405692	3955377	17N.8E.1.2123	DOM	3	4/19/1974	602	425.0	BM	177.0	6.0	171.0	97	9.4	167.6	95	6554	BMP	
RG-24855	JEANETTE LILIENTHAL,		La Tierra, Pinon-Ostrum	BOGLE, GLENN G & SUSAN R	218 PASEO DE LA TIERRA	LOT 59 LA TIERRA PHASE 2, T18N R 9E S31 10.009 AC	COUNTY PLAT	407931	3956170	18N.09E.32.41	DOM	3	5/16/1974	697	496.4	BM	200.6	2.3	198.3	99	4.4	196.2	98	6722	BMP	
RG-24968	SUSAN MERWIN, W.P. Saunders		La Tierra, South Well	NAMINGHA, DANIEL & FRANCES	44 SONRISA TRL	T17N R 9E S18 23.982 AC, TRACT B	COUNTY PLAT	407040	3951072	17N.09E.18.324	DOM	3	7/22/1974	697	528.0	BM	169.0	1.4	167.6	99	2.8	166.2	98		BMP	
RG-25463	IRIS H WILSON,					LOT 16 LA TIERRA PHASE 1, T17N R 9E S31	COUNTY PLAT	407017	3956720	18N.09E.31.211	DOM	3	10/22/1974	841	467.5	BM	373.5	3.3	370.2	99	5.9	367.5	98	6664	BMP	
RG-25637	WILLIAM S. ELKINS,					LOT 4 LA TIERRA PHASE 1, T17N R 9E S 6	COUNTY PLAT	407026	3954795	17N.09E.6.114	DOM	0	1975	735	445.9	BM	289.1	3.2	286.0	99	5.6	283.5	98	6708	BMP	
RG-25800	MARK K. JONES,							401653	3973422	19N.08E..	DOM	3	4/25/1975	153	78.0	BWI-9	75.0	0.6	74.4	99	1.2	73.8	98		BMP	
RG-26125	PETER DYKE,			MACCORQUODALE, MICHAEL & PAM	29 VUELTA MONTUOSO	LOT 29 LA TIERRA PHASE 1, T17N R 9E S31	COUNTY PLAT	406599	3960568	18N.08E.	DOM	3	12/15/1975	650	480.0	BM	170.0	8.2	161.8	95	13.2	156.8	92		BMP?	
RG-26697								401478	3960568	18N.08E.	DOM	3	12/15/1975	650	480.0	BM	170.0	8.2	161.8	95	13.2	156.8	92		BMP?	
RG-27928								401478	3960568	18N.08E.	DOM	3	12/15/1975	650	480.0	BM	170.0	8.2	161.8	95	13.2	156.8	92		BMP?	
RG-27928								406599	3956321	18N.09E.31.312	DOM	3	4/10/2004	900	555.0	BM	345.0	3.8	341.2	99	6.6	338.4	98	6701	BMP	

Appendix C. Buckman Monitoring Area Well and Well Permit Survey

(gray highlight = well location verified with site-specific data)																										
NMOSE Well ID	Well Owner(s) listed in NMOSE Database	Confirmed Well Owner	Other Well Names	Parcel Owner Listed in County Parcel Database	Street Address	Lot Description	Address Source	UTM Easting, m, NAD83	UTM Northing, m, NAD83	NMOSE T.R.Sec.qqq	Use	Diver-sion, ac-ft/yr	Drilling Date	Well Depth, ft	Depth to Water, ft	Sub-region	Starting Water Column, ft	Model-Simulated 10-Yr Drawdown, ft	Water Column After 10 Years, ft	Percent Water Column Remaining After 10 Years	Model-Simulated 40-Yr Draw-down, ft	Water Column After 40 Years, ft	Percent Water Column Remaining After 40 Years	Land Surface Elevation, ft amsl	Moni-toring Area	Other IDs
RG-28007	DON HENRY,			LA TIERRA ASSOC INC	12 HORCADO RANCH RD	LOT 33 LA TIERRA PHASE 1 PARK, NEXT TO T17N R 9E S31, PARK NO TAXABLE VALUE,	COUNTY PLAT	406395	3955740	18N.09E.31.333	DOM	3	12/9/1976	585	385.0	BM	200.0	4.2	195.8	98	7.2	192.8	96	6575	BMP	
RG-28064	STEVEN H. TREMPER,		La Tierra 32-T-1	ANDERSON, JON R & ANNE-DRUE	22 N VUELTA HERRADURA	T18N R 9E S32 11.24 AC, LOT 115 LA TIERRA PHASE 3	COUNTY PLAT	408320	3956006	18N.09E.32.33	DOM	3	12/28/1976	750	529.0	BM	221.0	2.0	219.0	99	3.9	217.1	98	6769	BMP	
RG-28064	STEVEN H. TREMPER,		La Tierra 32-T-2	GREENKER, JEROLD A	12 ESTRADA REDONDA	T18N R 9E S32 10.39 AC, LOT 82 LA TIERRA PHASE 3	COUNTY PLAT	409264	3956135	18N.09E.32.42	DOM	3	2/4/1977	750	533.3	BM	216.7	1.4	215.2	99	3.0	213.7	99	6847	BMP	
RG-28064 X-2	STEVEN H. TREMPER,		Hilltop	NEIKRUG, MARC AND DOLLY L	59 ESTRADA MAYA	T18N R 9E S32 15.00 AC, LOT 99 LA TIERRA PHASE 3	COUNTY PLAT	409088	3956910	18N.09E.32.222	DOM	3	2/16/1977	727	498.0	BM	229.0	1.5	227.5	99	3.1	225.9	99	6863	BMP	
RG-28064 X-3	STEVEN H. TREMPER,		La Tierra 32-T-4	PHINNEY, ROBERT T & MARGARET	124 ESTRADA REDONDA	T18N R 9E S32 12.25 AC, LOT 93 LA TIERRA S/D, (OLD PHASE 3),	COUNTY PLAT	408163	3956965	18N.09E.32.11	DOM	3	1/12/1977	790	513.0	BM	277.0	2.0	275.0	99	4.0	273.0	99	6750	BMP	
RG-28112	HENRY SANDMEIER, Paul B. Schmidt and Elise Wheless Schmidt					Lot 47, La Tierra		406645	3954327		DOM	3	2/2/1977	701	548.3	BM	152.7	3.3	149.4	98	5.9	146.8	96	6747	BMP	
RG-28299	WILLIS A. SEYFFERT,		La Tierra 32-T-3					409347	3956949	18N.09E.32.22	DOM	3	3/4/1977	765	368.7	BM	396.3	1.4	394.9	100	2.9	393.4	99	6816	BMP	
RG-28345	ROBERT GILL,			GILL, ROBERT I & CHERYL L	11 E ESTRADA CALABASA	LOT 13 LA TIERRA PHASE 1, T17N R 9E S31	COUNTY PLAT	406825	3956116	18N.09E.31.323	DOM	3	3/19/1977	618	522.0	BM	96.0	3.5	92.5	96	6.3	89.7	93		BMP	
RG-29191	SANDRA LAUDEDALÉ GRAHAM,			GRAHAM, THOMAS R & SANDRA L	15 VUELTA SABIO	LOT 51 LA TIERRA PHASE 2, SEC 6 T17N R9E 10.578 AC	COUNTY PLAT	406386	3954945	17N.09E.6.133	DOM	3	8/17/1977	700	530.0	BM	170.0	4.1	165.9	98	7.0	163.0	96	6654	BMP	
RG-29356	DENNIS R. COOPER,			LICATA, WILLIAM M & CATHERINE	20 LOS PRADOS	T17N R 9E S 8 TR 1-A-2 1.0 AC, PLAT BK 225 PG 037	COUNTY PLAT	409205	3953067	17N.09E.8.421	DOM	3	1/23/1978	730	556.8	BM	173.3	1.1	172.1	99	2.4	170.9	99	6881	BMP	
RG-29359	CROCKER EDWARD E. JR.,			CROMWELL, FLORENCE C &	16 VUELTA LINDA	T18N R 9E S32 10.31 AC, LOT 111 LA TIERRA PHASE 3	COUNTY PLAT	408731	3956429	18N.09E.32.	DOM	3	7/3/1979	715	603.0	BM	112.0	1.7	110.3	98	3.5	108.5	97	6819	BMP	
RG-29524	BARBARA VIGIL,		Las Dos #1	MOONEY, HELEN W	45 MAMIES MILE	LOT 21 LAS DOS PHASE 1, T18N R 9E S30 12.224 AC	COUNTY PLAT	407663	3958060	18N.09E.30.424	DOM	3	10/24/1977	768	396.7	BM	371.3	2.3	369.1	99	4.5	366.8	99	6612	BMP	
RG-29546	BERGERE KENNEY,		Los Dos #2					407940	3960307	18N.09E.19.22	NOT	0	11/3/1977	773	434.3	BM	338.7	1.5	337.2	100	3.4	335.3	99	6674	BMP	
RG-29550	KENNETH N. & WYONA T. JOY							397154	3964185	18N.08E.6.3	DOM	3	10/26/1977	675	535.0	BWI-9	140.0	20.3	119.7	86	24.5	115.5	82	5791	BMP	
RG-29723	U.S. FOREST SERVICE, US Soil Conservation Service		USFS Well, 700 Ft Well					398694	3954689	17N.08E.5.3	STK	2	1/1/1940	693	664.1	CAG	28.9	7.0	21.9	76	11.4	17.5	61	6486	BMP	
RG-29725	US FOREST SERVICE, US Soil Conservation Service		USFS Headquarters Well					400842	3949932	17N.08E.21.41	STK	2	1/1/1940	350	311.0	CAG-South	39.0	1.8	37.2	95	3.7	35.3	91	6442	BMP	
RG-30162	TODD BAILEY,			BAILEY, TODD J	124 ARROYO CALABASAS RD	T17N R 9E S18 2.5 AC TR 2,	COUNTY PLAT	406269	3951851	17N.09E.18.131	MUL	3	5/29/1978	725	500.0	BM	225.0	2.1	222.9	99	4.0	221.0	98		BMP	
RG-30269	KIRSTIN MCMULLEN,			GALLANT, DANNY & MARCE MILLER	52 CAMINO DOS PERROS	T17N R 9E S18 LOT 3-B 5.0 AC, (OLD TR 3)	COUNTY PLAT	407048	3951873	17N.09E.18.124	MUL	3	4/20/1978	556	475.0	BM	81.0	1.7	79.3	98	3.4	77.6	96		BMP	
RG-30777	BOB WELL,	Tom and Andrea Bernstein	Bernstein, La Tierra Lot 71; IV-1	BERNSTEIN, TOM A & ANDREA E	159 Longhorn Lane	LOT 46 TIERRA NUEVA, T17N R 8E S 2 17.385 AC	COUNTY PLAT, 9/2/04 Charles Harrison submittal to Louis O'Dell, NMOSE	403595	3955119	17N.08E.36.23	OBS	3	7/15/1978	663	540.0	BM	123.0	15.7	107.2	87	20.3	102.6	83	6550	BMP	
RG-31284	SUZANNE HOYT GARCIA, TRUSTEE,			HOYT, SUZANNE & LINDA WEIL	127 W ESTRADA CALABASA	T18N R 8E S36 1074.650 AC N2 &, PORT S2 RANCH & HEADQTRS, LIVESTOCK ON ACCT 970001777,	COUNTY PLAT	405804	3957152	18N.08E.36.212	DOM	3	10/30/1978	815	515.0	BM	300.0	5.0	295.0	98	8.4	291.6	97	6660	BMP	
RG-31487 EXPL	BOB WEIL, RICHARD CARLYON		La Tierra Lot 16; IV-2	STATE OF NEW MEXICO	STATE PROPERTY	LOT 1 LA TIERRA NUEVA, 10.432 AC T17N R 8E S 1	COUNTY PLAT	405575	3954126	17N.08E.1.433	DOM	3	10/20/1978	785	529.0	BM	256.0	5.0	251.0	98	8.1	247.9	97	6677	BMP	
RG-31845	HIROSHI AND NANCY MURATA,			NOVBAKHTIAN, ABDOLREZA, MASOUD	82 PASEO DE LA TIERRA	LOT 5 LA TIERRA S/D PH 1, T17N R9E S 6	COUNTY PLAT	407082	3954847	17N.09E.6.	DOM	3	4/23/1979	700	580.0	BM	120.0	3.1	116.9	97	5.6	114.4	95	6683	BMP	
RG-31977	BILLY W. ROYBAL,							401605	3970215	19N.08E.	IRR	12	12/20/1979	300	75.0	BWI-9	225.0	1.5	223.5	99	2.9	222.1	99		BMP?	
RG-32871	MARK JONES, Paul B. Schmidt and Elise Wheless Schmidt					Lot 40, La Tierra		406879	3954516		DOM	3	7/19/1979	700	580.0	BM	120.0	3.2	116.8	97	5.7	114.3	95		BMP	
RG-33170	JOHN O. ZINN, Elise Wheless			WHELESS, ELISE	37 VUELTA TOMAS	LOT 46 LA TIERRA PHASE 2, T17N R 9E S 6 11.890 AC	COUNTY PLAT	406489	3954272		DOM	3	9/15/1979	680	540.0	BM	140.0	3.5	136.5	98	6.1	133.9	96		BMP	
RG-33382 EXPL1	RICHARD M. HAGER, ANNIE CONSTANT			NORTHWEST RANCHES LLC	28 CAMINO LOS SUENOS	T17N R 9E S19 2.500 AC, LOT 4	COUNTY PLAT	406448	3950465	17N.09E.19.11	DOM	3	9/8/1979	640	520.0	BM	120.0	1.3	118.7	99	2.7	117.3	98		BMP	

Appendix C. Buckman Monitoring Area Well and Well Permit Survey

(gray highlight = well location verified with site-specific data)																										
NMOSE Well ID	Well Owner(s) listed in NMOSE Database	Confirmed Well Owner	Other Well Names	Parcel Owner Listed in County Parcel Database	Street Address	Lot Description	Address Source	UTM Easting, m, NAD83	UTM Northing, m, NAD83	NMOSE T.R.Sec.qqq	Use	Diver-sion, ac-ft/yr	Drilling Date	Well Depth, ft	Depth to Water, ft	Sub-region	Starting Water Column, ft	Model-Simulated 10-Yr Drawdown, ft	Water Column After 10 Years, ft	Percent Water Column Remaining After 10 Years	Model-Simulated 40-Yr Draw-down, ft	Water Column After 40 Years, ft	Percent Water Column Remaining After 40 Years	Land Surface Elevation, ft amsl	Monitoring Area	Other IDs
RG-33451	LEONARD E. SHULMAN, M.D.,			KENNEY, NANCY BERGERE & ELLEN,		T18N R 9E S19 62.525 AC, LOT A-2, N2, SW4, SW4 SW4,	COUNTY PLAT	407031	3958929	18N.09E.19.344	DOM	3	10/30/1979	450	200.0	BM	250.0	2.5	247.5	99	5.0	245.0	98		BMP	
RG-33833	BURTON AND PAULA GEYER	Burton L. and Paula Geyer			21 Goodnight Trail West	Lot 19 La Tierra Nueva	9/2/04 Charles Harrison submittal to Louis O'Dell, NMOSE	405209	3954630		DOM	3	3/13/1980	700	580.0	BM	120.0	6.4	113.6	95	9.9	110.1	92		BMP	
RG-34804	MARIAM BROWNE,			LEBLANC, STEVEN R & ELLEN A		T16N R10E S21, 30.627 AC	COUNTY PLAT	407399	3951520	17N.09E.18.412	MUL	3	10/3/1980	400	60.0	BM	340.0	1.4	338.6	100	2.9	337.1	99		BMP	
RG-35350	JOACHIM T. WIRTH,			GEORGE, JAMES S & BARBARA	86 PASEO DE LA TIERRA	LOT 6 LA TIERRA PHASE 1, T17N R 9E S 6	COUNTY PLAT	406982	3955141	17N.09E.6.142	PDM	3	12/2/1980	720	375.0	BM	345.0	3.4	341.6	99	6.0	339.0	98		BMP	
RG-35630	JAMES H. WHEELOCK,			HANDELSMAN, STUART	31 VISTA CALABASAS	T17N R 9E S18 5.037 AC TR A, HANSEN & ZILECEA SURVEY	COUNTY PLAT	406749	3952121	17N.09E.18.123	DOM	3	5/12/1986	605	455.0	BM	150.0	2.0	148.0	99	3.8	146.2	97		BMP	
RG-35802	YARKO KOZIY,							395871	3958899	17N.09E.18.233	DOM	3	3/24/1981	720	600.0	BWI-9	120.0	6.8	113.2	94	11.0	109.0	91		BMP	
RG-36031	DAVID GARRISON,			GARRISON, DAVID	138 ESTRADA REDONDA	T18N R 9E S32 16.63 AC, LOT 91 LA TIERRA PHASE 3	COUNTY PLAT	408142	3956772	18N.09E.32.	DOM	3	4/27/1981	700	620.0	BM	80.0	2.1	77.9	97	4.1	75.9	95		BMP	
RG-37078 CLW	BOB WEIL, ROLAND BETTS	Roland and Lois Betts			6 Headquarters Trail	Lot 2 La Tierra Nueva	9/2/04 Charles Harrison submittal to Louis O'Dell, NMOSE	405591	3954061	17N.08E.1.413	DOM	0	12/15/1993	755	580.0	BM	175.0	4.9	170.1	97	7.9	167.1	95	6693	BMP	
RG-37113	EUGENE E., TRUSTEE BECK,			LINCOLN, CYNTHIA H TRUST		LOT 76 LA TIERRA NUEVA, T17N R 8E S 1	COUNTY PLAT	405476	3954840	17N.08E.1.	DOM	3	11/25/1981	700	527.0	BM	173.0	6.1	166.9	96	9.5	163.5	94	6668	BMP	
RG-37164	ROBERT MARCUS,		Mountain Vista	ROUNSVILLE, WILLIAM J	82 PASEO DE LA TIERRA	T17N R 9E S5 184.91 AC, TRACT A, LIVESTOCK ON ACCT 970001905,	COUNTY PLAT	408098	3955429	17N.09E.5.11	DOM	3	12/1/1981	950	604.7	BM	345.3	2.1	343.2	99	4.1	341.2	99	6919	BMP	
RG-37582	GLORIA GAUGHAN,							399421	3950816	17N.09E.18.22	DOM	3	2/12/1982	700	550.0	CAG	150.0	2.2	147.8	99	4.4	145.6	97		BMP	
RG-37817	DAVID C NELSON,			GEORGE, JAMES S & BARBARA	86 PASEO DE LA TIERRA	LOT 6 LA TIERRA PHASE 1, T17N R 9E S 6	COUNTY PLAT	406685	3955076	17N.09E.6.	DOM	3	4/23/1982	720	600.0	BM	120.0	3.7	116.3	97	6.4	113.6	95	6683	BMP	
RG-37879	MARCIA J. WILSON,			RIMBEAUX, B C	44 VALLECITO RD	LOT 17 VALLECITO DE LA TIERRA, T17N R 9E S18 2.97 AC	COUNTY PLAT	407450	3951838	17N.08E.17.443	DOM	3	6/1/1982	600	460.0	BM	140.0	1.5	138.5	99	3.0	137.0	98		BMP	
RG-40491	FRANCIS MURPHY	Francis Michael Murphy and Joan-Ann Ryan-Murphy		MURPHY, FRANCIS M & JOAN ANN	34 CHISHOLM TRL	LOT 26 LA TIERRA NUEVA, T17N R 8E S 1 10.869 AC	COUNTY PLAT	404883	3954138		DOM	3	9/16/1983	730	590.0	BM	140.0	6.3	133.7	96	9.7	130.3	93		BMP	
RG-40722	KATHLEEN MLOTOK,			BARNES, COURTLANDT D & KATRINA	2 WILDFLOWER WAY	T17N R 9E S18 10 AC SE4 PORT,	COUNTY PLAT	403884	3956473	18N.08E.35.	DOM	3	9/9/1983	756	603.0	BM	153.0	11.8	141.2	92	16.5	136.5	89		BMP	
RG-40978	COURTLANDT & KATRINA BARNES,							407745	3951291	17N.09E.18.424	DOM	3	1/26/1984	720	600.0	BM	120.0	1.2	118.8	99	2.5	117.5	98		BMP	
RG-41872	EDWARD E. JR. CROCKER,			NAVA, GREGORY	29 ESTRADA MAYA	T18N R 9E S32 10.89 AC, LOT 97 LA TIERRA PHASE 3	COUNTY PLAT	408842	3957099	18N.09E.32.211	DOM	3	2/19/1984	730	550.0	BM	180.0	1.6	178.4	99	3.3	176.7	98	6783	BMP	
RG-42335	RANDLOW SMITH,			RIMBEAUX, B C	44 VALLECITO RD	LOT 17 VALLECITO DE LA TIERRA, T17N R 9E S18 2.97 AC	COUNTY PLAT	407450	3951838	17N.09E.1.332	DOM	3	8/7/1984	740	550.0	BM	190.0	1.5	188.5	99	3.0	187.0	98		BMP	
RG-42618	CHARLES S. VON STADE	Eleanor T. and Charles S. von Stade			42 Chisholm Trail	Lot 28 La Tierra Nueva	9/2/04 Charles Harrison submittal to Louis O'Dell, NMOSE	404814	3954123		DOM	3	10/18/1984	605	520.0	BM	85.0	6.5	78.5	92	9.9	75.1	88		BMP	
RG-46386	DANIEL FORMAN,			CITY OF SANTA FE	CITY PROPERTY	CITY PROPERTY, MAPPING PURPOSE ONLY	COUNTY PLAT	411114	3953865	17N.09E.18.414	DOM	3	10/16/1986	605	380.0	BM	225.0	0.7	224.3	100	1.5	223.5	99		BMP	
RG-48491	DARLENE STREIT,	Michael and Tami Lang		LANG, MICHAEL S & TAMI	173 CHISHOLM TRL	LOT 49 LA TIERRA NUEVA, T17N R 8E S 2 15.425 AC	COUNTY PLAT	403827	3955337	17N.08E.2.121	DOM	3	11/24/1987	730	530.0	BM	200.0	14.6	185.4	93	19.1	180.9	90	6564	BMP	
RG-48897	WLATER L. & EMILY C. MEAD,			MEAD, WALTER L JR & EMILY C	29 CALLE ADELINA	T18N R 9E S30 40 AC SE4-SW4, UND INTEREST	COUNTY PLAT	406915	3957423	18N.09E.30.34	DOM	3	4/11/1988	800	580.0	BM	220.0	3.2	216.8	99	5.8	214.2	97	6638	BMP	
RG-48897 X2	WLATER L. & EMILY C. MEAD,			MEAD, WALTER L JR & EMILY C	29 CALLE ADELINA	T18N R 9E S30 40 AC SE4-SW4, UND INTEREST	COUNTY PLAT	407014	3957522	18N.09E.30.342	DOM	3	11/14/1996	760	422.0	BM	338.0	3.0	335.0	99	5.6	332.4	98	6617	BMP	
RG-49717	GLORIA GAUGHAM,			CHRIST, RONALD TRUSTEE OF	40 CAMINO CIELO	T17N R 9E S18 2.907 AC, LOT 4-A CIELO AZUL	COUNTY PLAT	406273	3952251	17N.09E.18.	DOM	3	9/6/1988	700	600.0	BM	100.0	2.3	97.7	98	4.4	95.6	96		BMP	

Appendix C. Buckman Monitoring Area Well and Well Permit Survey

(gray highlight = well location verified with site-specific data)																										
NMOSE Well ID	Well Owner(s) listed in NMOSE Database	Confirmed Well Owner	Other Well Names	Parcel Owner Listed in County Parcel Database	Street Address	Lot Description	Address Source	UTM Easting, m, NAD83	UTM Northing, m, NAD83	NMOSE T.R.Sec.qqq	Use	Diver-sion, ac-ft/yr	Drilling Date	Well Depth, ft	Depth to Water, ft	Sub-region	Starting Water Column, ft	Model-Simulated 10-Yr Drawdown, ft	Water Column After 10 Years, ft	Percent Water Column Remaining After 10 Years	Model-Simulated 40-Yr Draw-down, ft	Water Column After 40 Years, ft	Percent Water Column Remaining After 40 Years	Land Surface Elevation, ft amsl	Monitoring Area	Other IDs
RG-49952	JOSEPH MORSE	Florence and Joseph Morse			25 Goodnight Trail	Lot 20, La Tierra Nueva	9/2/04 Charles Harrison submittal to Louis O'Dell, NMOSE	405546	3954603		DOM	3	12/22/1988	710	540.0	BM	170.0	5.7	164.3	97	8.9	161.1	95		BMP	
RG-50395	TAYLOR A DALE,			BRANCH, DENNIS R		T17N R 9E S18 17.400 AC TR D4, NW4	COUNTY PLAT	406939	3952352	17N.09E.18.112	DOM	3	3/12/1989	700	480.0	BM	220.0	2.0	218.0	99	3.8	216.2	98		BMP	
RG-50735	EUGENE D HIGGINS,			SCULLIN, MARC & CYNTHIA	136 ARROYO CALABASAS RD	T17N R 9E S18 2.5 AC TR 1,	COUNTY PLAT	406269	3951935	17N.09E.18.11	MUL	3	5/11/1989	700	500.0	BM	200.0	2.1	197.9	99	4.0	196.0	98	6644	BMP	
RG-50944	DENNIS & ELLEN SANDERS,			BT HOMES INC		T17N R 9E S12 252.0120 AC, TR 14 W OF TAOS HWY	COUNTY PLAT	414355	3953833	17N.09E.18.1	DOM	0	7/1/1989	700	580.0	BM	120.0	0.2	119.8	100	0.7	119.3	99		BMP	
RG-51854	RAY WINN	William A. and Janet F. Moffett			44 Chisholm Trail	Lot 29 La Tierra Nueva	9/2/04 Charles Harrison submittal to Louis O'Dell, NMOSE	404642	3954152		DOM	3	2/15/1990	695	590.0	BM	105.0	7.1	97.9	93	10.7	94.3	90		BMP	
RG-52506	WILLIAM AGNEW	Tucker Family Trust - Cecil R. Tucker/Janice W. Tucker			20 Goodnight Trail West		9/2/04 Charles Harrison submittal to Louis O'Dell, NMOSE	405241	3954362		DOM	3	8/7/1990	730	627.0	BM	103.0	5.9	97.1	94	9.3	93.7	91		BMP	
RG-52780 CLW	RICHARD BRENNER, VALLECITO HOMEOWNERS ASSOC		Vallecitos #1	LUDIN, FRITZ		T17N R 9E S18 10 AC NE4-SE4,	COUNTY PLAT	407446	3951438	17N.09E.18.412	DOM	3	12/23/1996	735	496.0	BM	239.0	1.4	237.6	99	2.8	236.2	99	6718	BMP	
RG-52938	JACK & JUNE SMITH,			MILLER, MARK C	3 VUELTA LINDA	T18N R 9E S32 11.32 AC, LOT 107 LA TIERRA PHASE 3	COUNTY PLAT	408537	3956601	18N.09E.32.14	DOM	3	9/26/1990	1000	650.0	BM	350.0	1.8	348.2	99	3.7	346.3	99	6802	BMP	
RG-53071	LEROY BACA,							400288	3949351	17N.08E.21.343	DOM	3	10/10/1990	440	261.0	CAG	179.0	1.4	177.6	99	3.0	176.0	98		BMP	
RG-53404	MARC NEIKRUG,			FISCHER, CYNTHIA F & KURT	17 SONRISA TRL	LOT 4 SONRISA S/D 5.010 AC, T17N R 9E S18	COUNTY PLAT	406265	3951450	17N.09E.18.311	MUL	3	7/10/1991	800	410.0	BM	390.0	1.9	388.1	100	3.6	386.4	99		BMP	
RG-53581	PATRICIA & J. SIGMUND FORMAN,			LUDIN, FRITZ		T17N R 9E S18 10 AC NE4-SE4,	COUNTY PLAT	407446	3951438	17N.09E.18.412	MUL	3	6/14/1991	700	580.0	BM	120.0	1.4	118.6	99	2.8	117.2	98		BMP	
RG-53658	BRIAN K. GONZALES,			BLOG, THOMAS M & ANNE E	43 VUELTA MARIA	LOT 24 LAS DOS PHASE 1, T18N R 9E S30 13.177 AC, PER DEATH CERT & ATTY R FOX,	COUNTY PLAT	407484	3957507	18N.09E.30.432	DOM	3	5/7/1991	720	520.0	BM	200.0	2.6	197.4	99	4.9	195.1	98		BMP	
RG-53984	HERSCHEL COBB,			LOVE RANCH PARTNERS LLC		T17N R 9E S18, TR D, 20.00 AC,	COUNTY PLAT	407467	3951068	17N.09E.18.423	MUL	3	8/7/1991	735	500.0	BM	235.0	1.2	233.8	99	2.6	232.4	99		BMP	
RG-53998	PETER GOODWIN,			LOVE RANCH PARTNERS LLC		T17N R 9E S18, TR D, 20.00 AC,	COUNTY PLAT	407467	3951068	17N.09E.18.423	MUL	3	7/15/1991	735	500.0	BM	235.0	1.2	233.8	99	2.6	232.4	99		BMP	
RG-53999	ROBERT & CAROL CARUTHERS,			LOVE RANCH PARTNERS LLC		T17N R 9E S18, TR D, 20.00 AC,	COUNTY PLAT	407467	3951068	17N.09E.18.423	MUL	3	6/30/1991	700	500.0	BM	200.0	1.2	198.8	99	2.6	197.4	99		BMP	
RG-54000	CANDIS NELSON,			LOVE RANCH PARTNERS LLC		T17N R 9E S18, TR D, 20.00 AC,	COUNTY PLAT	407467	3951068	17N.09E.18.423	MUL	3	7/9/1991	730	500.0	BM	230.0	1.2	228.8	99	2.6	227.4	99		BMP	
RG-54001	B. C. RIMBEAUX,			LOVE RANCH PARTNERS LLC		T17N R 9E S18, TR D, 20.00 AC,	COUNTY PLAT	407467	3951068	17N.09E.18.423	MUL	3	9/5/1991	718	500.0	BM	218.0	1.2	216.8	99	2.6	215.4	99		BMP	
RG-54066	JAMES KARP,	James and Arlene Karp		BERNSTEIN, TOM A & ANDREA E	11 Longhorn Lane	Lot 42 La Tierra Nueva	9/2/04 Charles Harrison submittal to Louis O'Dell, NMOSE	403672	3954737	17N.08E.2.142	DOM	3	7/31/1991	760	540.0	BM	220.0	13.3	206.7	94	17.7	202.3	92	6549	BMP	
RG-54262	WELLS W. WHITNEY,	Philip Grasso			17 Longhorn Lane	Lot 41 La Tierra Nueva	9/2/04 Charles Harrison submittal to Louis O'Dell, NMOSE	403699	3954577	17N.08E.2.223	DOM	3	11/8/1991	755	535.0	BM	220.0	12.4	207.6	94	16.6	203.4	92	6531	BMP	
RG-54319	JEROME MARSHAK,			KENNEY GRANDCHILDRENS	50 CALLE ADELINA	T18N R 9E S30 21.056 AC, TR D	COUNTY PLAT	406823	3958125	18N.09E.30.143	DOM	3	9/19/1991	715	560.0	BM	155.0	3.0	152.0	98	5.6	149.4	96	6575	BMP	
RG-54395	CLAY BERGER,	John L. Babitt			38 Goodnight Trail	Lot 9 La Tierra Nueva	9/2/04 Charles Harrison submittal to Louis O'Dell, NMOSE	406245	3954574	17N.08E.1.421	DOM	3	9/25/1991	740	580.0	BM	160.0	4.2	155.8	97	7.0	153.0	96	6646	BMP	
RG-54655	WILLIAM C. III HARKER,			ELTON, DEBBIE		T17N R 9E S18 5 AC LOT 4A, AS PER DEATH CERTIFICATE, #091019,	COUNTY PLAT	406979	3951747		MUL	3	12/23/1991	700	580.0	BM	120.0	1.7	118.3	99	3.3	116.7	97	6681	BMP	

Appendix C. Buckman Monitoring Area Well and Well Permit Survey

(gray highlight = well location verified with site-specific data)																										
NMOSE Well ID	Well Owner(s) listed in NMOSE Database	Confirmed Well Owner	Other Well Names	Parcel Owner Listed in County Parcel Database	Street Address	Lot Description	Address Source	UTM Easting, m, NAD83	UTM Northing, m, NAD83	NMOSE T.R.Sec.qqq	Use	Diver-sion, ac-ft/yr	Drilling Date	Well Depth, ft	Depth to Water, ft	Sub-region	Starting Water Column, ft	Model-Simulated 10-Yr Drawdown, ft	Water Column After 10 Years, ft	Percent Water Column Remaining After 10 Years	Model-Simulated 40-Yr Draw-down, ft	Water Column After 40 Years, ft	Percent Water Column Remaining After 40 Years	Land Surface Elevation, ft amsl	Monitoring Area	Other IDs
RG-54919	PING & DEBORAH LEE,			MURATA, HIROSHI & NANCY	22 VUELTA CHAMISA	LOT 8 LA TIERRA PHASE 1, T17N R 9E S 6	COUNTY PLAT	406788	3955542	17N.09E.6.121	DOM	3	3/8/1992	660	500.0	BM	160.0	3.6	156.4	98	6.3	153.7	96	6622	BMP	
RG-54938	WILLIAM & JOANNA SEITZ,			MEAD, WALTER L JR & EMILY C	57 CALLE ADELINA	LOT B-3 45.458 AC, T18N R 9E S30	COUNTY PLAT	406616	3957928	18N.09E.30.312	DOM	3	3/7/1992	700	550.0	BM	150.0	3.2	146.8	98	6.0	144.0	96	6555	BMP	
RG-55206	LA LUZ GROUP, LLC,							402036	3961412	18N.08E.15.143	DOM	0	9/28/1992	655	580.0	BM	75.0	6.2	68.8	92	10.7	64.3	86	6394	BMP	
RG-55696 CLW	R. L. BURKE,			MCCURDY, RICHARD B TRUSTEE	60 E ESTRADA CALABASA	LOT 57 LA TIERRA S/D PH 2, T18N R 9E S31 10.992 AC	COUNTY PLAT	407825	3955729	18N.09E.31.444	DOM	0	4/14/1993	850	685.0	BM	165.0	2.4	162.6	99	4.6	160.4	97	6727	BMP	
RG-55734	JILL & MITCHEL, PAUL NORTON,	Jill A. Norton			138 Chisholm Trail	Lot 44 La Tierra Nueva		403477	3954854	17N.08E.2.124	DOM	3	8/19/1992	740	500.0	BM	240.0	14.9	225.1	94	19.4	220.6	92	6558	BMP	
RG-55885	CUSTOM PROPERTIES OF SANTA FE, JAMES D. WARREN	William L. Oliver, Jr., and Mary Lynn Oliver			54 Headquarters Trail	Lot 78 La Tierra Nueva		405763	3954711	17N.08E.1.233	DOM	3	8/25/1992	750	530.0	BM	220.0	5.3	214.7	98	8.5	211.5	96	6622	BMP	
RG-56282	CLIFF WALBRIDGE,	Donald and Karen Berlanti Revocable Trust		BERLANTI, DONALD V & KAREN L	171 HEADQUARTERS TRL	LOT 69 LA TIERRA NUEVA, T17N R 8E S 1 27.273 AC	COUNTY PLAT	405170	3955316	17N.08E.1.123	DOM	3	12/18/1992	700	520.0	BM	180.0	7.4	172.6	96	11.1	168.9	94	6620	BMP	
RG-56667	DON & DEBBIE WOODIN,			LOVE RANCH PARTNERS LLC		T17N R 9E S18, TR C, 20.20 AC,	COUNTY PLAT	407065	3951041	17N.09E.18.431	MUL	3	4/3/1993	725	630.0	BM	95.0	1.4	93.6	99	2.8	92.2	97		BMP	
RG-56804	MYRON G. RIGHTMAN,							408252	3958516	18N.09E.29.114	DOM	3	3/3/1993	705	420.0	BM	285.0	1.7	283.3	99	3.6	281.4	99		BMP	
RG-56880	PRICILLA TEMPLE,			UNFRIED, CHARLES O JR & NANCY	17 VUELTA YUCCA	T18N R 9E S32 13.30 AC, LOT 79 LA TIERRA PHASE 3	COUNTY PLAT	408027	3955725	18N.09E.32.333	DOM	3	3/12/1993	755	578.0	BM	177.0	2.2	174.8	99	4.2	172.8	98	6766	BMP	
RG-57586	JAIME TRUJILLO,							408250	3951460	17N.09E.17.134	MUL	3	7/1/1993	700	500.0	BM	200.0	1.1	198.9	99	2.3	197.7	99		BMP	
RG-57619	ERIC A. SAMLER, SUSAN GARDNER, Trujillo			WAGNER, LINDA J	34 RABBITBRUSH	LOT 11 LA VIDA S/D 2.012 AC, T17N R 9E S19 T17N R 9E S 5 LOT 1-D 5.060 AC,	COUNTY PLAT	407031	3950240	17N.09E.19.124	MUL	3	2/18/1994	643	481.0	BM	162.0	1.1	160.9	99	2.3	159.7	99		BMP	
RG-57851	PETER ORDWAY,		Guesthouse	TRUJILLO, RICARDO B	16 CAMINO LADERA		COUNTY PLAT	409294	3955311	17N.09E.5.412	DOM	3	9/29/1993	864	520.0	BM	344.0	1.4	342.6	100	2.9	341.1	99	6863	BMP	
RG-57909 EXPL								407646	3956147	18N.09E.31.423	DOM	0	8/10/1993	900	550.0	BM	350.0	2.6	347.4	99	4.9	345.1	99	6729	BMP	
RG-57968	SARA VACHA,			SCHNEIDER, DAVID J &	16 CAMINO CALABASAS	T17N R 9E S18 LOT 1 2.50 AC,	COUNTY PLAT	407856	3952235	17N.09E.18.222	DOM	3	8/21/1993	700	540.0	BM	160.0	1.5	158.5	99	3.0	157.0	98		BMP	
RG-58366	HACIENDA DEL CEREZO LTD.,		HDC1	HACIENDA DEL CEREZO LTD		T18N R 9E S 1 NW4-SW4-S2, SW4-, N2-NW4 & LOT 6, T18N R 9E S18 217.113 AC,	COUNTY PLAT	406473	3960061	18N.09E.19.113	SAN	3	1/6/1994	945	396.0	BM	549.0	2.5	546.5	100	5.0	544.0	99	6551	BMP	
RG-58534	CARRIE LEE KAYE,			ROSENZWOG, JANET		LOT 16 VALLECITO DE LA TIERRA, T17N R 9E S18	COUNTY PLAT	407475	3951869	17N.09E.18.223	DOM	0		800	500.0	BM	300.0	1.5	298.5	99	3.0	297.0	99		BMP	
RG-59101	DAVID C. ZERBST,			GRANT, PETER A & JOAN C		T17N R 9E S18 5.0765 AC, LOT A-4	COUNTY PLAT	407454	3952239	17N.09E.18.212	MUL	3	3/16/1994	750	445.0	BM	305.0	1.7	303.3	99	3.3	301.7	99		BMP	
RG-59195	MICHAEL HURLOCKER,		Los Suenos Expl	JANS, NEIL A & IRENE L	10 E CLOUD MARCH	T17N R 8E S13 2.727 AC, LOS SUENOS S/D LOT 8	COUNTY PLAT	406047	3951057	17N.08E.13.441	MUL	3	3/25/1994	845	448.7	BM	396.3	1.8	394.5	100	3.5	392.8	99	6661	BMP	
RG-59213	MICHAEL & BARBARA OGG,	Barbara and Michael J. Ogg		OGG, MICHAEL J & BARBARA DOROB	209 HEADQUARTERS TRL	LOT 66 LA TIERRA NUEVA, T17N R 8E S 2 17.704 AC	COUNTY PLAT	404678	3955430	17N.08E.2.222	DOM	3	4/6/1994	750	500.0	BM	250.0	9.3	240.7	96	13.4	236.6	95	6508	BMP	
RG-59386	GABRIELLE BURKE,							405044	3961179	18N.08E.13.312	DOM	0	1/15/1995	905	480.0	BM	425.0	3.1	421.9	99	6.2	418.8	99	6516	BMP	
RG-59388	ROBERT & NANCY LEHRER,	Robert and Nancy Lehrer		LEHRER, ROBERT M & NANCY M	240 HEADQUARTERS TRL	LOT 61 LA TIERRA NUEVA, T17N R 8E S 2 12.643 AC	COUNTY PLAT	404339	3954999	17N.08E.2.222	DOM	3	4/15/1994	800	505.0	BM	295.0	10.9	284.1	96	15.1	279.9	95	6508	BMP	
RG-59728	HELEN LOUISE SWANKY,			JACOBS, LAURENCE S & KATHERINE	60 LA SERENA TRL	T17N R 9E S19 2.992 AC, LOT 9 LA SERENA S/D	COUNTY PLAT	407035	3950641	17N.09E.18.34	DOM	0	5/4/1994	855	485.0	BM	370.0	1.2	368.8	100	2.5	367.5	99		BMP	
RG-59973	LOUIS & BARBARA SKLAR,	Louis S. and Barbara Sklar			19 Brahma Ln	Lot 60 La Tierra Nueva		404788	3955019	17N.08E.2.122	DOM	3	8/10/1994	750	540.0	BM	210.0	8.4	201.6	96	12.3	197.7	94	6511	BMP	
RG-60104	LEONARD & BARBARA RAND THE RAN,	Len and Barbara Rand		RAND, LEONARD M & BARBARA E	111 HEADQUARTERS TRL	LOT 73 LA TIERRA NUEVA S/D, T17N R 8E S 1	COUNTY PLAT	405218	3955382	17N.08E.1.142	DOM	3	1/20/1995	760	580.0	BM	180.0	7.2	172.8	96	10.9	169.1	94	6641	BMP	
RG-60135	RICHARD FALLOWS,			MOTODA, DARYL M & JEANETTE W	5 TERARY CT	T17N R 8E S13 4.001 AC, LOT 5 EL PRADO S/D	COUNTY PLAT	406154	3952301	17N.08E.13.222	MUL	3	8/30/1994	800	465.0	BM	335.0	2.5	332.5	99	4.6	330.4	99	6690	BMP	
RG-60136	RICHARD FALLOWS,		El Prado Test Well	MARX, JAMES F &	10 LUPINE CT	T17N R 8E S13 4.081 AC, LOT 4 EL PRADO S/D	COUNTY PLAT	406139	3952312	17N.08E.13.242	MUL	3	8/21/1994	810	488.8	BM	321.2	2.5	318.7	99	4.6	316.6	99	6680	BMP	

Appendix C. Buckman Monitoring Area Well and Well Permit Survey

(gray highlight = well location verified with site-specific data)																										
NMOSE Well ID	Well Owner(s) listed in NMOSE Database	Confirmed Well Owner	Other Well Names	Parcel Owner Listed in County Parcel Database	Street Address	Lot Description	Address Source	UTM Easting, m, NAD83	UTM Northing, m, NAD83	NMOSE T.R.Sec.qqq	Use	Diver-sion, ac-ft/yr	Drilling Date	Well Depth, ft	Depth to Water, ft	Sub-region	Starting Water Column, ft	Model-Simulated 10-Yr Drawdown, ft	Water Column After 10 Years, ft	Percent Water Column Remaining After 10 Years	Model-Simulated 40-Yr Draw-down, ft	Water Column After 40 Years, ft	Percent Water Column Remaining After 40 Years	Land Surface Elevation, ft amsl	Monitoring Area	Other IDs
RG-60137	RICHARD FALLOWS,		EI Prado ELP2	MOTODA, DARYL M & JEANETTE W	5 TERARY CT	T17N R 8E S13 4.001 AC, LOT 5 EL PRADO S/D	COUNTY PLAT	406179	3952187	17N.08E.13.224	MUL	3	8/26/1994	830	481.8	BM	348.2	2.4	345.9	99	4.4	343.8	99	6686	BMP	
RG-60138	RICHARD FALLOWS,		EI Prado ELP3	MARCELLUS, GARY W & LINDA	35 COPPERMALLOW RD	T17N R 8E S13 4.292 AC, LOT 11 EL PRADO S/D	COUNTY PLAT	406081	3951925	17N.08E.13.241	MUL	3	9/4/1994	820	448.2	BM	371.8	2.2	369.6	99	4.2	367.6	99	6642	BMP	
RG-60404	SHERYL M LARNER,	Richard and Staci Smith			21 Chisholm Trail	Lot 25 La Tierra Nueva		404936	3954130	17N.08E.1.331	DOM	3	12/17/1994	760	580.0	BM	180.0	6.1	173.9	97	9.5	170.5	95	6647	BMP	
RG-61535	WILLIAM & SHARON EKLUND,			EKLUND, WILLIAM A & SHARON R	48 PASEO DE LA TIERRA	LOT 3 LA TIERRA PHASE 1, T17N R 9E S 6	COUNTY PLAT	407174	3954334	17N.09E.6.431	DOM	0	10/26/1998	750	522.0	BM	228.0	2.8	225.2	99	5.1	222.9	98	6742	BMP	
RG-61551	TOM BLOG,			MEAD, WALTER L JR & EMILY C	29 CALLE ADELINA	T18N R 9E S30 40 AC SE4-SW4, UND INTEREST	COUNTY PLAT	406814	3957522	18N.09E.30.341	DOM	3	2/11/1995	810	580.0	BM	230.0	3.2	226.8	99	5.9	224.1	97	6617	BMP	
RG-61944	ROBERT T RITTER,	Robert and Connie Ritter			10 SHORTHORN LN	Lot 6 La Tierra Nueva		406049	3953948	17N.08E.12.121	DOM	3	3/25/1995	710	585.0	BM	125.0	4.0	121.0	97	6.7	118.3	95	6625	BMP	
RG-62974	RICHARD S PODMORE,			MORO, RAYMOND & IRIS D	12 DEER CIR	LOT 269 LAS CAMPANAS ESTATES, II	COUNTY PLAT	407852	3951865	17N.09E.18.224	DOM	3	1/11/1996	800	460.0	BM	340.0	1.3	338.7	100	2.8	337.2	99		BMP	
RG-63280	LAURA BETH CLAYTON,			COST, RICHARD & STACEY	19 VUELTA CHAMISA	LOT 10 LA TIERRA PHASE 1, T17N R 9E S 6	COUNTY PLAT	406988	3955542	17N.09E.6.122	DOM	3	10/4/1995	760	490.0	BM	270.0	3.4	266.6	99	6.0	264.0	98	6691	BMP	
RG-64419	SYLVIA SWANSON,	E. Gifford Stack and Sylvia E. Swanson		SWANSON, SYLVIA E & E GIFFORD	97 CHISHOLM TRL	LOT 36 LA TIERRA NUEVA 1, T17N R 8E S 2, 10.030 AC,	COUNTY PLAT	404293	3954920	17N.08E.2.421	DOM	3	5/31/1996	740	500.0	BM	240.0	10.9	229.1	95	15.0	225.0	94	6620	BMP	
RG-65175	GREGORY COLE,			MEAD, WALTER L JR & EMILY C	57 CALLE ADELINA	LOT B-3 45.458 AC, T18N R 9E S30	COUNTY PLAT	407019	3957723	18N.09E.30.324	MUL	3	8/22/1996	800	560.0	BM	240.0	2.9	237.1	99	5.5	234.5	98	6602	BMP	
RG-65180	SUKI GROSECLOSE,	Everett and Susan Groseclose		GROSECLOSE, EVERETT H & SUSAN	57 E GOODNIGHT TRL	LOT 14 LA TIERRA NUEVA, T17N R 8E S 1, 13.942 AC,	COUNTY PLAT	406081	3954653	17N.08E.1.423	SAN	3	5/10/1996	756	530.0	BM	226.0	4.6	221.4	98	7.5	218.5	97	6695	BMP	
RG-65244	MICHAEL LAWRENCE,			TARN, NATHANIEL R TRUSTEE	77 VUELTA MARIA	LOT 27 LAS DOS PHASE 1, T18N R 9E S29 10.856 AC	COUNTY PLAT	408245	3957711	18N.09E.29.314	DOM	3	10/22/1996	800	560.0	BM	240.0	1.9	238.1	99	3.8	236.2	98	6709	BMP	
RG-65566	PHYLLIS L. NEWCOMER,	Dr. Phyllis L. Newcomer		NEWCOMER, PHYLLIS L	79 CHISHOLM TRL	LOT 33 LA TIERRA NUEVA S/D, T17N R 8E S 2, 10.794 AC,	COUNTY PLAT	404331	3955009	17N.08E.2.421	DOM	3	5/5/1998	765	542.0	BM	223.0	11.0	212.0	95	15.1	207.9	93	6620	BMP	
RG-65584	CHARLES HARRISON,	Charles Harrison		HARRISON, CHARLES & RAWSON,	181 CHISHOLM TRL	LOT 51 LA TIERRA NUEVA, T17N R 8E S 2 14.399 AC	COUNTY PLAT	403243	3955504	17N.08E.2.112	DOM	3	8/17/1997	755	535.0	BM	220.0	17.2	202.8	92	22.1	197.9	90	6499	BMP	
RG-66147	ELISE WHELESS,			WHELESS, ELISE	22 VUELTA SABIO	LOT 49 LA TIERRA PHASE 2, T17N R 9E S 6 12.814 AC	COUNTY PLAT	406478	3954618	17N.09E.6.314	DOM	3	1/22/1997	750	500.0	BM	250.0	3.7	246.3	99	6.4	243.6	97	6702	BMP	
RG-66978	CITY OF SANTA FE/CIP,							403104	3949122	17N.08E.26.111	SAN	3	5/1/1997	890	240.0	BM	650.0	1.4	648.6	100	2.8	647.2	100	6460	BMP	
RG-67134	DAVID KENNEY,			KENNEY, DAVID	146 CALLE JOSEPHINA	T18N R 9E S19 62.502 AC, TR C	COUNTY PLAT	407241	3959929	18N.09E.19.231	DOM	3	5/26/1999	270	60.0	BM	210.0	2.0	208.0	99	4.2	205.8	98	6543	BMP	
RG-67485	LAWRENCE BURKE,		Mariah Ranch					405067	3962076	18N.08E.13.141	DOM	3	11/25/1997	880	420.0	BM	460.0	2.6	457.4	99	5.5	454.5	99	6522	BMP	
RG-68309	DAN MCCOY,			LOGAN, STANLEY & MARJORIE	150 ESTRADA REDONDA	T18N R 9E S32 11.65 AC, LOT 89 LA TIERRA PHASE 3	COUNTY PLAT	408034	3956504	18N.09E.32.133	DOM	3	9/10/1997	700	550.0	BM	150.0	2.2	147.8	99	4.2	145.8	97	6785	BMP	
RG-68712	DENNIS & MARLYS WHITE,			WHITE, MARLYS RUTH	48 E ESTRADA CALABASA	LOT 54 LA TIERRA PHASE 2, T18N R 9E S31 10.134 AC	COUNTY PLAT	407365	3955733	18N.09E.31.434	DOM	3	4/10/1998	740	520.0	BM	220.0	2.9	217.1	99	5.3	214.7	98	6674	BMP	
RG-69121	GREGORY SWENDSEN,			BELL, SUSAN H	185 CALLE JOSEPHINA	T18N R 9E S19 12.50 AC, TR A-1	COUNTY PLAT	406438	3959936	18N.09E.19.131	DOM	3	6/8/1998	760	404.0	BM	356.0	2.5	353.5	99	5.1	350.9	99	6551	BMP	
RG-69782	RICHARD & HELEN WOLFORD,	Richard and Helen Wolford			103 Chisholm Trail	Lot 37 La Tierra Nueva		404106	3955085	17N.08E.2.233	MUL	3	6/13/1998	785	572.0	BM	213.0	12.6	200.4	94	16.9	196.1	92	6569	BMP	
RG-70634	STEPHEN KIRSCHENBAUM,		Hacienda del Cerezo HDC2	HACIENDA DEL CEREZO LTD		T18N R 9E S 1 NW4-SW4-S2, SW4-, N2-NW4 & LOT 6, T18N R 9E S18 217.113 AC,	COUNTY PLAT	406851	3960801	18N.09E.18.341	DOM	3	2/24/1999	800	426.0	BM	374.0	2.0	372.0	99	4.2	369.8	99	6587	BMP	
RG-71056	SUSAN B. HADLEY,			VELTMANN, JOSEPH R JR	TANO RD	T17N R 9E S 5 5.02 AC LOT 1A,	COUNTY PLAT	409408	3954304	17N.09E.5.442	MUL	3	12/15/1998	923	660.0	BM	263.0	1.2	261.8	100	2.6	260.4	99		BMP	

Appendix C. Buckman Monitoring Area Well and Well Permit Survey

(gray highlight = well location verified with site-specific data)

NMOSE Well ID	Well Owner(s) listed in NMOSE Database	Confirmed Well Owner	Other Well Names	Parcel Owner Listed in County Parcel Database	Street Address	Lot Description	Address Source	UTM Easting, m, NAD83	UTM Northing, m, NAD83	NMOSE T.R.Sec.qqq	Use	Diver-sion, ac-ft/yr	Drilling Date	Well Depth, ft	Depth to Water, ft	Sub-region	Starting Water Column, ft	Model-Simulated 10-Yr Drawdown, ft	Water Column After 10 Years, ft	Percent Water Column Remaining After 10 Years	Model-Simulated 40-Yr Draw-down, ft	Water Column After 40 Years, ft	Percent Water Column Remaining After 40 Years	Land Surface Elevation, ft amsl	Monitoring Area	Other IDs
RG-71298	FRANK P.L. AND LYNNE S. MINAR,	Frank and Lynne Minard		MINARD, FRANK P L & LYNNE S	161 HEADQUARTERS TRL	LOT 70 LA TIERRA NUEVA, T17N R 8E S36 24.159 AC	COUNTY PLAT	405074	3955773	18N.08E.36.334	DOM	3	11/22/1993	700	580.0	BM	120.0	7.4	112.6	94	11.2	108.8	91	6558	BMP	
RG-71558	GAIL & PATRICK CASEY,			FARLEY, TERRANCE C & JOAN C	23 VUELTA YUCCA	T18N R 9E S32 12.75 AC, LOT 81 LA TIERRA PHASE 3	COUNTY PLAT	408429	3955921	18N.09E.32.341	DOM	3	6/11/1999	800	515.0	BM	285.0	1.9	283.1	99	3.8	281.2	99	6781	BMP	
RG-71583	JOYCE LIBUTTI,			HARRIS, JOHN G & M CHRISTINE	13 PASEO DEL PAJARO	T17N R 9E S 5 8.510 AC, TRACT B-3-D	COUNTY PLAT	408803	3954513	17N.09E.5.413	MUL	3	3/17/1999	853	440.0	BM	413.0	1.6	411.4	100	3.2	409.8	99	6857	BMP	
RG-71688	STEPHEN A. GIBSON,			GARCIA, ANGEL E &	71 BLUESTEM DR	T17N R 9E S 8 2.052 AC, LOT 7 COLINAS VERDES	COUNTY PLAT	408702	3953859	17N.09E.8.21	DOM	3	3/28/1999	851	645.0	BM	206.0	1.5	204.5	99	3.0	203.0	99		BMP	
RG-71728	WILLIAM BUCHANAN,	William Buchanan and Ellen Walton			135 Chisholm Trail	Lot 43 La Tierra Nueva		403821	3954959	17N.08E.2.141	DOM	3	4/21/1999	750	485.0	BM	265.0	13.6	251.4	95	18.0	247.0	93	6526	BMP	
RG-71748	KING BROTHERS RANCH,		Rancho de los Ninos Expl	GONZALES, GEORGE A & CELINE V	57 CALLE HACIENDA	LOT 14 RANCHO DE LOS NINOS SD, T17N R 8E S23 2.500 AC	COUNTY PLAT	403911	3950729	17N.08E.23.21		0	4/13/1999	854	407.8	BM	446.2	2.3	443.9	99	4.3	441.9	99	6575	BMP	
RG-71811	MICHAEL & LEE MORE,			MORE, J MICHAEL & LEE	52 E ESTRADA CALABASA	LOT 55 LA TIERRA PHASE 2, T18N R 9E S31 10.438 AC	COUNTY PLAT	407503	3955730	18N.09E.31.434	DOM	3	5/4/1999	760	465.0	BM	295.0	2.8	292.2	99	5.1	289.9	98	6674	BMP	
RG-72263	JON WOLFE,							407827	3958118	18N.09E.30.244	DOM	3	7/31/1999	820	690.0	BM	130.0	2.1	127.9	98	4.2	125.8	97	6615	BMP	
RG-72292	GEORGE GOZIGIAN,			GOZIGIAN, GEORGE & JEANNE T	30 E ESTRADA CALABASA	LOT 52 LA TIERRA PHASE 2, T18N R 9E S31 10.180 AC	COUNTY PLAT	407022	3955736	18N.09E.31.344	DOM	3	6/30/1999	750	610.0	BM	140.0	3.3	136.7	98	5.9	134.1	96	6649	BMP	
RG-72317	KING BROTHERS RANCH,			GALLEGOS, FRANK & ELIZABETH	16 VIA DE ESTRELLAS	T17N R8E S23 2.500 AC, TRACT 4B-4B1	COUNTY PLAT	403214	3949828	17N.08E.23.31		3	9/28/1999	802	244.0	BM	558.0	1.8	556.2	100	3.5	554.5	99	6526	BMP	
RG-72349	GERALD AND KATHLEEN PETERS,		Wilderness Estates	WILDERNESS ESTATES DEVELOPMENT		T17N R 8E S24 40.00 AC, NW1/4 SE1/4	COUNTY PLAT	405489	3949905	17N.08E.24.411	DOM	3	7/18/1999	740	404.2	BM	335.8	1.4	334.5	100	2.8	333.0	99	6614	BMP	
RG-72551	TOBY LOVATO,							408275	3951460	17N.09E.17.143	DOM	3	11/26/1999	660	255.0	BM	405.0	1.1	403.9	100	2.3	402.7	99		BMP	
RG-72697	PHILIP & BERNADETTE WIEGEL,			DAVIDSON, KENNETH J	157 VUELTA MARIA	LOT 31 LAS DOS PHASE 1, T18N R 9E S29 11.048 AC	COUNTY PLAT	408249	3958113	18N.09E.29.134	DOM	3	10/16/1999	780	400.0	BM	380.0	1.8	378.2	100	3.7	376.3	99	6683	BMP	
RG-72765	MARIE A DUPREE,			WYSS, A WALTER		T17N R 9E S 5 5.19 AC TR B2C.	COUNTY PLAT	408903	3954208	17N.09E.5.43	DOM	3	2/20/2001	1000	660.0	BM	340.0	1.5	338.5	100	3.0	337.0	99	6918	BMP	
RG-72864	FRANK GALLEGOS,			GALLEGOS, FRANK & ELIZABETH	16 VIA DE ESTRELLAS	T17N R8E S23 2.500 AC, TRACT 4B-4B1	COUNTY PLAT	403214	3949828	17N.08E.23.31	DOM	3	11/16/1999	600	396.0	BM	204.0	1.8	202.2	99	3.5	200.5	98	6526	BMP	
RG-72865	ANDREW & LUCINDA LEYBA,			SISNEROS, DIEGO J & DORIN K	6 CAMINO DE REY CIR	T17N R 8E S23 & 26 2.500 AC, TRACT 4C-3	COUNTY PLAT	403151	3949549	17N.08E.23.31	DOM	3	9/30/1999	800	244.0	BM	556.0	1.6	554.4	100	3.2	552.8	99	6498	BMP	
RG-72866	RICHARD AND STEPHNIE PATTERSON, Leyba		600	LEYBA, ANDREW M & LUCINDA M	7 CAMINO DE REY CIR	T17N R 8E S23 & 26 2.5104 AC, LOT 2	COUNTY PLAT	403236	3949568	17N.08E.23.313	DOM	3	4/16/2001	600	33.0	BM	567.0	1.7	565.3	100	3.3	563.7	99	6522	BMP	
RG-73539	ANTHONY MARK,			TRUJILLO, RICARDO &	10 CAMINO LADERA	T17N R 9E S 5 2.523 AC, LOT 2-C-1	COUNTY PLAT	409409	3955317	17N.09E.5.224	DOM	3	10/7/2000	820	527.0	BM	293.0	1.3	291.7	100	2.8	290.2	99	6846	BMP	
RG-73694	RICHARD ROGERS,			DIBACHI, FARZAD TRUSTEE	33 CAMINO MONTUOSO	LOT 75 LA TIERRA PHASE 2, T18N R 9E S31 50.169 AC	COUNTY PLAT	407630	3957111	18N.09E.31.221	DOM	3	6/28/2000	780	485.0	BM	295.0	2.5	292.5	99	4.8	290.2	98	6694	BMP	
RG-74635	MARIA CRISTINA KENNEY,			KENNEY GRANDCHILDRENS	50 CALLE ADELINA	T18N R 9E S30 21.056 AC, TR D	COUNTY PLAT	406823	3958125	18N.09E.30.143	DOM	3	3/8/2003	780	452.0	BM	328.0	3.0	325.0	99	5.6	322.4	98	6575	BMP	
RG-74646	MARTIN LUJAN,			KING BROTHERS RANCH	KING BROTHERS RANCH	T17N R8E S23 77.187 AC, TRACT 3	COUNTY PLAT	403118	3950329	17N.08E.23.131	MUL	3	9/2/2000	600	400.0	BM	200.0	2.1	197.9	99	4.0	196.0	98	6519	BMP	
RG-74740	GLENN G ROYBAL,			MARES, ANTHONY & MERRILYN	11 AVENIDA DE MERCEDES	T17N R8E S23 2.520 AC, TRACT A-3	COUNTY PLAT	403109	3949325	17N.08E.23.333		0	9/26/2000	600	347.0	BM	253.0	1.5	251.5	99	3.0	250.0	99	6486	BMP	
RG-74741	GLENN G ROYBAL,			COKER, ROBERT & BARBARA COHEN	3 AVENIDA DE MERCEDES	T17N R8E S23 2.520 AC, TRACT A-1	COUNTY PLAT	403117	3949436	17N.08E.23.331		0	9/21/2000	700	284.8	BM	415.2	1.6	413.6	100	3.1	412.1	99	6502	BMP	
RG-74811	ELIZABETH GLASCOCK,	Frank Carter and Toquaiah Jackson		CARTER, FRANK C & TOQUAIAH	180 CHISHOLM TRL	LOT 50 LA TIERRA NUEVA, T17N R 8E S 2 14.846 AC	COUNTY PLAT	403610	3955520	17N.08E.2.111	DOM	3	1/8/2001	860	427.0	BM	433.0	15.4	417.6	96	20.1	412.9	95	6522	BMP	
RG-74926	DEBORAH K. ROMERO, Borrego		Borrego	GONZALES, PATRICIO M &	5 CALLE QUERIDO	LOT 19 RANCHO DE LOS NINOS SD, T17N R 8E S23 2.500 AC	COUNTY PLAT	403984	3950389	17N.08E.23.232	MUL	3	12/8/2000	700	387.0	BM	313.0	2.0	311.0	99	3.8	309.2	99	6566	BMP	
RG-75059	RONALD SCHNEIDER,			BOYD, BRIAN	7 CAMINO MONTUOSO	LOT 18 LA TIERRA PHASE 1, T17N R 9E S31	COUNTY PLAT	407233	3957115	18N.09E.31.211	DOM	3	5/3/2001	820	572.0	BM	248.0	2.9	245.1	99	5.5	242.5	98	6627	BMP	
RG-75069	KENDERDINE CONSTRUCTION	Seymour Grufferman and Sue Kimm			14 Brahma Lane	Lot 57 La Tierra Nueva		404659	3954875			0	10/4/2001	735	500.0	BM	235.0	8.8	226.2	96	12.7	222.3	95		BMP	
RG-75084	RICHARD A. GALAZ,			GALAZ, RICHARD A & MICHELLE Y	83 PASEO DE ESTRELLAS	LOT 7 RANCHO DE LOS NINOS SD, T17N R 8E S23 2.500 AC	COUNTY PLAT	404179	3950298	17N.08E.23.232	MUL	3	12/4/2000	700	390.0	BM	310.0	1.9	308.1	99	3.6	306.4	99	6536	BMP	

Appendix C. Buckman Monitoring Area Well and Well Permit Survey

(gray highlight = well location verified with site-specific data)

NMOSE Well ID	Well Owner(s) listed in NMOSE Database	Confirmed Well Owner	Other Well Names	Parcel Owner Listed in County Parcel Database	Street Address	Lot Description	Address Source	UTM Easting, m, NAD83	UTM Northing, m, NAD83	NMOSE T.R.Sec.qqq	Use	Diver-sion, ac-ft/yr	Drilling Date	Well Depth, ft	Depth to Water, ft	Sub-region	Starting Water Column, ft	Model-Simulated 10-Yr Drawdown, ft	Water Column After 10 Years, ft	Percent Water Column Remaining After 10 Years	Model-Simulated 40-Yr Draw-down, ft	Water Column After 40 Years, ft	Percent Water Column Remaining After 40 Years	Land Surface Elevation, ft amsl	Moni-toring Area	Other IDs
RG-75096	TERRANCE C FARLEY,			FARLEY, TERRANCE C & JOAN C	23 VUELTA YUCCA	T18N R 9E S32 12.75 AC, LOT 81 LA TIERRA PHASE 3	COUNTY PLAT	408429	3955721	18N.09E.32.343	DOM	3	3/23/2001	780	520.0	BM	260.0	1.9	258.1	99	3.8	256.2	99	6808	BMP	
RG-75172	RICHARD C STERTZ,			HUNTER, MICHAEL L & LORI A	22 PASEO DEL VENADO	T17N R 9E S 9 5.010 AC, LOT 4 TR A	COUNTY PLAT	409100	3953485	17N.09E.8.223	MUL	3	2/2/2001	820	609.0	BM	211.0	1.3	209.7	99	2.6	208.4	99		BMP	
RG-75191	GILDA GLASSCOCK WILSON,							406586	3955145	17N.09E.6.132	MUL	3	2/13/2001	760	492.0	BM	268.0	3.9	264.1	99	6.6	261.4	98	6620	BMP	
RG-75232 POD1	SUSAN SEIFERT,			SKY LIMIT LLC		T17N R 8E S23 4.780 AC, PARCEL B	COUNTY PLAT	403565	3950078	17N.08E.23.143	MUL	3	9/30/2002	700	364.0	BM	336.0	1.9	334.1	99	3.6	332.4	99		BMP	
RG-75233 POD1	MICHAEL G MELLOS, APPR			MELLOS, MICHAEL G & CAROLYN O	10 HACIENDA CT	LOT 22 LA VILLA ESCONDIDA, T17N R 8E S23 3.140 AC	COUNTY PLAT	403798	3950154	17N.08E.23.144	MUL	3	5/8/2001	700	375.0	BM	325.0	1.9	323.1	99	3.6	321.4	99		BMP	
RG-75234 POD1	MELISSA PESSARRA, APPR			STANFORD, ANTHONY & LORRAINE	6 HACIENDA CT	LOT 23 LA VILLA ESCONDIDA, T17N R 8E S23 3.090 AC	COUNTY PLAT	403701	3950128	17N.08E.23.143	MUL	3	11/11/2001	700	381.0	BM	319.0	1.9	317.1	99	3.6	315.4	99		BMP	
RG-75236	CAJA DEL RIO, LLC,			BORREGO, ROBERT R & DEBORAH K	2 CALLE CURIOSO	LOT 17 RANCHO DE LOS NINOS SD, T17N R 8E S23 2.500 AC	COUNTY PLAT	404120	3950320	17N.08E.23.232		0	3/10/2001	700	387.0	BM	313.0	1.9	311.1	99	3.7	309.3	99	6536	BMP	
RG-75454 POD1	ALFRED LOPEZ, VALERIE LOPEZ			STANFORD, ANTHONY & LORRAINE	6 HACIENDA CT	LOT 23 LA VILLA ESCONDIDA, T17N R 8E S23 3.090 AC	COUNTY PLAT	403650	3950173	17N.09E.17.113	MUL	3	3/6/2001	700	378.0	BM	322.0	1.9	320.1	99	3.7	318.3	99		BMP	
RG-75455 POD1	GEORGE M COHEN,			BOB DIJANNI CUSTOM HOMES, INC	11 CALLE HACIENDA	LOT 3 LA VILLA ESCONDIDA, T17N R 8E S23 3.370 AC	COUNTY PLAT	403523	3950282	17N.09E.17.112	MUL	3	11/16/2001	700	391.0	BM	309.0	2.0	307.0	99	3.8	305.2	99		BMP	
RG-75456	SKYLIMIT LLC,		Rancho de los Ninos	COHEN, GEORGE M & LINDA S	38 CALLE HACIENDA	LOT 12 LA VILLA ESCONDIDA, T17N R 8E S23 2.750 AC	COUNTY PLAT	403696	3950710	17N.09E.17.114		0	7/18/2001	700	294.7	BM	405.3	2.4	402.9	99	4.4	400.9	99	6564	BMP	
RG-75553	CHAD SNOW,			SNOW, CHAD & RENAE	19 S VUELTA HERRADURA	T18N R 9E S32 14.49 AC, LOT 113 LA TIERRA PHASE 3	COUNTY PLAT	409031	3955722	18N.09E.32.434	DOM	3	4/25/2001	820	584.0	BM	236.0	1.6	234.4	99	3.2	232.8	99	6907	BMP	
RG-75566	JAMES G. BATTERMANN, APPR			MONTOYA, MELISSA J		T17N R 9E S 5 5.05 AC, TR B-4-C	COUNTY PLAT	409003	3954713	17N.09E.5.412	MUL	3	3/8/2002	800	650.0	BM	150.0	1.5	148.5	99	3.0	147.0	98	6863	BMP	
RG-75570	GLENN CONROY,			HACIENDA DEL CEREZO LTD		T18N R 9E S19 & 18 23.086 AC, 9OT 3	COUNTY PLAT	407044	3960134	18N.09E.19.124	DOM	3	3/12/2001	760	422.0	BM	338.0	2.1	335.9	99	4.3	333.7	99	6531	BMP	
RG-75956	MICHAEL W. & MARCIA YOUNG,			MEAD, WALTER L JR & EMILY C	57 CALLE ADELINA	LOT B-3 45.458 AC, T18N R 9E S30	COUNTY PLAT	406616	3957728	18N.09E.30.314	DOM	3	7/17/2001	800	419.0	BM	381.0	3.3	377.7	99	6.1	374.9	98	6572	BMP	
RG-76065	GREG STRATTON,			CRYSTAL INC		T17N R 9E S 5 113.52 AC, LOT 4	COUNTY PLAT	407992	3954926	17N.09E.5.133	MUL	3	8/3/2001	800	522.0	BM	278.0	2.2	275.8	99	4.2	273.8	99	6761	BMP	
RG-76305	JOHN G HARRIS,			COIMBRA, CLIF & CHARAINE	3 LAS KATRINAS RD	T17N R 9E S 5 2.510 AC, TRACT 1D LOT 1	COUNTY PLAT	409408	3954915	17N.09E.5.244	DOM	3	10/18/2001	880	352.0	BM	528.0	1.3	526.7	100	2.7	525.3	99		BMP	
RG-76696	DONALD L & BARBARA E SHIRES,			GALLEGOS, FRANK & ELIZABETH	16 VIA DE ESTRELLAS	T17N R8E S23 & 26 5.993 AC, TRACT 4B-4B2	COUNTY PLAT	403313	3949727	17N.08E.23.314	MUL	3	11/20/2001	560	395.0	BM	165.0	1.7	163.3	99	3.4	161.6	98	6519	BMP	
RG-77195	GERALD A. BECKER,			DIBACHI, FARZAD TRUSTEE	33 CAMINO MONTUOSO	LOT 75 LA TIERRA PHASE 2, T18N R 9E S31 50.169 AC	COUNTY PLAT	407630	3956911	18N.09E.31.223	DOM	3	7/12/2002	805	465.0	BM	340.0	2.6	337.4	99	4.9	335.1	99	6756	BMP	
RG-77258	THERESA MARTINEZ,					LOT 57 LA TIERRA S/D PH 2, T18N R 9E S31 10.992 AC		408250	3951460	17N.09E.17.134	DOM	3	5/15/2004	700	600.0	BM	100.0	1.1	98.9	99	2.3	97.7	98		BMP	
RG-77426	RICHARD B MCCURDY,			MCCURDY, RICHARD B TRUSTEE	60 E ESTRADA CALABASA		COUNTY PLAT	407825	3955729	18N.09E.31.444		3	4/24/2002	800	508.0	BM	292.0	2.4	289.6	99	4.6	287.4	98	6727	BMP	
RG-77553	CAROL METCHICK,	Robert Metchick	Shared Well 2		11 Sundance Drive	Block 1/Lot 12, Sundance Estates		410418	3955100	17N.09E.4.231	MUL	3	5/10/2002	900	505.0	BM	395.0	0.9	394.1	100	2.1	392.9	99	6972	TR	
RG-77563	MANANA LLC,			BRILLIANT, B KAY	41 CAMINO HASTA MANANA	T17N R 9E S 5 2.530 AC, LOT 1-B, TRACT A,	COUNTY PLAT	409408	3955115	17N.09E.5.242		0	8/30/2002	800	380.0	BM	420.0	1.3	418.7	100	2.8	417.2	99	6881	BMP	
RG-77758	LETITIA A KRAKOWSKI,			MOTT, JOHN B & LETITIA A	24 VISTA CALABASAS	T17N R 9E S18 5.030 AC NW4, W/IN	COUNTY PLAT	406675	3952247	17N.09E.18.121	DOM	3	3/7/2003	800	224.0	BM	576.0	2.1	573.9	100	4.0	572.0	99		BMP	
RG-77820	MARY LYNN OLIVER	William L. Oliver, Jr., and Mary Lynn Oliver		OLIVER, WILLIAM L & MARY LYNN	36 Headquarters Trail	LOT 17 LA TIERRA NUEVA, T17N R 8E S 1 11.0904 AC	COUNTY PLAT, 9/2/04 Charles Harrison submittal to Louis O'Dell, NMOSE	405664	3954590		DOM	3	2/14/2003	780	456.0	BM	324.0	5.4	318.6	98	8.6	315.4	97		BMP	
RG-77912	VICTOR BALLAS,			CONROY, GLENN C & JANE E	166 CALLE JOSEPHINA	T18N R 9E S19 12.50 AC, TR B-1	COUNTY PLAT	407040	3959933	18N.09E.19.142		0	10/16/2002	800	380.0	BM	420.0	2.1	417.9	99	4.4	415.6	99	6542	BMP	
RG-78027	ADRIAN & KRISTIN GRIGGS,	Adrian Griggs and Kristin Martinez			56 Goodnight Trail	Lot 10 La Tierra Nueva		406232	3954594	17N.08E.1.241	DOM	3	1/3/2003	720	492.0	BM	228.0	4.2	223.8	98	7.1	220.9	97	6614	BMP	

Appendix C. Buckman Monitoring Area Well and Well Permit Survey

(gray highlight = well location verified with site-specific data)																										
NMOSE Well ID	Well Owner(s) listed in NMOSE Database	Confirmed Well Owner	Other Well Names	Parcel Owner Listed in County Parcel Database	Street Address	Lot Description	Address Source	UTM Easting, m, NAD83	UTM Northing, m, NAD83	NMOSE T.R.Sec.qqq	Use	Diver-sion, ac-ft/yr	Drilling Date	Well Depth, ft	Depth to Water, ft	Sub-region	Starting Water Column, ft	Model-Simulated 10-Yr Drawdown, ft	Water Column After 10 Years, ft	Percent Water Column Remaining After 10 Years	Model-Simulated 40-Yr Draw-down, ft	Water Column After 40 Years, ft	Percent Water Column Remaining After 40 Years	Land Surface Elevation, ft amsl	Monitoring Area	Other IDs
RG-78304	MONTOYA GRANDCHILDREN'S TRUST,			CRYSTAL INC		T17N R 9E S 5 AC, LOT 4 113.52	COUNTY PLAT	408192	3954926	17N.09E.5.134		3	9/15/2004	840	448.0	BM	392.0	2.0	390.0	99	3.9	388.1	99	6798	BMP	
RG-78324	PATRICIA JOHNSTON,			FRANK YARDMAN CONSTRUCTION	110 PASEO DEL CONEJO	T17N R 9E S 5 AC, TR B-1-A LOT 3-B 2.50	COUNTY PLAT	407976	3955044	17N.09E.5.133	DOM	3	9/20/2004	840	462.0	BM	378.0	2.2	375.8	99	4.2	373.8	99	6761	BMP	
RG-78325	MONTOYA GRANDCHILDREN'S TRUST,			ROUNSVILLE, WILLIAM J	28 CONEJO TRL	T17N R 9E S5 AC, LOT 2 6.70	COUNTY PLAT	408690	3955091	17N.09E.5.142		3	12/30/2002	900	535.0	BM	365.0	1.7	363.3	100	3.5	361.5	99		BMP	
RG-78339	RUBEN ARCHULETA,			CRYSTAL INC		T17N R 9E S 5 AC, LOT 4 113.52	COUNTY PLAT	407982	3954124	17N.09E.5.333	DOM	3	1/8/2003	840	582.0	BM	258.0	2.0	256.0	99	3.8	254.2	99	6818	BMP	
RG-78343	RUBEN ARCHULETA,			CRYSTAL INC		T17N R 9E S 5 AC, LOT 4 113.52	COUNTY PLAT	407982	3954124	17N.09E.5.333	DOM	3	9/13/2004	840	438.0	BM	402.0	2.0	400.0	100	3.8	398.2	99	6818	BMP	
RG-78347	RICHARD A MONTOYA,			HUNTER, MICHAEL L & LORI A	22 PASEO DEL VENADO	T17N R 9E S 9 AC, LOT 4 TR A 5.010	COUNTY PLAT	409100	3953485	17N.09E.8.223		3	11/29/2002	800	520.0	BM	280.0	1.3	278.7	100	2.6	277.4	99		BMP	
RG-78348	RUBEN ARCHULETA,			CRYSTAL INC		T17N R 9E S 5 AC, LOT 4 113.52	COUNTY PLAT	407982	3954124	17N.09E.5.333	DOM	3	10/11/2004	840	473.0	BM	367.0	2.0	365.0	99	3.8	363.2	99	6818	BMP	
RG-78354	RUBEN ARCHULETA,			CRYSTAL INC		T17N R 9E S 5 AC, LOT 4 113.52	COUNTY PLAT	407982	3954124	17N.09E.5.333	DOM	3	12/30/2002	900	535.0	BM	365.0	2.0	363.0	99	3.8	361.2	99	6818	BMP	
RG-78355	RUBEN ARCHULETA,			CRYSTAL INC		T17N R 9E S 5 AC, LOT 4 113.52	COUNTY PLAT	407982	3954124	17N.09E.5.333	DOM	3	9/24/2003	840	488.0	BM	352.0	2.0	350.0	99	3.8	348.2	99	6818	BMP	
RG-78415	TIERRA ENTERPRISES LLC,			LARKIN, ROBERT J & BARBARA E	12 INDIGO CT	LOT 8 LA VIDA S/D 3.044 AC, T17N R 9E S19	COUNTY PLAT	407433	3950236	17N.09E.19.214		0	7/3/2003	663	486.0	BM	177.0	1.0	176.0	99	2.1	174.9	99		BMP	
RG-78419	MICHAEL MAC CORQUODALE,			MOREAU, JOAN M	19 W ESTRADA CALABASA	LOT 31 LA TIERRA PHASE 1, T17N R 9E S31	COUNTY PLAT	406399	3956121	18N.09E.31.313	MUL	3	6/20/2003	820	478.0	BM	342.0	4.2	337.8	99	7.1	334.9	98	6692	BMP	
RG-78879	CAROLE D PULLO,			PULLO, CAROLE D	6 PASEO DEL PALOMA	T17N R 9E S 5 AC, TRACT B-1-D, LOT 1, 2.590	COUNTY PLAT	409038	3954118	17N.09E.5.433	MUL	3	7/15/2005	780	575.0	BM	205.0	1.4	203.6	99	2.8	202.2	99	6888	BMP	
RG-78889	STEPHEN ETRE,			WILLIAMS, MARK R & ORLY V	10 SIERRA LAVANDA	T17N R 9E S19 LOT 4-A-4 2.5AC,	COUNTY PLAT	407027	3949809	17N.09E.19.322	MUL	3	1/10/2003	760	423.0	BM	337.0	1.0	336.0	100	2.1	334.9	99		BMP	
RG-78962	ROD HONSTEIN,			HONSTEIN, RODERICK N & ANNE W	46 PASEO DEL PAISANO	T17N R 9E S 5 TR B2B, 5.06 AC	COUNTY PLAT	408925	3954349	17N.09E.5.431	DOM	3	4/5/2003	800	571.0	BM	229.0	1.5	227.5	99	3.0	226.0	99	6871	BMP	
RG-79460	WALLACE WHITE JR,			CLIFTON, PERLA	16 PASEO DEL VENADO	T17N R 8E S 8 AC, LOT 4 TR B 5.040	COUNTY PLAT	409269	3953509		MUL	3	3/20/2003	800	486.0	BM	314.0	1.2	312.8	100	2.5	311.5	99		BMP	
RG-79509	PAUL SCHMIDT,					Lot 41, La Tierra		406889	3954249	17N.09E.6.342		0	4/8/2003	800	526.6	BM	273.4	3.0	270.3	99	5.5	267.9	98	6745	BMP	
RG-79511	ELISE W SCHMIDT,			WHELESS, ELISE	37 VUELTA TOMAS	LOT 46 LA TIERRA PHASE 2, T17N R 9E S 6 11.890 AC	COUNTY PLAT	406517	3954287	17N.09E.6.331		0	4/21/2003	800	442.0	BM	358.0	3.4	354.6	99	6.0	352.0	98	6687	BMP	
RG-79512	ELISE W SCHMIDT,			SCHMIDT, ELISE WHELESS & PAUL	20 VUELTA SABIO	LOT 48 LA TIERRA PHASE 2, T17N R 9E S 6 14.815 AC	COUNTY PLAT	406749	3954427	17N.09E.6.312		0	4/14/2003	800	462.0	BM	338.0	3.3	334.7	99	5.8	332.2	98	6718	BMP	
RG-79548	CAROL A JOHNSON,			BALANCE POINT ENTERPRISES	16 PASEO DEL CONEJO	T17N R 9E S 5, TR B-1-A2, 2.67 AC,	COUNTY PLAT	408802	3954107	17N.09E.5.433		3	2/21/2003	840	466.0	BM	374.0	1.5	372.5	100	3.0	371.0	99	6888	BMP	
RG-79574	JAMES NICKELL,			STEWART TITLE GUARANTY CO	2 ESCOPETA CT	T17N R 9E S19 AC, LOT H-2 2.511	COUNTY PLAT	407437	3950606	17N.09E.19.212	MUL	3	5/19/2003	660	474.0	BM	186.0	1.1	184.9	99	2.3	183.7	99		BMP	
RG-79603	CLINTON HORN,			WEATHERFORD, JANICE L &	60 TIERRA GRANDE	T17N R 9E S19 AC, LOT 15 TIERRA GRANDE S/D 2.450	COUNTY PLAT	406897	3949478	17N.09E.19.321	MUL	3	3/14/2003	665	460.0	BM	205.0	0.9	204.1	100	2.0	203.0	99		BMP	
RG-80255	JONATHAN BEAMER,			BEAMER, JONATHAN & FRAN SALKIN		T17N R 9E S18 LOT 3-A 5.0 AC,	COUNTY PLAT	406983	3951951	17N.09E.18.142	DOM	3	11/15/2004	800	455.0	BM	345.0	1.8	343.2	99	3.5	341.5	99	6670	BMP	
RG-80390	ABBIE BEN CORRIZ,			CORRIZ, ABBIE BEN	4654 SAN YSIDRO PL	T17N R 9E S32 AC, TR 8-A2 2.50	COUNTY PLAT	408153	3947295	17N.08E.23.144	MUL	3	7/14/2003	560	382.0	BM	178.0	0.4	177.6	100	0.9	177.1	99	6539	BMP	
RG-80431	RON SMITH,			SUERTE DEL SUR, LLC	160 LOS SUENOS TRL	T17N R 9E S19 AC, LOT 2 35.00	COUNTY PLAT	406629	3950214	17N.09E.19.132	MUL	3	7/17/2003	560	385.0	BM	175.0	1.2	173.8	99	2.5	172.5	99		BMP	
RG-80940	CYNTHIA FOWLER,			HOYT, SUZANNE & LINDA WEIL	127 W ESTRADA CALABASA	T18N R 8E S36 1074.650 AC N2 &, PORT S2 RANCH & HEADQTRS, LIVESTOCK ON ACCT 970001777,	COUNTY PLAT	405718	3956026		DOM	3	10/30/2005	692	352.0	BM	340.0	5.7	334.3	98	9.2	330.8	97	6581	BMP	
RG-81036	GRANT HOLLAND,			BALANCE POINT ENTERPRISES	22 PASEO DEL CONEJO	T17N R 9E S 5, 2.50 AC, TR B-1-A1,	COUNTY PLAT	408763	3954148	17N.09E.5.433	MUL	3	4/2/2004	905	575.0	BM	330.0	1.5	328.5	100	3.1	326.9	99	6888	BMP	
RG-81127	CALLE ALEGRE,							401299	3950384		MUL	3	8/13/2004	700	245.0	CAG	455.0	2.1	452.9	100	4.2	450.8	99	6417	BMP	
RG-81323	TIERRA DE LA VIDA LLC,			TIERRA DE LA VIDA, LLC	25 SENDERO DE LA VIDA	LOT 14 TIERRA DE LA VIDA, T17N R 9E S19 2.27 AC	COUNTY PLAT	406990	3949876	17N.09E.19.322	MUL	3	6/12/2004	760	435.0	BM	325.0	1.0	324.0	100	2.1	322.9	99		BMP	
RG-81771	DEAN PRESTON,			WAGGONER, ALAN S & KAREN	11 PASEO DEL HALCON	T17N R 9E S 5 5.01 AC LOT 1C,	COUNTY PLAT	409208	3954304	17N.09E.5.441	DOM	3	4/16/2004	800	465.0	BM	335.0	1.3	333.7	100	2.8	332.2	99	6926	BMP	
RG-81838	SUZANNE HOYT GARCIA REVOCABLE, SUZANNE H GARCIA IRREVOCABLE T,			HOYT, SUZANNE & LINDA WEIL	127 W ESTRADA CALABASA	T18N R 8E S36 1074.650 AC N2 &, PORT S2 RANCH & HEADQTRS, LIVESTOCK ON ACCT 970001777,	COUNTY PLAT	405595	3956349	18N.08E.36.411	STK	3	10/8/2004	1100	550.0	BM	550.0	5.9	544.1	99	9.4	540.6	98	6516	BMP	
RG-81854								401428	3961018	18N.08E.16.424		3	4/17/2004	910	724.0	BM	186.0	7.7	178.3	96	12.5	173.5	93	6305	BMP	

Appendix C. Buckman Monitoring Area Well and Well Permit Survey

(gray highlight = well location verified with site-specific data)																										
NMOSE Well ID	Well Owner(s) listed in NMOSE Database	Confirmed Well Owner	Other Well Names	Parcel Owner Listed in County Parcel Database	Street Address	Lot Description	Address Source	UTM Easting, m, NAD83	UTM Northing, m, NAD83	NMOSE T.R.Sec.qqq	Use	Diver-sion, ac-ft/yr	Drilling Date	Well Depth, ft	Depth to Water, ft	Sub-region	Starting Water Column, ft	Model-Simulated 10-Yr Drawdown, ft	Water Column After 10 Years, ft	Percent Water Column Remaining After 10 Years	Model-Simulated 40-Yr Draw-down, ft	Water Column After 40 Years, ft	Percent Water Column Remaining After 40 Years	Land Surface Elevation, ft amsl	Monitoring Area	Other IDs
RG-81860	SUZANNE HOYT GARCIA REVOCABLE,			HOYT, SUZANNE & LINDA WEIL	127 W ESTRADA CALABASA	T18N R 8E S36 1074.650 AC N2 &, PORT S2 RANCH & HEADQTRS, LIVESTOCK ON ACCT 970001777,	COUNTY PLAT	405416	3956671	18N.08E.36.134	STK	3	7/31/2004	695	370.7	BM	324.3	6.2	318.2	98	9.9	314.5	97	6462	BMP	
RG-81861	SUZANNE HOYT GARCIA REVOCABLE,			HOYT, SUZANNE & LINDA WEIL	127 W ESTRADA CALABASA	T18N R 8E S36 1074.650 AC N2 &, PORT S2 RANCH & HEADQTRS, LIVESTOCK ON ACCT 970001777,	COUNTY PLAT	405388	3955950	18N.08E.36.342	STK	3	9/29/2004	850	460.0	BM	390.0	6.5	383.5	98	10.2	379.8	97	6517	BMP	
RG-82184	JACQUES CONSTANT,		New	EBERSOLE, GARY E & KATHY F	CAMINO LOS SUENOS	T17N R 9E S19 2.50 AC, LOT 2-2 NORTHWEST RANCHES S/D, PHASE 1,	COUNTY PLAT	406339	3950675	17N.09E.19.321	MUL	3	5/14/2004	900	485.0	BM	415.0	1.4	413.6	100	2.9	412.1	99	6690	BMP	
RG-82337	JIM MCELROY,			STERTZ, RICHARD C	25 PASEO DEL CONEJO	T17N R 9E S 5 2.880 AC, TR B-2-D LOT 1	COUNTY PLAT	408740	3954194		DOM	3	5/26/2004	840	432.0	BM	408.0	1.5	406.5	100	3.1	404.9	99	6903	BMP	
RG-82398	HYDE PARK ASSOCIATES LLC,			LA VIDA DEVELOPMENT CORP		T17N R 9E S19 3.573 AC, OPEN SPACE LA VIDA S/D	COUNTY PLAT	407433	3950205	17N.09E.19.232	MUL	3	6/28/2004	660	486.0	BM	174.0	1.0	173.0	99	2.1	171.9	99		BMP	
RG-82635	FRANK YARDMAN,			MARK, ANTHONY	8 CAMINO LADERA	T17N R 9E S 5 5.056 AC, LOT 2-D	COUNTY PLAT	409457	3955356	17N.09E.5.224	DOM	3	10/8/2004	840	465.0	BM	375.0	1.3	373.7	100	2.7	372.3	99	6846	BMP	
RG-83022	RICHARD BARELA,			STERTZ, RICHARD & GINNIE	17 PASEO DEL VENADO	T17N R 9E S 8 5.00 AC, LOT 1 TR C	COUNTY PLAT	409208	3953726		DOM	3	6/29/2004	800	558.0	BM	242.0	1.2	240.8	99	2.6	239.4	99		BMP	
RG-83025	KALOKO LAND CORPORATION,			STERTZ, RICHARD C & MARTHA V	10 VISTA DEL CIELO	LOT 11 LAS CORDILLERAS S/D, PHASE II 5.373 AC, T17N R 9E S 4 & 5,	COUNTY PLAT	409408	3954509	17N.09E.5.424		3	9/23/2005	860	569.0	BM	291.0	1.2	289.8	100	2.6	288.4	99	6938	TR/BMP	
RG-83026	ERIC FREEMAN,			STERTZ, RICHARD C & MARTHA V	10 VISTA DEL CIELO	LOT 11 LAS CORDILLERAS S/D, PHASE II 5.373 AC, T17N R 9E S 4 & 5,	COUNTY PLAT	409408	3954509	17N.09E.5.424		3	9/8/2005	860	447.0	BM	413.0	1.2	411.8	100	2.6	410.4	99	6938	TR/BMP	
RG-83027	KALOKO LAND CORPORATION,			FIRST NATIONAL BANK AS CUSTOD	33 PASEO DEL FONDO	LOT 18 LAS CORDILLERAS S/D, PHASE II 3.597 AC, T17N R 9E S 4 & 5,	COUNTY PLAT	409208	3954709	17N.09E.5.421		3	9/16/2005	860	484.0	BM	376.0	1.4	374.6	100	2.9	373.1	99	6912	TR/BMP	
RG-83782	PRADEEP SAFAYA,			HAPKA, CATHERINE M &	79 HEADQUARTERS TRL	TOT 75 LA TIERRA NUEVA, T17N R 8E S 1	COUNTY PLAT	405381	3955135	17N.08E.1.142	DOM	3	2/10/2005	995	487.0	BM	508.0	6.8	501.2	99	10.4	497.6	98	6641	BMP	
RG-83907	DARCY CRENSHAW,			COWLES, MACON	6 CAMINO CIELO	T17N R 9E S18 2.50 AC, LOT 5-B	COUNTY PLAT	406646	3951877	17N.09E.18.114	DOM	3	10/3/2005	680	476.0	BM	204.0	1.9	202.1	99	3.7	200.3	98		BMP	
RG-83947	PETER DEUBER,							408777	3954335	17N.09E.5.431		0	4/6/2005	840	467.0	BM	373.0	1.5	371.5	100	3.1	369.9	99	6871	BMP	
RG-83952	DIANE BARELA,			BANDARI, HENRIK & KIRKORIAN,	73 PASEO DEL CONEJO	T17N R 9E S 5 3.250 AC, TRACT B-2, LOT 1-B-2,	COUNTY PLAT	408645	3954903		DOM	3	11/5/2005	800	556.0	BM	244.0	1.7	242.3	99	3.4	240.6	99	6800	BMP	
RG-84125	JOEL MCHORSE,			ARENA, DREW C & ELISE PINKOW	44 SONRISA TRL	T17N R 9E S18 23.982 AC, TRACT B	COUNTY PLAT	406830	3951348			3	12/2/2005	800	495.0	BM	305.0	1.6	303.4	99	3.2	301.8	99	6722	BMP	
RG-84708	ROBERT ELLIG,			COYOTE CREEK CONSTRUCTION LLC	114 PASEO DEL CONEJO	T17N R 9E S 5 2.50 AC, TR B-1-A LOT 3-A	COUNTY PLAT	407992	3955126	17N.09E.5.131	DOM	3	7/31/2006	820	426.0	BM	394.0	2.2	391.8	99	4.2	389.8	99	6757	BMP	
RG-84781	REGINA FLORES,			FLORES, RANDY & REGINA	6 VIA DE ESTRELLAS	T17N R8E S23 2.500 AC, TRACT 4B-4A-2A	COUNTY PLAT	403364	3949790	17N.08E.23.314	DOM	3	7/2/2005	580	375.0	BM	205.0	1.8	203.2	99	3.4	201.6	98	6519	BMP	
RG-85496	RON WHITMORE,			MILLER, MARK C	3 VUELTA LINDA	T18N R 9E S32 11.32 AC, LOT 107 LA TIERRA PHASE 3	COUNTY PLAT	408636	3956500	18N.09E.32.144	DOM	3	2/11/2006	800	439.0	BM	361.0	1.8	359.2	100	3.6	357.4	99	6820	BMP	
RG-85584	LEESA KEY,			MONTOYA, RICHARD TRUSTEE OF	TANO RD	T17N R 9E S 5 5.05 AC, TR B-4-A	COUNTY PLAT	408686	3954691	17N.09E.5.322	DOM	3	7/28/2005	840	477.0	BM	363.0	1.7	361.3	100	3.3	359.7	99		BMP	
RG-85585	EDWARD KIRKORIAN,			CRYSTAL INC		T17N R 9E S 5 113.52 AC, LOT 4	COUNTY PLAT	407982	3954124	17N.09E.5.333	DOM	3	7/22/2005	840	448.0	BM	392.0	2.0	390.0	99	3.8	388.2	99	6818	BMP	
RG-85662	KAREN J POWELL,			GREENBERG, MARK &	25 SONRISA TRL	LOT 2 SONRISA S/D 4.047 AC, T17N R 9E S18	COUNTY PLAT	406521	3951582	17N.09E.18.		3	1/27/2006	700	450.0	BM	250.0	1.8	248.2	99	3.5	246.5	99	6647	BMP	
RG-86289	CHARLES UNFRIED,			TEMPLE, HUNTER M & PRISCILLA B	21 VUELTA YUCCA	T18N R 9E S32 11.59 AC, LOT 80 LA TIERRA PHASE 3	COUNTY PLAT	408227	3955725	18N.09E.32.334	DOM	3	2/4/2006	780	488.0	BM	292.0	2.0	290.0	99	4.0	288.0	99	6796	BMP	
RG-86789	ANTHONY PADILLA,			BRILLIANT, B KAY	41 CAMINO HASTA MANANA	T17N R 9E S 5 2.530 AC, LOT 1-B, TRACT A,	COUNTY PLAT	409408	3955115	17N.09E.5.242	DOM	3	5/5/2006	800	517.0	BM	283.0	1.3	281.7	100	2.8	280.2	99		BMP	
RG-87173	VINCENT STENERSON,			STENERSON, VINCENT &	40 CALLE JOSEPHINA	T18N R 9E S30 14.151 AC, LOT 2-C	COUNTY PLAT	407225	3958321	18N.09E.30.231	DOM	3	3/29/2007	750	395.0	BM	355.0	2.6	352.4	99	5.0	350.0	99		BMP	
RG-87265	FARZAD DIBACHI,							407620	3956553	18N.09E.31.243	MUL	3	5/26/2006	800	532.0	BM	268.0	2.6	265.4	99	4.9	263.1	98		BMP	
RG-87519	LANA PARK,			CRYSTAL INC		T17N R 9E S 5 113.52 AC, LOT 4	COUNTY PLAT	408293	3954725	17N.09E.5.221	DOM	1	12/23/2007	780	406.0	BM	374.0	1.9	372.1	99	3.7	370.3	99		BMP	
RG-87734	THOMAS GONZALES,			KING BROTHERS RANCH	34 PASEO DE ESTRELLAS	T17N R 8E S23 13.287 AC, TRACT 5-1A	COUNTY PLAT	403515	3949722	17N.08E.23.323		0	6/20/2006	600	327.0	BM	273.0	1.7	271.3	99	3.3	269.7	99		BMP	

Appendix C. Buckman Monitoring Area Well and Well Permit Survey

(gray highlight = well location verified with site-specific data)

NMOSE Well ID	Well Owner(s) listed in NMOSE Database	Confirmed Well Owner	Other Well Names	Parcel Owner Listed in County Parcel Database	Street Address	Lot Description	Address Source	UTM Easting, m, NAD83	UTM Northing, m, NAD83	NMOSE T.R.Sec.qqq	Use	Diver-sion, ac-ft/yr	Drilling Date	Well Depth, ft	Depth to Water, ft	Sub-region	Starting Water Column, ft	Model-Simulated 10-Yr Drawdown, ft	Water Column After 10 Years, ft	Percent Water Column Remaining After 10 Years	Model-Simulated 40-Yr Draw-down, ft	Water Column After 40 Years, ft	Percent Water Column Remaining After 40 Years	Land Surface Elevation, ft amsl	Monitoring Area	Other IDs
RG-88268	THOMAS WEHNER,			CRYSTAL INC		T17N R 9E S 5 AC, LOT 4 113.52	COUNTY PLAT	408187	3954525	17N.09E.5.314	DOM	3	1/18/2007	840	505.0	BM	335.0	1.9	333.1	99	3.7	331.3	99		BMP	
RG-88666	RAMON L ROMERO,			KING BROTHERS RANCH	KING BROTHERS RANCH	T17N R8E S23 AC, TRACT 3 77.187	COUNTY PLAT	403114	3950177	17N.08E.23.	DOM	1	4/9/2007	800	362.0	BM	438.0	2.0	436.0	100	3.9	434.1	99		BMP	
RG-88950 POD1	JOSEPH D ALBILLAR,			BRANCH, DENNIS R		T17N R 9E S18 17.400 AC TR D4, NW4	COUNTY PLAT	406850	3952374	17N.09E.18.	DOM	1	4/11/2007	700	375.0	BM	325.0	2.1	322.9	99	3.9	321.1	99		BMP	
RG-89138 POD1	MARK SPAULDING,			SPAULDING, MARK R	40 CALLE JOSEPHINA	T18N R 9E S30 AC, LOT 2-B 15.103	COUNTY PLAT	407121	3958483	18N.09E.30.124	DOM	1	5/25/2007	800	368.0	BM	432.0	2.6	429.4	99	5.1	426.9	99		BMP	
RG-89212 POD1	DAVID ROBB,	William H. Moore		MOORE, WILLIAM H & DOROTHY B	178 CHISHOLM TRL	LOT 52 LA TIERRA NUEVA S/D, T17N R08E S2 17.936 AC	COUNTY PLAT	403225	3955515	17N.08E.2.113	DOM	1	9/5/1983	700	580.0	BM	120.0	17.2	102.8	86	22.1	97.9	82		BMP	
RG-89456	MARK GAYER,			WERNER, JOHN C	4 PASEO DEL HALCON	T17N R 9E S 5, LOT 2A-1	COUNTY PLAT	409164	3954110	17N.09E.5.	DOM	1	9/6/2007	800	569.0	BM	231.0	1.3	229.7	99	2.7	228.3	99		BMP	
	J.A. Ortiz,							401971	3962996	18N.08E.10.143			1961	560	524.0	BM	36.0	5.0	31.0	86	9.0	27.0	75	6370	BMP	M-18
	Eric Sloane,							406835	3956782	18N.09E.31.141			1976	634	491.0	BM	143.0	3.5	139.5	98	6.2	136.8	96	6680	BMP	M-24
	David A. Ater,			PROTHRO, CHARLES V	24 VUELTA SUSANA	LOT 24 LA TIERRA PHASE 1, T18N R 9E S31, 13.634 AC,	COUNTY PLAT	406515	3956726	18N.09E.31.131			1976	727	557.0	BM	170.0	3.8	166.2	98	6.8	163.2	96	6725	BMP	M-23
	Milo Earhard,			BOGLE, GLENN G & SUSAN R	218 PASEO DE LA TIERRA	LOT 16 LA TIERRA PHASE 1, T17N R 9E S31	COUNTY PLAT	406931	3956586	18N.09E.31.143			1976	673	497.0	BM	176.0	3.4	172.6	98	6.1	169.9	97	6680	BMP	M-26
	Norman L. Ringhand,			BOGLE, GLENN G & SUSAN R	218 PASEO DE LA TIERRA	LOT 16 LA TIERRA PHASE 1, T17N R 9E S31	COUNTY PLAT	407046	3956731	18N.09E.31.142			1975	804	460.0	BM	344.0	3.2	340.8	99	5.9	338.1	98	6660	BMP	M-25
	Western Cattle Co.,			NEWCOMER, PHYLLIS L	79 CHISHOLM TRL	LOT 33 LA TIERRA NUEVA S/D, T17N R 8E S 2, 10.794 AC,	COUNTY PLAT	404379	3954619	17N.08E.2.423			1970	1000	574.0	BM	426.0	9.5	416.5	98	13.4	412.6	97	6640	BMP	M-2
	Nuclear Dynamics, Inc.,							399180	3960054	18N.08E.20.231			1970	990	193.0	CAG	797.0	15.5	781.5	98	20.8	776.2	97	6065	BMP	M-19
	Nuclear Dynamics, Inc.,							397818	3962287	18N.08E.7.434			1970	1000	65.0	BWI-9	935.0	12.8	922.2	99	17.6	917.4	98	5875	BMP	M-17
	Nuclear Dynamics, Inc.,							401791	3956065	18N.08E.34.332			1970	1985	380.0	BM	1605.0	18.0	1587.0	99	23.3	1581.7	99	6320	BMP	M-21
	Western Cattle Co.,	Edward L. and Donna W. Klopfer		KLOPFER, EDWARD L & DONNA L	40 W ESTRADA CALABASA	T18N R 8E S36 & T17N R 8E S 1, 60.04 AC	COUNTY PLAT	405847	3955481	17N.08E.1.212			-	1500	395.0	BM	1105.0	5.6	1099.4	99	8.9	1096.1	99	6543	BMP	M-1
	Nuclear Dynamics, Inc.,							403103	3952509	17N.08E.11.333			1970	1000	130.0	BM	870.0	5.4	864.6	99	8.6	861.4	99	6445	BMP	M-3
	Summer A. Weld,			CRAWFORD, JOHN F & BETTY	28 ARROYO CALABASAS RD	617N R 9E S18 5.00 AC TR A,	COUNTY PLAT	407591	3952262	17N.09E.18.221			1975	588	543.0	BM	45.0	1.6	43.4	96	3.2	41.8	93	6785	BMP	M-15
	Nuclear Dynamics, Inc.,							401541	3949586	17N.08E.22.331			1970	1000	212.0	CAG	788.0	1.7	786.3	100	3.4	784.6	100	6440	BMP	M-4
	Nuclear Dynamics, Inc.,							396671	3964509	18N.07E.1.422			1970	1000	0.0	BWI-9	1000.0	23.0	977.0	98	26.9	973.1	97	5680	BMP	M-16
								395610	3965942				1939	191	0.0	BWI-9	191.0	24.9	166.1	87	27.5	163.5	86	5555	BMP	M-27

NMOSE - New Mexico Office of the State Engineer
 ac-ft/yr - acre feet per year
 ft amsl - feet above mean sea level
 BMP - Buckman Monitoring Program

BW -Buckman Well
 CAG - Canada Ancha Graben
 BM - Barrancos Monocline
 TRA - Tano Road Area

Appendix D.

**Ten- and 40-year water column projections for
Buckman Monitoring Program database wells
due to continuation of average trends established for
the period 2003 to present**

Appendix D. Ten- and 40-year water column projections for Buckman Monitoring Program wells due to continuation of average trends

NMOSE ID	other ID (NMBGMR/USGS, if any)	name	X, m, UTM83	Y, m, UTM83	location ref	total depth, ft	starting water level date	starting non-pumping water level, ft bgl	recent water-level date	recent non-pumping water level, ft bgl	observed water level change (+ rise / - decline), ft	sub-region	average decline rate 2003-present, ft/yr	starting water column, ft	projected 10-yr drawdown, ft	water column after 10 years, ft	percent water column remaining after 10 yrs	projected 40-yr drawdown, ft	water column after 40 yrs, ft	percent water column remaining after 40 yrs	comments
	EB269/355000106092802	SF-2B	395,390	3,966,086	NMBGMR	824	Jan-2003	411.94	Nov-2023	0.70	411	BW1-9	0	412	0.0	412.1	100	0.0	412.1	100	
	EB270/355000106092803	SF-2C	395,376	3,966,092	NMBGMR	346	Jan-2003	233.84	Nov-2023	0.80	233	BW1-9	0	112	0.0	112.2	100	0.0	112.2	100	
	EB265/355002106093701	SF-3A	395,131	3,966,203	NMBGMR	294	Jan-2003	185.73	Nov-2021	-20.87	207	BW1-9	0	108	0.0	108.3	100	0.0	108.3	100	
	EB266/355002106093702	SF-3B	395,137	3,966,202	NMBGMR	169	Jan-2003	17.99	Nov-2021	-6.44	24	BW1-9	0	151	0.0	151.0	100	0.0	151.0	100	
	EB267/355002106093703	SF-3C	395,127	3,966,201	NMBGMR	60	Jan-2003	17.39	Nov-2023	14.29	3	BW1-9	0	43	0.0	42.6	100	0.0	42.6	100	
	EB262/355003106094301	SF-4A	395,004	3,966,182	NMBGMR	280	Jan-2003	155.30	Nov-2021	-44.75	200	BW1-9	0	125	0.0	124.7	100	0.0	124.7	100	
	EB263/355003106094302	SF-4B	395,004	3,966,182	NMBGMR	130	Jan-2003	5.74	Aug-2022	-1.30	7	BW1-9	0	124	0.0	124.3	100	0.0	124.3	100	
	EB264/355003106094303	SF-4C	395,004	3,966,182	NMBGMR	60	Jan-2003	12.78	Nov-2023	9.93	3	BW1-9	0	47	0.0	47.2	100	0.0	47.2	100	
	EB261/355006106094803	SF-5C	394,928	3,966,358	NMBGMR	69	Jan-2003	5.95	Nov-2023	3.48	2	BW1-9	0	63	0.0	63.1	100	0.0	63.1	100	
	EB298/354731106072001	Buckman Deep Piez. (SF-6A)	398,587	3,961,476	NMBGMR	2,440	Oct-2003	59.90	Nov-2022	155.45	-96	CAG	0.6	2,380	6.0	2,374.1	100	24.0	2,356.1	99	
	EB299/354731106072002	Buckman Middle Piez. (SF-6B)	398,587	3,961,476	NMBGMR	1,340	Oct-2003	164.83	Nov-2023	190.72	-26	CAG	0.6	1,175	6.0	1,169.2	99	24.0	1,151.2	98	
	EB300/354731106072003	Buckman Shallow Piez. (SF-6C)	398,587	3,961,476	NMBGMR	480	Oct-2003	186.56	Nov-2023	200.02	-13	CAG	0.6	293	6.0	287.4	98	24.0	269.4	92	
	EB608/354228106044901	Las Campanas Deep Piez.	402,225	3,952,079	NMBGMR	1,990	Jul-2005	216.53	Nov-2023	217.29	-1	CAG	0.6	1,773	6.0	1,767.5	100	24.0	1,749.5	99	
	EB609/354228106044902	Las Campanas Middle Piez.	402,225	3,952,079	NMBGMR	1,320	Jul-2005	262.92	Nov-2023	260.98	2	CAG	0.6	1,057	6.0	1,051.1	99	24.0	1,033.1	98	
	EB610/354228106044903	Las Campanas Shallow Piez.	402,225	3,952,079	NMBGMR	450	Jul-2005	278.70	Nov-2023	282.45	-4	CAG	0.6	171	6.0	165.3	96	24.0	147.3	86	
RG-20516-S-5	EB478	Buckman 1	395,333	3,966,270	NMBGMR	1,108	Jan-2003	632.1	Dec-2023	0.00	632	BW1-9	0	476	0.0	475.9	100	0.0	475.9	100	
RG-20516-S-6	EB479	Buckman 2	395,525	3,965,621	NMBGMR	1,593	Jan-2003	483.65	Dec-2023	0.00	484	BW1-9	0	1,109	0.0	1,109.4	100	0.0	1,109.4	100	
RG-20516-S	EB480	Buckman 3	396,172	3,965,366	NMBGMR	1,500	Jan-2003	642.25	Jan-2022	34.65	608	BW1-9	0	858	0.0	857.8	100	0.0	857.8	100	
RG-20516-S-2	EB481	Buckman 4	396,164	3,964,658	NMBGMR	1,219	Jan-2003	678.39	Dec-2023	14.21	664	BW1-9	0	541	0.0	540.6	100	0.0	540.6	100	
RG-20516-S-3	EB482	Buckman 5	396,210	3,964,020	NMBGMR	1,182	Jan-2003	652.98	Dec-2023	94.77	558	BW1-9	0	529	0.0	529.0	100	0.0	529.0	100	
RG-20516-S-4	EB483	Buckman 6	396,748	3,965,176	NMBGMR	1,154	Jan-2003	669.15	Dec-2023	79.81	589	BW1-9	0	485	0.0	484.9	100	0.0	484.9	100	
RG-20516-S-7	EB484	Buckman 7	395,955	3,966,140	NMBGMR	1,415	Jan-2003	758.42	Feb-2022	22.35	736	BW1-9	0	657	0.0	656.6	100	0.0	656.6	100	
RG-20516-S-8	EB485	Buckman 8	394,780	3,966,031	NMBGMR	910	Jan-2003	488.33	Dec-2023	37.91	450	BW1-9	0	422	0.0	421.7	100	0.0	421.7	100	
RG-20516-S-9	EB486	Buckman 9	396,848	3,965,659	NMBGMR	1,363	Nov-2003	669.50	Dec-2023	105.46	564	BW1-9	0	694	0.0	693.5	100	0.0	693.5	100	
RG-20516-S-10	EB487	Buckman 10	399,250	3,959,720	NMBGMR	2,016	Sep-2003	331.90	Dec-2023	320.12	12	CAG	0.6	1,684	6.0	1,678.1	100	24.0	1,660.1	99	
RG-20516-S-11	EB488	Buckman 11	400,130	3,957,460	NMBGMR	2,020	Jul-2003	271.10	Dec-2023	379.23	-108	CAG	0.6	1,749	6.0	1,742.9	100	24.0	1,724.9	99	
RG-20516-S-12	EB489	Buckman 12	401,300	3,956,280	NMBGMR	1,930	Jul-2003	239.10	Dec-2023	376.72	-138	CAG	0.6	1,691	6.0	1,684.9	100	24.0	1,666.9	99	
RG-20516-S-13	EB490	Buckman 13	402,980	3,955,400	NMBGMR	2,018	Jul-2003	296.40	Dec-2023	322.00	-26	CAG	0.6	1,722	6.0	1,715.6	100	24.0	1,697.6	99	
RG-21318	EB288	Skillet	397,330	3,966,980	NMBGMR	1,700	Jan-2003	219.00	Dec-2023	180.14	39	BW1-9	0	1,481	0.0	1,481.0	100	0.0	1,481.0	100	
RG-439	EB157	Weil Corral, Artesian	396,449	3,965,653	NMBGMR	325	Jan-2003	264.00	Jul-2015	128.75	135	BW1-9	0	61	0.0	61.0	100	0.0	61.0	100	
RG-16681	EB163	Permit	403,322	3,964,577	NMBGMR	745	Sep-2003	695.10	Jul-2015	697.70	-3	BM	0.3	50	3.0	46.9	94	12.0	37.9	76	
RG-6386	EB160	Tony's Windmill	405,066	3,959,311	NMBGMR	350	Jun-2005	291.89	Jan-2024	>307.17	<-15	BM	0.3	58	3.0	55.1	95	12.0	46.1	79	
RG-29524	EB085	Las Dos 1	407,663	3,958,060	NMBGMR	773	May-2005	396.66	-	-	-	BM	0.3	376	3.0	373.3	99	12.0	364.3	97	
RG-25463	EB287	Pinon-Bogle	407,017	3,956,720	NMBGMR	841	May-2004	467.52	Jan-2024	473.51	-6	BM	0.3	373	3.0	370.5	99	12.0	361.5	97	
RG-438	EB251	Midway Windmill	399,191	3,961,850	NMBGMR	310	Apr-2005	254.96	Jan-2024	267.71	-13	CAG	0.6	55	6.0	49.0	89	24.0	31.0	56	table 30-A
RG-29723	EB645	USFS Well	398,694	3,954,689	NMBGMR	693	Mar-2004	664.10	Jan-2023	673.10	-9	CAG	0.6	29	6.0	22.9	79	24.0	4.9	17	table 30-A
RG-30777	EB064	Bernstein	403,595	3,955,119	NMBGMR	663	Mar-2004	540.02	Jan-2024	539.70	0	BM	0.3	123	3.0	120.0	98	12.0	111.0	90	
RG-28112		Schmidt	406,645	3,954,327	BMP database verified	701	Jan-2009	548.31	Jan-2024	552.69	-4	BM	0.3	153	3.0	149.7	98	12.0	140.7	92	
RG-79509		Schmidt 2	406,889	3,954,249	BMP database verified	800	Jan-2009	526.62	Jan-2024	530.65	-4	BM	0.3	273	3.0	270.4	99	12.0	261.4	96	
RG-24584	EB121	Headquarters, Daniels	405,692	3,955,377	NMBGMR	602	Jul-2003	424.95	-	-	-	BM	0.3	177	3.0	174.0	98	12.0	165.0	93	
RG-81860		Santa Fe Ranch, Barn Well	405,416	3,956,671	BMP database verified	695	Jul-2013	370.66	Jan-2021	371.28	-1	BM	0.3	324	3.0	321.3	99	12.0	312.3	96	
RG-93871		La Tierra Deep Monitoring Well	406,436	3,955,825	BMP database verified	1,200	May-2013	373.24	Jan-2024	376.49	-3	BM	0.3	827	3.0	823.8	100	12.0	814.8	99	
RG-37078		Betts/Weil	405,591	3,954,061	BMP database verified	755	well record	580	-	-	-	BM	0.3	175	3.0	172.0	98	12.0	163.0	93	table 30-B
RG-37113		E. Eugene	405,476	3,954,840	BMP database	700	well record	527	-	-	-	BM	0.3	173	3.0	170.0	98	12.0	161.0	93	table 30-B
RG-437	EB158	Suzanne Garcia, Dead Dog Windmill	400,343	3,956,715	NMBGMR	700	Mar-2006	407.68	-	-	-	CAG	0.6	292	6.0	286.3	98	24.0	268.3	92	table 30-B
RG-48491		Glascok, Lang	403,827	3,955,337	BMP database verified	730	well record	530	-	-	-	BM	0.3	200	3.0	197.0	99	12.0	188.0	94	table 30-B
RG-54066		Karp	403,672	3,954,737	BMP database verified	760	well record	540	-	-	-	BM	0.3	220	3.0	217.0	99	12.0	208.0	95	table 30-B
RG-54262		Whitney, Grasso	403,699	3,954,577	BMP database verified	755	well record	535	-	-	-	BM	0.3	220	3.0	217.0	99	12.0	208.0	95	table 30-B
RG-55734		Mitchel/Norton	403,477	3,954,854	BMP database verified	740	well record	500	-	-	-	BM	0.3	240	3.0	237.0	99	12.0	228.0	95	table 30-B
RG-56282		Walbridge, Berlanti	405,170	3,955,316	BMP database verified	700	well record	520	-	-	-	BM	0.3	180	3.0	177.0	98	12.0	168.0	93	table 30-B
RG-59973		Sklar	404,788	3,955,019	BMP database verified	750	well record	540	-	-	-	BM	0.3	210	3.0	207.0	99	12.0	198.0	94	table 30-B
RG-60104		Clements, Rand	405,218	3,955,382	BMP database verified	760	well record	580	-	-	-	BM	0.3	180	3.0	177.0	98	12.0	168.0	93	table 30-B
RG-60404		Smith	404,936	3,954,130	BMP database verified	760	well record	580	-	-	-	BM	0.3	180	3.0	177.0	98	12.0	168.0	93	table 30-B
RG-6128		Lillian Walker	402,245	3,962,216	BMP database	700	well record	525	-	-	-	BM	0.3	175	3.0	172.0	98	12.0	163.0	93	table 30-B
RG-64419		Swanson, Stack	404,293	3,954,920	BMP database verified	740	well record	500	-	-	-	BM	0.3	240	3.0	237.0	99	12.0	228.0	95	table 30-B
RG-65566		Newcomer	404,331	3,955,009	BMP database verified	765	well record	542	-	-	-	BM	0.3	223	3.0	220.0	99	12.0	211.0	95	table 30-B
RG-69782		Wolford	404,106	3,955,085	BMP database verified	785	well record	572	-	-	-	BM	0.3	213	3.0	210.0	99	12.0	201.0	94	table 30-B
RG-65584		Harrison	403,243	3,955,504	BMP database verified	755	well record	535	-	-	-	BM	0.3	220	3.0	217.0	99	12.0	208.0	95	table 30-B
RG-71728		Buchanan	403,821	3,954,959	BMP database verified	750	well record	485	-	-	-	BM	0.3	265	3.0	262.0					

Appendix D. Buckman Monitoring Area Well and Well Permit Survey

(gray highlight = well location verified with site-specific data)

NMOSE Well ID	Well Owner(s) listed in NMOSE Database	Confirmed Well Owner	Other Well Names	Parcel Owner Listed in County Parcel Database	Street Address	Lot Description	Address Source	UTM Easting, m, NAD83	UTM Northing, m, NAD83	NMOSE T.R.Sec.qqq	Use	Diver-sion, ac-ft/yr	Drilling Date	Well Depth, ft	Depth to Water, ft	Sub-region	Average decline rate 2003-present, ft/yr	Starting Water Column, ft	Projected 10-Yr Draw-down, ft	Water Column After 10 Years, ft	Percent Water Column Remaining After 10 Years	Projecte d 40-Yr Draw-down, ft	Water Column After 40 Years, ft	Percent Water Column Remaining After 40 Years	Land Surface Elevation, ft amsl	Monitoring Area	Other IDs
RG-00437 CLW	COLLEGE AGRIC. HOME ECON. NEW, Frank Bond		Dead Dog WM					400343	3956715	18N.08E.33.134	STK	3	6/10/1995	700	407.7	CAG	0.6	292.3	6.0	286.3	98	24.0	268.3	92	6166	BMP	
RG-00438	SUZANNE HOYT GARCIA, TRUSTEE, Robert H. Weil, McKinney		Midway WM					399191	3961850	18N.08E.17.21	STK	3	6/30/1962	310	255.0	CAG	0.6	55.0	6.0	49.0	89	24.0	31.0	56	6034	BMP	
RG-00439	SUZANNE HOYT GARCIA, TRUSTEE, Robert H. Weil		Artesian, Corral					396449	3965653	19N.07E.36.44	STK	3	8/8/1947	325	264.0	BWI-9	0.0	61.0	0.0	61.0	100	0.0	61.0	100	5662	BMP	
RG-04523	RUFINO MRS. GONZALES,			MEAD, WALTER L JR & EMILY C	101 CALLE ADELINA	LOT B-2 44.534 AC, T18N R 9E S30	COUNTY PLAT	406421	3958329	18N.09E.30.131	DOM	3	9/30/1960	170	95.0	BM	0.3	75.0	3.0	72.0	96	12.0	63.0	84		BMP	
RG-06128	LILLIAN M. WALKER,							402245	3962216	18N.08E.10.344	DOM	3	4/25/1993	700	525.0	BM	0.3	175.0	3.0	172.0	98	12.0	163.0	93	6430	BMP	
RG-06141	SUZANNE HOYT GARCIA, TRUSTEE, Robert H. Weil			LA TIERRA ASSOC INC	RANCH ESTATES RD	T17N R 8E S12 375.855 AC, REMAINDER UNDEVELOPED AREA	COUNTY PLAT	407117	3952667	17N.09E.7.431	STK	3	9/11/1961	560	500.0	BM	0.3	60.0	3.0	57.0	95	12.0	48.0	80	6720	BMP	
RG-06275	ROBERT H. WEIL, Western Cattle Co.							403339	3952770	17N.08E.11.332	STK	3	9/5/1961	436	385.0	BM	0.3	51.0	3.0	48.0	94	12.0	39.0	76	6480	BMP	
RG-06386	COLLEGE AGRIC. HOME ECON. NEW, Robert H. Weil		Tony's Windmill					405066	3959311	18N.08E.24.33	STK	3	9/13/1961	350	291.9	BM	0.3	58.1	3.0	55.1	95	12.0	46.1	79	6397	BMP	
RG-07248	COLLEGE OF AGRIC. & ECON. NEW, Robert H. Weil		Boondock well					399636	3965339	19N.08E.32.44	STK	3	8/3/1975	900	434.0	CAG	0.6	466.0	6.0	460.0	99	24.0	442.0	95	6150	BMP	
RG-09740	U. S. FOREST SERVICE,		USFS Weir Well					400424	3951041	17N.08E.16.34	SAN	0	9/13/1963	514	461.0	CAG	0.6	53.0	6.0	47.0	89	24.0	29.0	55	6393	BMP	
RG-14073 - REPAIR	U.S. FOREST SERVICE		1100 Ft Well					394978	3956163	18N.07E.35.4	STK	4.83	7/1/1966	1090	996.0	BWI-9	0.0	94.0	0.0	94.0	100	0.0	94.0	100	6641	BMP	
RG-14451	W. J. ROUNSEVILLE,			NOVBAKHIAN, ABDOLREZA, MASOUD	82 PASEO DE LA TIERRA	LOT 5 LA TIERRA S/D PH 1, T17N R9E S 6	COUNTY PLAT	407082	3954847	17N.09E.6.	DOM	3	12/23/1966	614	550.0	BM	0.3	64.0	3.0	61.0	95	12.0	52.0	81	6683	BMP	
RG-16681	ROBERT H. WEIL,		Permit					404578	3964298	18N.08E.2.42	PDM	3	6/20/1969	745	695.1	BM	0.3	49.9	3.0	46.9	94	12.0	37.9	76		BMP	
RG-17409	ROBERT H WEIL,			POMEROY, CHARLES W & BARBARA	6 COLUMBINE LN	LOT 22 SALVA TIERRA UNIT 1, 2.038 AC, T17N R 9E S8,	COUNTY PLAT	408234	3952574	17N.09E.8.334	DOL	3	1970	1980	466.0	BM	0.3	1514.0	3.0	1511.0	100	12.0	1502.0	99	6800	BMP	
RG-17410	ROBERT H WEIL,			SMITH, STEPHEN R	36 PICACHO PEAK DR	LOT 640 LAS CAMPANAS PH V, T17N R 9E S 7 5.029 AC	COUNTY PLAT	406809	3953748	17N.09E.7.123	DOL	3	1970	1000	567.0	BM	0.3	433.0	3.0	430.0	99	12.0	421.0	97	6765	BMP	
RG-18385	DR. WILLIAM STENNIS,			MCDUGALL, RICHARD & MARY	38 N VUELTA HERRADURA	LOT 117 LA TIERRA S/D PHASE 3, 14.07 AC, T18N R 9E S32,	COUNTY PLAT	409233	3955917	18N.09E.32.441	DOM	3	2/26/1971	710	625.0	BM	0.3	85.0	3.0	82.0	96	12.0	73.0	86	6914	BMP	
RG-19117	LUDEN. FRITZ, Kris Hotvedt			POLANCO, LEE B	17 WILDFLOWER WAY	T17N R 9E S18 2.51 AC LOT B,	COUNTY PLAT	407542	3951276	17N.09E.18.423	DOM	3	7/12/1971	608	565.0	BM	0.3	43.0	3.0	40.0	93	12.0	31.0	72	6790	BMP	
RG-21516	CINCO PARA MANANA, VILLAGE GATE HOLDINGS			MILLER, NEIL Z & SUSANNE B	1 CAMINO DELILAH	T17N R 9E S9 3.380 AC, LOT 1-A	COUNTY PLAT	409481	3953882	17N.09E.5.44S	SAN	0	10/3/1972	220	140.0	BM	0.3	80.0	3.0	77.0	96	12.0	68.0	85		BMP	
RG-24203	JOHN D. GUNZIK MD, A.A. Realty, Al Amiday			BOMSE, PEARL & MARC &	59 SONRISA TRL	LOT 4 5.346 AC, T17N R 9E S18	COUNTY PLAT	406964	3951493	17N.09E.18.322	DOM	3	11/6/1973	777	448.0	BM	0.3	329.0	3.0	326.0	99	12.0	317.0	96	6720	BMP	
RG-24364	E. C DE BACA,			NAMINGHA, DANIEL & FRANCES	68 PASEO DE LA TIERRA	LOT 4 LA TIERRA PHASE 1, T17N R 9E S 6	COUNTY PLAT	406977	3954740	17N.09E.6.322	DOM	3	12/29/1973	400	300.0	BM	0.3	100.0	3.0	97.0	97	12.0	88.0	88	6701	BMP	
RG-24584 POD1	BOB WEIL, Daniels	Jeanne C. Daniels	Headquarters, Daniels	CREED, JEANNE H	86 Headquarters Trail	T18N R 8E S36 14.58 AC SE4 & T17N R 8E S 1 NE4 PORT OF	COUNTY PLAT, 9/2/04 Charles Harrison submittal to Louis O'Dell, NMOSE	405692	3955377	17N.8E.1.2123	DOM	3	4/19/1974	602	425.0	BM	0.3	177.0	3.0	174.0	98	12.0	165.0	93	6554	BMP	
RG-24855	ROBET H. WEIL, Kubert		La Tierra	TURNEY, PATRICIA A	87 E ESTRADA CALABASA	LOT 59 LA TIERRA PHASE 2, T18N R 9E S31 10.009 AC	COUNTY PLAT	407931	3956170	18N.09E.32.41	DOM	3	5/16/1974	697	496.4	BM	0.3	200.6	3.0	197.6	99	12.0	188.6	94	6722	BMP	
RG-24968	DREW C. & LYNNE D. ARENA,			ARENA, DREW C & ELISE PINKOW	44 SONRISA TRL	T17N R 9E S18 23.982 AC, TRACT B	COUNTY PLAT	407040	3951072	17N.09E.18.324	DOM	3	7/22/1974	697	528.0	BM	0.3	169.0	3.0	166.0	98	12.0	157.0	93		BMP	
RG-25463	JEANETTE LILIENTHAL,		La Tierra, Pinon-Ostrum	BOGLE, GLENN G & SUSAN R	218 PASEO DE LA TIERRA	LOT 16 LA TIERRA PHASE 1, T17N R 9E S31	COUNTY PLAT	407017	3956720	18N.09E.31.211	DOM	3	10/22/1974	841	467.5	BM	0.3	373.5	3.0	370.5	99	12.0	361.5	97	6664	BMP	
RG-25637	SUSAN MERWIN, W.P. Saunders		La Tierra, South Well	NAMINGHA, DANIEL & FRANCES	68 PASEO DE LA TIERRA	LOT 4 LA TIERRA PHASE 1, T17N R 9E S 6	COUNTY PLAT	407026	3954795	17N.09E.6.114	DOM	0	1975	735	445.9	BM	0.3	289.1	3.0	286.1	99	12.0	277.1	96	6708	BMP	
RG-25800	IRIS H WILSON,							401653	3973422	19N.08E..	DOM	3	4/25/1975	153	78.0	BWI-9	0.0	75.0	0.0	75.0	100	0.0	75.0	100		BMP	
RG-26125	WILLIAM S. ELKINS,							406010	3957550	18N.09E.25.431	DOM	3	7/5/1975	167	43.0	BM	0.3	124.0	3.0	121.0	98	12.0	112.0	90	6600	BMP	
RG-26697	MARK K. JONES,							401478	3960568	18N.08E.	DOM	3	12/15/1975	650	480.0	BM	0.3	170.0	3.0	167.0	98	12.0	158.0	93		BMP?	

Appendix D. Buckman Monitoring Area Well and Well Permit Survey

(gray highlight = well location verified with site-specific data)

NMOSE Well ID	Well Owner(s) listed in NMOSE Database	Confirmed Well Owner	Other Well Names	Parcel Owner Listed in County Parcel Database	Street Address	Lot Description	Address Source	UTM Easting, m, NAD83	UTM Northing, m, NAD83	NMOSE T.R.Sec.qqq	Use	Diver-sion, ac-ft/yr	Drilling Date	Well Depth, ft	Depth to Water, ft	Sub-region	Average decline rate 2003-present, ft/yr	Starting Water Column, ft	Projected 10-Yr Draw-down, ft	Water Column After 10 Years, ft	Percent Water Column Remaining After 10 Years	Projecte d 40-Yr Draw-down, ft	Water Column After 40 Years, ft	Percent Water Column Remaining After 40 Years	Land Surface Elevation, ft amsl	Monitoring Area	Other IDs
RG-27928	PETER DYKE,			MACCORQUODALE, MICHAEL & PAM	29 VUELTA MONTUOSO	LOT 29 LA TIERRA PHASE 1, T17N R 9E S31	COUNTY PLAT	406599	3956321	18N.09E.31.312	DOM	3	4/10/2004	900	555.0	BM	0.3	345.0	3.0	342.0	99	12.0	333.0	97	6701	BMP	
RG-28007	DON HENRY,			LA TIERRA ASSOC INC	12 HORCADO RANCH RD	LOT 33 LA TIERRA PHASE 1 PARK, NEXT TO T17N R 9E S31, PARK NO TAXABLE VALUE,	COUNTY PLAT	406395	3955740	18N.09E.31.333	DOM	3	12/9/1976	585	385.0	BM	0.3	200.0	3.0	197.0	99	12.0	188.0	94	6575	BMP	
RG-28064	STEVEN H. TREMPER,		La Tierra 32-T-1	ANDERSON, JON R & ANNE-DRUE	22 N VUELTA HERRADURA	T18N R 9E S32 11.24 AC, LOT 115 LA TIERRA PHASE 3	COUNTY PLAT	408320	3956006	18N.09E.32.33	DOM	3	12/28/1976	750	529.0	BM	0.3	221.0	3.0	218.0	99	12.0	209.0	95	6769	BMP	
RG-28064	STEVEN H. TREMPER,		La Tierra 32-T-2	GREENKER, JEROLD A	12 ESTRADA REDONDA	T18N R 9E S32 10.39 AC, LOT 82 LA TIERRA PHASE 3	COUNTY PLAT	409264	3956135	18N.09E.32.42	DOM	3	2/4/1977	750	533.3	BM	0.3	216.7	3.0	213.7	99	12.0	204.7	94	6847	BMP	
RG-28064 X-2	STEVEN H. TREMPER,		Hilltop	NEIKRUG, MARC AND DOLLY L	59 ESTRADA MAYA	T18N R 9E S32 15.00 AC, LOT 99 LA TIERRA PHASE 3	COUNTY PLAT	409088	3956910	18N.09E.32.222	DOM	3	2/16/1977	727	498.0	BM	0.3	229.0	3.0	226.0	99	12.0	217.0	95	6863	BMP	
RG-28064 X-3	STEVEN H. TREMPER,		La Tierra 32-T-4	PHINNEY, ROBERT T & MARGARET	124 ESTRADA REDONDA	T18N R 9E S32 12.25 AC, LOT 93 LA TIERRA S/D, (OLD PHASE 3),	COUNTY PLAT	408163	3956965	18N.09E.32.11	DOM	3	1/12/1977	790	513.0	BM	0.3	277.0	3.0	274.0	99	12.0	265.0	96	6750	BMP	
RG-28112	HENRY SANDMEIER, Paul B. Schmidt and Elise Wheless Schmidt					Lot 47, La Tierra		406645	3954327		DOM	3	2/2/1977	701	548.3	BM	0.3	152.7	3.0	149.7	98	12.0	140.7	92	6747	BMP	
RG-28299	WILLIS A. SEYFFERT,		La Tierra 32-T-3					409347	3956949	18N.09E.32.22	DOM	3	3/4/1977	765	368.7	BM	0.3	396.3	3.0	393.3	99	12.0	384.3	97	6816	BMP	
RG-28345	ROBERT GILL,			GILL, ROBERT I & CHERYL L	11 E ESTRADA CALABASA	LOT 13 LA TIERRA PHASE 1, T17N R 9E S31	COUNTY PLAT	406825	3956116	18N.09E.31.323	DOM	3	3/19/1977	618	522.0	BM	0.3	96.0	3.0	93.0	97	12.0	84.0	88		BMP	
RG-29191	SANDRA LAUDEDALE GRAHAM,			GRAHAM, THOMAS R & SANDRA L	15 VUELTA SABIO	LOT 51 LA TIERRA PHASE 2, SEC 6 T17N R9E 10.578 AC	COUNTY PLAT	406386	3954945	17N.09E.6.133	DOM	3	8/17/1977	700	530.0	BM	0.3	170.0	3.0	167.0	98	12.0	158.0	93	6654	BMP	
RG-29356	DENNIS R. COOPER,			LICATA, WILLIAM M & CATHERINE	20 LOS PRADOS	T17N R 9E S 8 TR 1-A-2 1.0 AC, PLAT BK 225 PG 037	COUNTY PLAT	409205	3953067	17N.09E.8.421	DOM	3	1/23/1978	730	556.8	BM	0.3	173.3	3.0	170.3	98	12.0	161.3	93	6881	BMP	
RG-29359	CROCKER EDWARD E. JR.,			CROMWELL, FLORENCE C &	16 VUELTA LINDA	T18N R 9E S32 10.31 AC, LOT 111 LA TIERRA PHASE 3	COUNTY PLAT	408731	3956429	18N.09E.32.	DOM	3	7/3/1979	715	603.0	BM	0.3	112.0	3.0	109.0	97	12.0	100.0	89	6819	BMP	
RG-29524	BARBARA VIGIL,		Las Dos #1	MOONEY, HELEN W	45 MAMIES MILE	LOT 21 LAS DOS PHASE 1, T18N R 9E S30 12.224 AC	COUNTY PLAT	407663	3958060	18N.09E.30.424	DOM	3	10/24/1977	768	396.7	BM	0.3	371.3	3.0	368.3	99	12.0	359.3	97	6612	BMP	
RG-29546	BERGERE KENNEY,		Los Dos #2					407940	3960307	18N.09E.19.22	NOT	0	11/3/1977	773	434.3	BM	0.3	338.7	3.0	335.7	99	12.0	326.7	96	6674	BMP	
RG-29550	KENNETH N. & WYONA T. JOY							397154	3964185	18N.08E.6.3	DOM	3	10/26/1977	675	535.0	BWI-9	0.0	140.0	0.0	140.0	100	0.0	140.0	100	5791	BMP	
RG-29723	U.S. FOREST SERVICE, US Soil Conservation Service		USFS Well, 700 Ft Well					398694	3954689	17N.08E.5.3	STK	2	1/1/1940	693	664.1	CAG	0.6	28.9	6.0	22.9	79	24.0	4.9	17	6486	BMP	
RG-29725	US FOREST SERVICE, US Soil Conservation Service		USFS Headquarters Well					400842	3949932	17N.08E.21.41	STK	2	1/1/1940	350	311.0	CAG-South	0.3	39.0	3.0	36.0	92	12.0	27.0	69	6442	BMP	
RG-30162	TODD BAILEY,			BAILEY, TODD J	124 ARROYO CALABASAS RD	T17N R 9E S18 2.5 AC TR 2,	COUNTY PLAT	406269	3951851	17N.09E.18.131	MUL	3	5/29/1978	725	500.0	BM	0.3	225.0	3.0	222.0	99	12.0	213.0	95		BMP	
RG-30269	KIRSTIN MCMULLEN,			GALLANT, DANNY & MARCE MILLER	52 CAMINO DOS PERROS	T17N R 9E S18 LOT 3-B 5.0 AC, (OLD TR 3)	COUNTY PLAT	407048	3951873	17N.09E.18.124	MUL	3	4/20/1978	556	475.0	BM	0.3	81.0	3.0	78.0	96	12.0	69.0	85		BMP	
RG-30777	BOB WELL,	Tom and Andrea Bernstein	Bernstein, La Tierra Lot 71; IV-1	BERNSTEIN, TOM A & ANDREA E	159 Longhorn Lane	LOT 46 TIERRA NUEVA, T17N R 8E S 2 17.385 AC	COUNTY PLAT, 9/2/04 Charles Harrison submittal to Louis O'Dell, NMOSE	403595	3955119	17N.08E.36.23	OBS	3	7/15/1978	663	540.0	BM	0.3	123.0	3.0	120.0	98	12.0	111.0	90	6550	BMP	
RG-31284	SUZANNE HOYT GARCIA, TRUSTEE,			HOYT, SUZANNE & LINDA WEIL	127 W ESTRADA CALABASA	T18N R 8E S36 1074.650 AC N2 & PORT S2 RANCH & HEADQTRS, LIVESTOCK ON ACCT 970001777,	COUNTY PLAT	405804	3957152	18N.08E.36.212	DOM	3	10/30/1978	815	515.0	BM	0.3	300.0	3.0	297.0	99	12.0	288.0	96	6660	BMP	
RG-31487 EXPL	BOB WEIL, RICHARD CARLYON		La Tierra Lot 16; IV-2	STATE OF NEW MEXICO	STATE PROPERTY	LOT 1 LA TIERRA NUEVA, 10.432 AC T17N R 8E S 1	COUNTY PLAT	405575	3954126	17N.08E.1.433	DOM	3	10/20/1978	785	529.0	BM	0.3	256.0	3.0	253.0	99	12.0	244.0	95	6677	BMP	
RG-31845	HIROSHI AND NANCY MURATA,			NOVBAKHTIAN, ABDOLREZA, MASOUD	82 PASEO DE LA TIERRA	LOT 5 LA TIERRA S/D PH 1, T17N R9E S 6	COUNTY PLAT	407082	3954847	17N.09E.6.	DOM	3	4/23/1979	700	580.0	BM	0.3	120.0	3.0	117.0	98	12.0	108.0	90	6683	BMP	
RG-31977	BILLY W. ROYBAL,							401605	3970215	19N.08E.	IRR	12	12/20/1979	300	75.0	BWI-9	0.0	225.0	0.0	225.0	100	0.0	225.0	100		BMP?	
RG-32871	MARK JONES, Paul B. Schmidt and Elise Wheless Schmidt					Lot 40, La Tierra		406879	3954516		DOM	3	7/19/1979	700	580.0	BM	0.3	120.0	3.0	117.0	98	12.0	108.0	90		BMP	
RG-33170	JOHN O. ZINN, Elise Wheless			WHELESS, ELISE	37 VUELTA TOMAS	LOT 46 LA TIERRA PHASE 2, T17N R 9E S 6 11.890 AC	COUNTY PLAT	406489	3954272		DOM	3	9/15/1979	680	540.0	BM	0.3	140.0	3.0	137.0	98	12.0	128.0	91		BMP	
RG-33382 EXPL1	RICHARD M. HAGER, ANNIE CONSTANT			NORTHWEST RANCHES LLC	28 CAMINO LOS SUENOS	T17N R 9E S19 2.500 AC, LOT 4	COUNTY PLAT	406448	3950465	17N.09E.19.11	DOM	3	9/8/1979	640	520.0	BM	0.3	120.0	3.0	117.0	98	12.0	108.0	90		BMP	
RG-33451	LEONARD E. SHULMAN, M.D.,			KENNEY, NANCY BERGERE & ELLEN,		T18N R 9E S19 62.525 AC, LOT A-2, N2, SW4, SW4 SW4,	COUNTY PLAT	407031	3958929	18N.09E.19.344	DOM	3	10/30/1979	450	200.0	BM	0.3	250.0	3.0	247.0	99	12.0	238.0	95		BMP	

Appendix D. Buckman Monitoring Area Well and Well Permit Survey

(gray highlight = well location verified with site-specific data)

NMOSE Well ID	Well Owner(s) listed in NMOSE Database	Confirmed Well Owner	Other Well Names	Parcel Owner Listed in County Parcel Database	Street Address	Lot Description	Address Source	UTM Easting, m, NAD83	UTM Northing, m, NAD83	NMOSE T.R.Sec.qqq	Use	Diver-sion, ac-ft/yr	Drilling Date	Well Depth, ft	Depth to Water, ft	Sub-region	Average decline rate 2003-present, ft/yr	Starting Water Column, ft	Projected 10-Yr Draw-down, ft	Water Column After 10 Years, ft	Percent Water Column Remaining After 10 Years	Projecte d 40-Yr Draw-down, ft	Water Column After 40 Years, ft	Percent Water Column Remaining After 40 Years	Land Surface Elevation, ft amsl	Monitoring Area	Other IDs
RG-33833	BURTON AND PAULA GEYER	Burton L. and Paula Geyer			21 Goodnight Trail West	Lot 19 La Tierra Nueva	9/2/04 Charles Harrison submittal to Louis O'Dell, NMOSE	405209	3954630		DOM	3	3/13/1980	700	580.0	BM	0.3	120.0	3.0	117.0	98	12.0	108.0	90		BMP	
RG-34804	MARIAM BROWNE,			LEBLANC, STEVEN R & ELLEN A		T16N R10E S21, 30.627 AC	COUNTY PLAT	407399	3951520	17N.09E.18.412	MUL	3	10/3/1980	400	60.0	BM	0.3	340.0	3.0	337.0	99	12.0	328.0	96		BMP	
RG-35350	JOACHIM T. WIRTH, JAMES H. WHEELOCK,			GEORGE, JAMES S & BARBARA	86 PASEO DE LA TIERRA	LOT 6 LA TIERRA PHASE 1, T17N R 9E S 6	COUNTY PLAT	406982	3955141	17N.09E.6.142	PDM	3	12/2/1980	720	375.0	BM	0.3	345.0	3.0	342.0	99	12.0	333.0	97		BMP	
RG-35630	YARKO KOZIY,			HANDELSMAN, STUART	31 VISTA CALABASAS	T17N R 9E S18 5.037 AC TR A, HANSEN & ZILECEA SURVEY	COUNTY PLAT	406749	3952121	17N.09E.18.123	DOM	3	5/12/1986	605	455.0	BM	0.3	150.0	3.0	147.0	98	12.0	138.0	92		BMP	
RG-35802								395871	3958899	17N.09E.18.233	DOM	3	3/24/1981	720	600.0	BWI-9	0.0	120.0	0.0	120.0	100	0.0	120.0	100		BMP	
RG-36031	DAVID GARRISON,			GARRISON, DAVID	138 ESTRADA REDONDA	T18N R 9E S32 16.63 AC, LOT 91 LA TIERRA PHASE 3	COUNTY PLAT	408142	3956772	18N.09E.32.	DOM	3	4/27/1981	700	620.0	BM	0.3	80.0	3.0	77.0	96	12.0	68.0	85		BMP	
RG-37078 CLW	BOB WEIL, ROLAND BETTS	Roland and Lois Betts			6 Headquarters Trail	Lot 2 La Tierra Nueva	9/2/04 Charles Harrison submittal to Louis O'Dell, NMOSE	405591	3954061	17N.08E.1.413	DOM	0	12/15/1993	755	580.0	BM	0.3	175.0	3.0	172.0	98	12.0	163.0	93	6693	BMP	
RG-37113	EUGENE F., TRUSTEE BECK,			LINCOLN, CYNTHIA H TRUST		LOT 76 LA TIERRA NUEVA, T17N R 8E S 1	COUNTY PLAT	405476	3954840	17N.08E.1.	DOM	3	11/25/1981	700	527.0	BM	0.3	173.0	3.0	170.0	98	12.0	161.0	93	6668	BMP	
RG-37164	ROBERT MARCUS,		Mountain Vista	ROUNSVILLE, WILLIAM J	82 PASEO DE LA TIERRA	T17N R 9E S5 184.91 AC, TRACT A, LIVESTOCK ON ACCT 970001905,	COUNTY PLAT	408098	3955429	17N.09E.5.11	DOM	3	12/1/1981	950	604.7	BM	0.3	345.3	3.0	342.3	99	12.0	333.3	97	6919	BMP	
RG-37582	GLORIA GAUGHAN,							399421	3950816	17N.09E.18.22	DOM	3	2/12/1982	700	550.0	CAG	0.6	150.0	6.0	144.0	96	24.0	126.0	84		BMP	
RG-37817	DAVID C NELSON,			GEORGE, JAMES S & BARBARA	86 PASEO DE LA TIERRA	LOT 6 LA TIERRA PHASE 1, T17N R 9E S 6	COUNTY PLAT	406685	3955076	17N.09E.6.	DOM	3	4/23/1982	720	600.0	BM	0.3	120.0	3.0	117.0	98	12.0	108.0	90	6683	BMP	
RG-37879	MARCIA J. WILSON,			RIMBEAUX, B C	44 VALLECITO RD	LOT 17 VALLECITO DE LA TIERRA, T17N R 9E S18 2.97 AC	COUNTY PLAT	407450	3951838	17N.08E.17.443	DOM	3	6/1/1982	600	460.0	BM	0.3	140.0	3.0	137.0	98	12.0	128.0	91		BMP	
RG-40491	FRANCIS MURPHY	Francis Michael Murphy and Joan-Ann Ryan-Murphy		MURPHY, FRANCIS M & JOAN ANN	34 CHISHOLM TRL	LOT 26 LA TIERRA NUEVA, T17N R 8E S 1 10.869 AC	COUNTY PLAT	404883	3954138		DOM	3	9/16/1983	730	590.0	BM	0.3	140.0	3.0	137.0	98	12.0	128.0	91		BMP	
RG-40722	KATHLEEN MLOTOK,							403884	3956473	18N.08E.35.	DOM	3	9/9/1983	756	603.0	BM	0.3	153.0	3.0	150.0	98	12.0	141.0	92		BMP	
RG-40978	COURTLANDT & KATRINA BARNES,			BARNES, COURTLANDT D & KATRINA	2 WILDFLOWER WAY	T17N R 9E S18 10 AC SE4 PORT,	COUNTY PLAT	407745	3951291	17N.09E.18.424	DOM	3	1/26/1984	720	600.0	BM	0.3	120.0	3.0	117.0	98	12.0	108.0	90		BMP	
RG-41872	EDWARD E. JR. CROCKER,			NAVA, GREGORY	29 ESTRADA MAYA	T18N R 9E S32 10.89 AC, LOT 97 LA TIERRA PHASE 3	COUNTY PLAT	408842	3957099	18N.09E.32.211	DOM	3	2/19/1984	730	550.0	BM	0.3	180.0	3.0	177.0	98	12.0	168.0	93	6783	BMP	
RG-42335	RANDLOW SMITH,			RIMBEAUX, B C	44 VALLECITO RD	LOT 17 VALLECITO DE LA TIERRA, T17N R 9E S18 2.97 AC	COUNTY PLAT	407450	3951838	17N.09E.1.332	DOM	3	8/7/1984	740	550.0	BM	0.3	190.0	3.0	187.0	98	12.0	178.0	94		BMP	
RG-42618	CHARLES S. VON STADE	Eleanor T. and Charles S. von Stade			42 Chisholm Trail	Lot 28 La Tierra Nueva	9/2/04 Charles Harrison submittal to Louis O'Dell, NMOSE	404814	3954123		DOM	3	10/18/1984	605	520.0	BM	0.3	85.0	3.0	82.0	96	12.0	73.0	86		BMP	
RG-46386	DANIEL FORMAN,			CITY OF SANTA FE	CITY PROPERTY	CITY PROPERTY, MAPPING PURPOSE ONLY	COUNTY PLAT	411114	3953865	17N.09E.18.414	DOM	3	10/16/1986	605	380.0	BM	0.3	225.0	3.0	222.0	99	12.0	213.0	95		BMP	
RG-48491	DARLENE STREIT,	Michael and Tami Lang		LANG, MICHAEL S & TAMI	173 CHISHOLM TRL	LOT 49 LA TIERRA NUEVA, T17N R 8E S 2 15.425 AC	COUNTY PLAT	403827	3955337	17N.08E.2.121	DOM	3	11/24/1987	730	530.0	BM	0.3	200.0	3.0	197.0	99	12.0	188.0	94	6564	BMP	
RG-48897	WLATER L. & EMILY C. MEAD,			MEAD, WALTER L JR & EMILY C	29 CALLE ADELINA	T18N R 9E S30 40 AC SE4-SW4, UND INTEREST	COUNTY PLAT	406915	3957423	18N.09E.30.34	DOM	3	4/11/1988	800	580.0	BM	0.3	220.0	3.0	217.0	99	12.0	208.0	95	6638	BMP	
RG-48897 X2	WLATER L. & EMILY C. MEAD,			MEAD, WALTER L JR & EMILY C	29 CALLE ADELINA	T18N R 9E S30 40 AC SE4-SW4, UND INTEREST	COUNTY PLAT	407014	3957522	18N.09E.30.342	DOM	3	11/14/1996	760	422.0	BM	0.3	338.0	3.0	335.0	99	12.0	326.0	96	6617	BMP	
RG-49717	GLORIA GAUGHAM,			CHRIST, RONALD TRUSTEE OF	40 CAMINO CIELO	T17N R 9E S18 2.907 AC, LOT 4-A CIELO AZUL	COUNTY PLAT	406273	3952251	17N.09E.18.	DOM	3	9/6/1988	700	600.0	BM	0.3	100.0	3.0	97.0	97	12.0	88.0	88		BMP	
RG-49952	JOSEPH MORSE	Florence and Joseph Morse			25 Goodnight Trail	Lot 20, La Tierra Nueva	9/2/04 Charles Harrison submittal to Louis O'Dell, NMOSE	405546	3954603		DOM	3	12/22/1988	710	540.0	BM	0.3	170.0	3.0	167.0	98	12.0	158.0	93		BMP	
RG-50395	TAYLOR A DALE,			BRANCH, DENNIS R		T17N R 9E S18 17.400 AC TR D4, NW4	COUNTY PLAT	406939	3952352	17N.09E.18.112	DOM	3	3/12/1989	700	480.0	BM	0.3	220.0	3.0	217.0	99	12.0	208.0	95		BMP	
RG-50735	EUGENE D HIGGINS,			SCULLIN, MARC & CYNTHIA	136 ARROYO CALABASAS RD	T17N R 9E S18 2.5 AC TR 1,	COUNTY PLAT	406269	3951935	17N.09E.18.11	MUL	3	5/11/1989	700	500.0	BM	0.3	200.0	3.0	197.0	99	12.0	188.0	94	6644	BMP	
RG-50944	DENNIS & ELLEN SANDERS,			BT HOMES INC		T17N R 9E S12 252.0120 AC, TR 14 W OF TAOS HWY	COUNTY PLAT	414355	3953833	17N.09E.18.1	DOM	0	7/1/1989	700	580.0	BM	0.3	120.0	3.0	117.0	98	12.0	108.0	90		BMP	
RG-51854	RAY WINN	William A. and Janet F. Moffett			44 Chisholm Trail	Lot 29 La Tierra Nueva	9/2/04 Charles Harrison submittal to Louis O'Dell, NMOSE	404642	3954152		DOM	3	2/15/1990	695	590.0	BM	0.3	105.0	3.0	102.0	97	12.0	93.0	89		BMP	

Appendix D. Buckman Monitoring Area Well and Well Permit Survey

(gray highlight = well location verified with site-specific data)

NMOSE Well ID	Well Owner(s) listed in NMOSE Database	Confirmed Well Owner	Other Well Names	Parcel Owner Listed in County Parcel Database	Street Address	Lot Description	Address Source	UTM Easting, m, NAD83	UTM Northing, m, NAD83	NMOSE T.R.Sec.qqq	Use	Diver-sion, ac-ft/yr	Drilling Date	Well Depth, ft	Depth to Water, ft	Sub-region	Average decline rate 2003-present, ft/yr	Starting Water Column, ft	Projected 10-Yr Draw-down, ft	Water Column After 10 Years, ft	Percent Water Column Remaining After 10 Years	Projecte d 40-Yr Draw-down, ft	Water Column After 40 Years, ft	Percent Water Column Remaining After 40 Years	Land Surface Elevation, ft amsl	Monitoring Area	Other IDs
RG-52506	WILLIAM AGNEW	Tucker Family Trust - Cecil R. Tucker/Janice W. Tucker			20 Goodnight Trail West		9/2/04 Charles Harrison submittal to Louis O'Dell, NMOSE	405241	3954362		DOM	3	8/7/1990	730	627.0	BM	0.3	103.0	3.0	100.0	97	12.0	91.0	88		BMP	
RG-52780 CLW	RICHARD BRENNER, VALLECITO HOMEOWNERS ASSOC		Vallecitos #1	LUDIN, FRITZ		T17N R 9E S18 10 AC NE4-SE4,	COUNTY PLAT	407446	3951438	17N.09E.18.412	DOM	3	12/23/1996	735	496.0	BM	0.3	239.0	3.0	236.0	99	12.0	227.0	95	6718	BMP	
RG-52938	JACK & JUNE SMITH,			MILLER, MARK C	3 VUELTA LINDA	T18N R 9E S32 11.32 AC, LOT 107 LA TIERRA PHASE 3	COUNTY PLAT	408537	3956601	18N.09E.32.14	DOM	3	9/26/1990	1000	650.0	BM	0.3	350.0	3.0	347.0	99	12.0	338.0	97	6802	BMP	
RG-53071	LEROY BACA,							400288	3949351	17N.08E.21.343	DOM	3	10/10/1990	440	261.0	CAG	0.6	179.0	6.0	173.0	97	24.0	155.0	87		BMP	
RG-53404	MARC NEIKRUG,			FISCHER, CYNTHIA F & KURT	17 SONRISA TRL	LOT 4 SONRISA S/D 5.010 AC, T17N R 9E S18	COUNTY PLAT	406265	3951450	17N.09E.18.311	MUL	3	7/10/1991	800	410.0	BM	0.3	390.0	3.0	387.0	99	12.0	378.0	97		BMP	
RG-53581	PATRICIA & J. SIGMUND FORMAN,			LUDIN, FRITZ		T17N R 9E S18 10 AC NE4-SE4,	COUNTY PLAT	407446	3951438	17N.09E.18.412	MUL	3	6/14/1991	700	580.0	BM	0.3	120.0	3.0	117.0	98	12.0	108.0	90		BMP	
RG-53658	BRIAN K. GONZALES,			BLOG, THOMAS M & ANNE E	43 VUELTA MARIA	LOT 24 LAS DOS PHASE 1, T18N R 9E S30 13.177 AC, PER DEATH CERT & ATTY R FOX,	COUNTY PLAT	407484	3957507	18N.09E.30.432	DOM	3	5/7/1991	720	520.0	BM	0.3	200.0	3.0	197.0	99	12.0	188.0	94		BMP	
RG-53984	HERSCHEL COBB,			LOVE RANCH PARTNERS LLC		T17N R 9E S18, TR D, 20.00 AC,	COUNTY PLAT	407467	3951068	17N.09E.18.423	MUL	3	8/7/1991	735	500.0	BM	0.3	235.0	3.0	232.0	99	12.0	223.0	95		BMP	
RG-53998	PETER GOODWIN,			LOVE RANCH PARTNERS LLC		T17N R 9E S18, TR D, 20.00 AC,	COUNTY PLAT	407467	3951068	17N.09E.18.423	MUL	3	7/15/1991	735	500.0	BM	0.3	235.0	3.0	232.0	99	12.0	223.0	95		BMP	
RG-53999	ROBERT & CAROL CARUTHERS,			LOVE RANCH PARTNERS LLC		T17N R 9E S18, TR D, 20.00 AC,	COUNTY PLAT	407467	3951068	17N.09E.18.423	MUL	3	6/30/1991	700	500.0	BM	0.3	200.0	3.0	197.0	99	12.0	188.0	94		BMP	
RG-54000	CANDIS NELSON,			LOVE RANCH PARTNERS LLC		T17N R 9E S18, TR D, 20.00 AC,	COUNTY PLAT	407467	3951068	17N.09E.18.423	MUL	3	7/9/1991	730	500.0	BM	0.3	230.0	3.0	227.0	99	12.0	218.0	95		BMP	
RG-54001	B. C. RIMBEAUX,			LOVE RANCH PARTNERS LLC		T17N R 9E S18, TR D, 20.00 AC,	COUNTY PLAT	407467	3951068	17N.09E.18.423	MUL	3	9/5/1991	718	500.0	BM	0.3	218.0	3.0	215.0	99	12.0	206.0	94		BMP	
RG-54066	JAMES KARP,	James and Arlene Karp		BERNSTEIN, TOM A & ANDREA E	11 Longhorn Lane	Lot 42 La Tierra Nueva	9/2/04 Charles Harrison submittal to Louis O'Dell, NMOSE	403672	3954737	17N.08E.2.142	DOM	3	7/31/1991	760	540.0	BM	0.3	220.0	3.0	217.0	99	12.0	208.0	95	6549	BMP	
RG-54262	WELLS W. WHITNEY,	Philip Grasso			17 Longhorn Lane	Lot 41 La Tierra Nueva	9/2/04 Charles Harrison submittal to Louis O'Dell, NMOSE	403699	3954577	17N.08E.2.223	DOM	3	11/8/1991	755	535.0	BM	0.3	220.0	3.0	217.0	99	12.0	208.0	95	6531	BMP	
RG-54319	JEROME MARSHAK,			KENNEY GRANDCHILDRENS	50 CALLE ADELINA	T18N R 9E S30 21.056 AC, TR D	COUNTY PLAT	406823	3958125	18N.09E.30.143	DOM	3	9/19/1991	715	560.0	BM	0.3	155.0	3.0	152.0	98	12.0	143.0	92	6575	BMP	
RG-54395	CLAY BERGER,	John L. Babitt			38 Goodnight Trail	Lot 9 La Tierra Nueva	9/2/04 Charles Harrison submittal to Louis O'Dell, NMOSE	406245	3954574	17N.08E.1.421	DOM	3	9/25/1991	740	580.0	BM	0.3	160.0	3.0	157.0	98	12.0	148.0	93	6646	BMP	
RG-54655	WILLIAM C. III HARKER,			ELTON, DEBBIE		T17N R 9E S18 5 AC LOT 4A, AS PER DEATH CERTIFICATE, #091019,	COUNTY PLAT	406979	3951747		MUL	3	12/23/1991	700	580.0	BM	0.3	120.0	3.0	117.0	98	12.0	108.0	90	6681	BMP	
RG-54919	PING & DEBORAH LEE,			MURATA, HIROSHI & NANCY	22 VUELTA CHAMISA	LOT 8 LA TIERRA PHASE 1, T17N R 9E S 6	COUNTY PLAT	406788	3955542	17N.09E.6.121	DOM	3	3/8/1992	660	500.0	BM	0.3	160.0	3.0	157.0	98	12.0	148.0	93	6622	BMP	
RG-54938	WILLIAM & JOANNA SEITZ,			MEAD, WALTER L JR & EMILY C	57 CALLE ADELINA	LOT B-3 45.458 AC, T18N R 9E S30	COUNTY PLAT	406616	3957928	18N.09E.30.312	DOM	3	3/7/1992	700	550.0	BM	0.3	150.0	3.0	147.0	98	12.0	138.0	92	6555	BMP	
RG-55206	LA LUZ GROUP, LLC,							402036	3961412	18N.08E.15.143	DOM	0	9/28/1992	655	580.0	BM	0.3	75.0	3.0	72.0	96	12.0	63.0	84	6394	BMP	
RG-55696 CLW	R. L. BURKE,			MCCURDY, RICHARD B TRUSTEE	60 E ESTRADA CALABASA	LOT 57 LA TIERRA S/D PH 2, T18N R 9E S31 10.992 AC	COUNTY PLAT	407825	3955729	18N.09E.31.444	DOM	0	4/14/1993	850	685.0	BM	0.3	165.0	3.0	162.0	98	12.0	153.0	93	6727	BMP	
RG-55734	JILL & MITCHEL, PAUL NORTON,	Jill A. Norton			138 Chisholm Trail	Lot 44 La Tierra Nueva	9/2/04 Charles Harrison submittal to Louis O'Dell, NMOSE	403477	3954854	17N.08E.2.124	DOM	3	8/19/1992	740	500.0	BM	0.3	240.0	3.0	237.0	99	12.0	228.0	95	6558	BMP	
RG-55885	CUSTOM PROPERTIES OF SANTA FE, JAMES D. WARREN	William L. Oliver, Jr., and Mary Lynn Oliver			54 Headquarters Trail	Lot 78 La Tierra Nueva	9/2/04 Charles Harrison submittal to Louis O'Dell, NMOSE	405763	3954711	17N.08E.1.233	DOM	3	8/25/1992	750	530.0	BM	0.3	220.0	3.0	217.0	99	12.0	208.0	95	6622	BMP	
RG-56282	CLIFF WALBRIDGE,	Donald and Karen Berlanti Revocable Trust		BERLANTI, DONALD V & KAREN L	171 HEADQUARTERS TRL	LOT 69 LA TIERRA NUEVA, T17N R 8E S 1 27.273 AC	COUNTY PLAT	405170	3955316	17N.08E.1.123	DOM	3	12/18/1992	700	520.0	BM	0.3	180.0	3.0	177.0	98	12.0	168.0	93	6620	BMP	
RG-56667	DON & DEBBIE WOODIN,			LOVE RANCH PARTNERS LLC		T17N R 9E S18, TR C, 20.20 AC,	COUNTY PLAT	407065	3951041	17N.09E.18.431	MUL	3	4/3/1993	725	630.0	BM	0.3	95.0	3.0	92.0	97	12.0	83.0	87		BMP	

Appendix D. Buckman Monitoring Area Well and Well Permit Survey

(gray highlight = well location verified with site-specific data)																													
NMOSE Well ID	Well Owner(s) listed in NMOSE Database	Confirmed Well Owner	Other Well Names	Parcel Owner Listed in County Parcel Database	Street Address	Lot Description	Address Source	UTM Easting, m, NAD83	UTM Northing, m, NAD83	NMOSE T.R.Sec.qqq	Use	Diver-sion, ac-ft/yr	Drilling Date	Well Depth, ft	Depth to Water, ft	Sub-region	Average decline rate 2003-present, ft/yr	Starting Water Column, ft	Projected 10-Yr Draw-down, ft	Water Column After 10 Years, ft	Percent Water Column Remaining After 10 Years	Projecte d 40-Yr Draw-down, ft	Water Column After 40 Years, ft	Percent Water Column Remaining After 40 Years	Land Surface Elevation, ft amsl	Monitoring Area	Other IDs		
RG-56804	MYRON G. RIGHTMAN,							408252	3958516	18N.09E.29.114	DOM	3	3/3/1993	705	420.0	BM	0.3	285.0	3.0	282.0	99	12.0	273.0	96			BMP		
RG-56880	PRICILLA TEMPLE,			UNFRIED, CHARLES O JR & NANCY	17 VUELTA YUCCA	T18N R 9E S32 13.30 AC, LOT 79 LA TIERRA PHASE 3	COUNTY PLAT	408027	3955725	18N.09E.32.333	DOM	3	3/12/1993	755	578.0	BM	0.3	177.0	3.0	174.0	98	12.0	165.0	93	6766		BMP		
RG-57586	JAIME TRUJILLO,							408250	3951460	17N.09E.17.134	MUL	3	7/1/1993	700	500.0	BM	0.3	200.0	3.0	197.0	99	12.0	188.0	94			BMP		
RG-57619	ERIC A. SAMLER, SUSAN GARDNER, Trujillo		Guesthouse	WAGNER, LINDA J	34 RABBITBRUSH	LOT 11 LA VIDA S/D 2.012 AC, T17N R 9E S19	COUNTY PLAT	407031	3950240	17N.09E.19.124	MUL	3	2/18/1994	643	481.0	BM	0.3	162.0	3.0	159.0	98	12.0	150.0	93			BMP		
RG-57851	PETER ORDWAY,			TRUJILLO, RICARDO B	16 CAMINO LADERA	T17N R 9E S 5 LOT 1-D 5.060 AC,	COUNTY PLAT	409294	3955311	17N.09E.5.412	DOM	3	9/29/1993	864	520.0	BM	0.3	344.0	3.0	341.0	99	12.0	332.0	97	6863		BMP		
RG-57909 EXPL				SCHNEIDER, DAVID J &	16 CAMINO CALABASAS	T17N R 9E S18 LOT 1 2.50 AC,	COUNTY PLAT	407856	3952235	17N.09E.18.222	DOM	3	8/21/1993	700	540.0	BM	0.3	350.0	3.0	347.0	99	12.0	338.0	97	6729		BMP		
RG-57968	SARA VACHA,																												
RG-58366	HACIENDA DEL CEREZO LTD.,		HDC1	HACIENDA DEL CEREZO LTD		LOT 16 VALLECITO DE LA TIERRA, T17N R 9E S18	COUNTY PLAT	406473	3960061	18N.09E.19.113	SAN	3	1/6/1994	945	396.0	BM	0.3	549.0	3.0	546.0	99	12.0	537.0	98	6551		BMP		
RG-58534	CARRIE LEE KAYE,			ROSENZWOG, JANET		LOT 16 VALLECITO DE LA TIERRA, T17N R 9E S18	COUNTY PLAT	407475	3951869	17N.09E.18.223	DOM	0		800	500.0	BM	0.3	300.0	3.0	297.0	99	12.0	288.0	96			BMP		
RG-59101	DAVID C. ZERBST,			GRANT, PETER A & JOAN C		T17N R 9E S18 5.0765 AC, LOT A-4	COUNTY PLAT	407454	3952239	17N.09E.18.212	MUL	3	3/16/1994	750	445.0	BM	0.3	305.0	3.0	302.0	99	12.0	293.0	96			BMP		
RG-59195	MICHAEL HURLOCKER,		Los Suenos Expl	JANS, NEIL A & IRENE L	10 E CLOUD MARCH	T17N R 8E S13 2.727 AC, LOS SUENOS S/D LOT 8	COUNTY PLAT	406047	3951057	17N.08E.13.441	MUL	3	3/25/1994	845	448.7	BM	0.3	396.3	3.0	393.3	99	12.0	384.3	97	6661		BMP		
RG-59213	MICHAEL & BARBARA OGG,	Barbara and Michael J. Ogg		OGG, MICHAEL J & BARBARA DOROB	209 HEADQUARTERS TRL	LOT 66 LA TIERRA NUEVA, T17N R 8E S 2 17.704 AC	COUNTY PLAT	404678	3955430	17N.08E.2.222	DOM	3	4/6/1994	750	500.0	BM	0.3	250.0	3.0	247.0	99	12.0	238.0	95	6508		BMP		
RG-59386	GABRIELLE BURKE,							405044	3961179	18N.08E.13.312	DOM	0	1/15/1995	905	480.0	BM	0.3	425.0	3.0	422.0	99	12.0	413.0	97	6516		BMP		
RG-59388	ROBERT & NANCY LEHRER,	Robert and Nancy Lehrer		LEHRER, ROBERT M & NANCY M	240 HEADQUARTERS TRL	LOT 61 LA TIERRA NUEVA, T17N R 8E S 2 12.643 AC	COUNTY PLAT	404339	3954999	17N.08E.2.222	DOM	3	4/15/1994	800	505.0	BM	0.3	295.0	3.0	292.0	99	12.0	283.0	96	6508		BMP		
RG-59728	HELEN LOUISE SWANKY,			JACOBS, LAURENCE S & KATHERINE	60 LA SERENA TRL	T17N R 9E S19 2.992 AC, LOT 9 LA SERENA S/D	COUNTY PLAT	407035	3950641	17N.09E.18.34	DOM	0	5/4/1994	855	485.0	BM	0.3	370.0	3.0	367.0	99	12.0	358.0	97			BMP		
RG-59973	LOUIS & BARBARA SKLAR,	Louis S. and Barbara Sklar			19 Brahma Ln	Lot 60 La Tierra Nueva		404788	3955019	17N.08E.2.122	DOM	3	8/10/1994	750	540.0	BM	0.3	210.0	3.0	207.0	99	12.0	198.0	94	6511		BMP		
RG-60104	LEONARD & BARBARA RAND THE RAN,	Len and Barbara Rand		RAND, LEONARD M & BARBARA E	111 HEADQUARTERS TRL	LOT 73 LA TIERRA NUEVA S/D, T17N R 8E S 1	COUNTY PLAT	405218	3955382	17N.08E.1.142	DOM	3	1/20/1995	760	580.0	BM	0.3	180.0	3.0	177.0	98	12.0	168.0	93	6641		BMP		
RG-60135	RICHARD FALLOWS,			MOTODA, DARYL M & JEANETTE W	5 TERARY CT	T17N R 8E S13 4.001 AC, LOT 5 EL PRADO S/D	COUNTY PLAT	406154	3952301	17N.08E.13.222	MUL	3	8/30/1994	800	465.0	BM	0.3	335.0	3.0	332.0	99	12.0	323.0	96	6690		BMP		
RG-60136	RICHARD FALLOWS,		El Prado Test Well	MARX, JAMES F &	10 LUPINE CT	T17N R 8E S13 4.081 AC, LOT 4 EL PRADO S/D	COUNTY PLAT	406139	3952312	17N.08E.13.242	MUL	3	8/21/1994	810	488.8	BM	0.3	321.2	3.0	318.2	99	12.0	309.2	96	6680		BMP		
RG-60137	RICHARD FALLOWS,		El Prado ELP2	MOTODA, DARYL M & JEANETTE W	5 TERARY CT	T17N R 8E S13 4.001 AC, LOT 5 EL PRADO S/D	COUNTY PLAT	406179	3952187	17N.08E.13.224	MUL	3	8/26/1994	830	481.8	BM	0.3	348.2	3.0	345.2	99	12.0	336.2	97	6686		BMP		
RG-60138	RICHARD FALLOWS,		El Prado ELP3	MARCELLUS, GARY W & LINDA	35 COPPERMALLOW RD	T17N R 8E S13 4.292 AC, LOT 11 EL PRADO S/D	COUNTY PLAT	406081	3951925	17N.08E.13.241	MUL	3	9/4/1994	820	448.2	BM	0.3	371.8	3.0	368.8	99	12.0	359.8	97	6642		BMP		
RG-60404	SHERYL M LARNER,	Richard and Staci Smith			21 Chisholm Trail	Lot 25 La Tierra Nueva		404936	3954130	17N.08E.1.331	DOM	3	12/17/1994	760	580.0	BM	0.3	180.0	3.0	177.0	98	12.0	168.0	93	6647		BMP		
RG-61535	WILLIAM & SHARON EKLUND,			EKLUND, WILLIAM A & SHARON R	48 PASEO DE LA TIERRA	LOT 3 LA TIERRA PHASE 1, T17N R 9E S 6	COUNTY PLAT	407174	3954334	17N.09E.6.431	DOM	0	10/26/1998	750	522.0	BM	0.3	228.0	3.0	225.0	99	12.0	216.0	95	6742		BMP		
RG-61551	TOM BLOG,			MEAD, WALTER L JR & EMILY C	29 CALLE ADELINA	T18N R 9E S30 40 AC SE4-SW4, UND INTEREST	COUNTY PLAT	406814	3957522	18N.09E.30.341	DOM	3	2/11/1995	810	580.0	BM	0.3	230.0	3.0	227.0	99	12.0	218.0	95	6617		BMP		
RG-61944	ROBERT T RITTER,	Robert and Connie Ritter			10 SHORTHORN LN	Lot 6 La Tierra Nueva		406049	3953948	17N.08E.12.121	DOM	3	3/25/1995	710	585.0	BM	0.3	125.0	3.0	122.0	98	12.0	113.0	90	6625		BMP		
RG-62974	RICHARD S PODMORE,			MORO, RAYMOND & IRIS D	12 DEER CIR	LOT 269 LAS CAMPANAS ESTATES, II	COUNTY PLAT	407852	3951865	17N.09E.18.224	DOM	3	1/11/1996	800	460.0	BM	0.3	340.0	3.0	337.0	99	12.0	328.0	96			BMP		
RG-63280	LAURA BETH CLAYTON,			COST, RICHARD & STACEY	19 VUELTA CHAMISA	LOT 10 LA TIERRA PHASE 1, T17N R 9E S 6	COUNTY PLAT	406988	3955542	17N.09E.6.122	DOM	3	10/4/1995	760	490.0	BM	0.3	270.0	3.0	267.0	99	12.0	258.0	96	6691		BMP		
RG-64419	SYLVIA SWANSON,	E. Gifford Stack and Sylvia E. Swanson		SWANSON, SYLVIA E & E GIFFORD	97 CHISHOLM TRL	LOT 36 LA TIERRA NUEVA 1, T17N R 8E S 2, 10.030 AC,	COUNTY PLAT	404293	3954920	17N.08E.2.421	DOM	3	5/31/1996	740	500.0	BM	0.3	240.0	3.0	237.0	99	12.0	228.0	95	6620		BMP		
RG-65175	GREGORY COLE,			MEAD, WALTER L JR & EMILY C	57 CALLE ADELINA	LOT B-3 45.458 AC, T18N R 9E S30	COUNTY PLAT	407019	3957723	18N.09E.30.324	MUL	3	8/22/1996	800	560.0	BM	0.3	240.0	3.0	237.0	99	12.0	228.0	95	6602		BMP		
RG-65180	SUKI GROSECLOSE,	Everett and Susan Groseclose		GROSECLOSE, EVERETT H & SUSAN	57 E GOODNIGHT TRL	LOT 14 LA TIERRA NUEVA, T17N R 8E S 1, 13.942 AC,	COUNTY PLAT	406081	3954653	17N.08E.1.423	SAN	3	5/10/1996	756	530.0	BM	0.3	226.0	3.0	223.0	99	12.0	214.0	95	6695		BMP		
RG-65244	MICHAEL LAWRENCE,			TARN, NATHANIEL R TRUSTEE	77 VUELTA MARIA	LOT 27 LAS DOS PHASE 1, T18N R 9E S29 10.856 AC	COUNTY PLAT	408245	3957711	18N.09E.29.314	DOM	3	10/22/1996	800	560.0	BM	0.3	240.0	3.0	237.0	99	12.0	228.0	95	6709		BMP		
RG-65566	PHYLLIS L. NEWCOMER,	Dr. Phyllis L. Newcomer		NEWCOMER, PHYLLIS L	79 CHISHOLM TRL	LOT 33 LA TIERRA NUEVA S/D, T17N R 8E S 2, 10.794 AC,	COUNTY PLAT	404331	3955009	17N.08E.2.421	DOM	3	5/5/1998	765	542.0	BM	0.3	223.0	3.0	220.0	99	12.0	211.0	95	6620		BMP		

Appendix D. Buckman Monitoring Area Well and Well Permit Survey

(gray highlight = well location verified with site-specific data)

NMOSE Well ID	Well Owner(s) listed in NMOSE Database	Confirmed Well Owner	Other Well Names	Parcel Owner Listed in County Parcel Database	Street Address	Lot Description	Address Source	UTM Easting, m, NAD83	UTM Northing, m, NAD83	NMOSE T.R.Sec.qqq	Use	Diver-sion, ac-ft/yr	Drilling Date	Well Depth, ft	Depth to Water, ft	Sub-region	Average decline rate 2003-present, ft/yr	Starting Water Column, ft	Projected 10-Yr Draw-down, ft	Water Column After 10 Years, ft	Percent Water Column Remaining After 10 Years	Projecte d 40-Yr Draw-down, ft	Water Column After 40 Years, ft	Percent Water Column Remaining After 40 Years	Land Surface Elevation, ft amsl	Monitoring Area	Other IDs
RG-65584	CHARLES HARRISON,	Charles Harrison		HARRISON, CHARLES & RAWSON,	181 CHISHOLM TRL	LOT 51 LA TIERRA NUEVA, T17N R 8E S 2 14.399 AC	COUNTY PLAT	403243	3955504	17N.08E.2.112	DOM	3	8/17/1997	755	535.0	BM	0.3	220.0	3.0	217.0	99	12.0	208.0	95	6499	BMP	
RG-66147	ELISE WHELESS,			WHELESS, ELISE	22 VUELTA SABIO	LOT 49 LA TIERRA PHASE 2, T17N R 9E S 6 12.814 AC	COUNTY PLAT	406478	3954618	17N.09E.6.314	DOM	3	1/22/1997	750	500.0	BM	0.3	250.0	3.0	247.0	99	12.0	238.0	95	6702	BMP	
RG-66978	CITY OF SANTA FE/CIP,							403104	3949122	17N.08E.26.111	SAN	3	5/1/1997	890	240.0	BM	0.3	650.0	3.0	647.0	100	12.0	638.0	98	6460	BMP	
RG-67134	DAVID KENNEY,			KENNEY, DAVID	146 CALLE JOSEPHINA	T18N R 9E S19 62.502 AC, TR C	COUNTY PLAT	407241	3959929	18N.09E.19.231	DOM	3	5/26/1999	270	60.0	BM	0.3	210.0	3.0	207.0	99	12.0	198.0	94	6543	BMP	
RG-67485	LAWRENCE BURKE,		Mariah Ranch					405067	3962076	18N.08E.13.141	DOM	3	11/25/1997	880	420.0	BM	0.3	460.0	3.0	457.0	99	12.0	448.0	97	6522	BMP	
RG-68309	DAN MCCOY,			LOGAN, STANLEY & MARJORIE	150 ESTRADA REDONDA	T18N R 9E S32 11.65 AC, LOT 89 LA TIERRA PHASE 3	COUNTY PLAT	408034	3956504	18N.09E.32.133	DOM	3	9/10/1997	700	550.0	BM	0.3	150.0	3.0	147.0	98	12.0	138.0	92	6785	BMP	
RG-68712	DENNIS & MARLYS WHITE,			WHITE, MARLYS RUTH	48 E ESTRADA CALABASA	LOT 54 LA TIERRA PHASE 2, T18N R 9E S31 10.134 AC	COUNTY PLAT	407365	3955733	18N.09E.31.434	DOM	3	4/10/1998	740	520.0	BM	0.3	220.0	3.0	217.0	99	12.0	208.0	95	6674	BMP	
RG-69121	GREGORY SWENDSEN,			BELL, SUSAN H	185 CALLE JOSEPHINA	T18N R 9E S19 12.50 AC, TR A-1	COUNTY PLAT	406438	3959936	18N.09E.19.131	DOM	3	6/8/1998	760	404.0	BM	0.3	356.0	3.0	353.0	99	12.0	344.0	97	6551	BMP	
RG-69782	RICHARD & HELEN WOLFORD,	Richard and Helen Wolford			103 Chisholm Trail	Lot 37 La Tierra Nueva	9/2/04 Charles Harrison submittal to Louis O'Dell, NMOSE	404106	3955085	17N.08E.2.233	MUL	3	6/13/1998	785	572.0	BM	0.3	213.0	3.0	210.0	99	12.0	201.0	94	6569	BMP	
RG-70634	STEPHEN KIRSCHENBAUM,		Hacienda del Cerezo HDC2	HACIENDA DEL CEREZO LTD		T18N R 9E S 1 NW4-SW4-S2, SW4-, N2-NW4 & LOT 6, T18N R 9E S18 217.113 AC,	COUNTY PLAT	406851	3960801	18N.09E.18.341	DOM	3	2/24/1999	800	426.0	BM	0.3	374.0	3.0	371.0	99	12.0	362.0	97	6587	BMP	
RG-71056	SUSAN B. HADLEY,			VELTMANN, JOSEPH R JR	TANO RD	T17N R 9E S 5 5.02 AC LOT 1A,	COUNTY PLAT	409408	3954304	17N.09E.5.442	MUL	3	12/15/1998	923	660.0	BM	0.3	263.0	3.0	260.0	99	12.0	251.0	95		BMP	
RG-71298	FRANK P.L. AND LYNNE S. MINAR,	Frank and Lynne Minard		MINARD, FRANK P L & LYNNE S	161 HEADQUARTERS TRL	LOT 70 LA TIERRA NUEVA, T17N R 8E S36 24.159 AC	COUNTY PLAT	405074	3955773	18N.08E.36.334	DOM	3	11/22/1993	700	580.0	BM	0.3	120.0	3.0	117.0	98	12.0	108.0	90	6558	BMP	
RG-71558	GAIL & PATRICK CASEY,			FARLEY, TERRANCE C & JOAN C	23 VUELTA YUCCA	T18N R 9E S32 12.75 AC, LOT 81 LA TIERRA PHASE 3	COUNTY PLAT	408429	3955921	18N.09E.32.341	DOM	3	6/11/1999	800	515.0	BM	0.3	285.0	3.0	282.0	99	12.0	273.0	96	6781	BMP	
RG-71583	JOYCE LIBUTTI,			HARRIS, JOHN G & M CHRISTINE	13 PASEO DEL PAJARO	T17N R 9E S 5 8.510 AC, TRACT B-3-D	COUNTY PLAT	408803	3954513	17N.09E.5.413	MUL	3	3/17/1999	853	440.0	BM	0.3	413.0	3.0	410.0	99	12.0	401.0	97	6857	BMP	
RG-71688	STEPHEN A. GIBSON,			GARCIA, ANGEL E &	71 BLUESTEM DR	T17N R 9E S 8 2.052 AC, LOT 7 COLINAS VERDES	COUNTY PLAT	408702	3953859	17N.09E.8.21	DOM	3	3/28/1999	851	645.0	BM	0.3	206.0	3.0	203.0	99	12.0	194.0	94		BMP	
RG-71728	WILLIAM BUCHANAN,	William Buchanan and Ellen Walton			135 Chisholm Trail	Lot 43 La Tierra Nueva	9/2/04 Charles Harrison submittal to Louis O'Dell, NMOSE	403821	3954959	17N.08E.2.141	DOM	3	4/21/1999	750	485.0	BM	0.3	265.0	3.0	262.0	99	12.0	253.0	95	6526	BMP	
RG-71748	KING BROTHERS RANCH,		Rancho de los Ninos Expl	GONZALES, GEORGE A & CELINE V	57 CALLE HACIENDA	LOT 14 RANCHO DE LOS NINOS SD, T17N R 8E S23 2.500 AC	COUNTY PLAT	403911	3950729	17N.08E.23.21		0	4/13/1999	854	407.8	BM	0.3	446.2	3.0	443.2	99	12.0	434.2	97	6575	BMP	
RG-71811	MICHAEL & LEE MORE,			MORE, J MICHAEL & LEE	52 E ESTRADA CALABASA	LOT 55 LA TIERRA PHASE 2, T18N R 9E S31 10.438 AC	COUNTY PLAT	407503	3955730	18N.09E.31.434	DOM	3	5/4/1999	760	465.0	BM	0.3	295.0	3.0	292.0	99	12.0	283.0	96	6674	BMP	
RG-72263	JON WOLFE,							407827	3958118	18N.09E.30.244	DOM	3	7/31/1999	820	690.0	BM	0.3	130.0	3.0	127.0	98	12.0	118.0	91	6615	BMP	
RG-72292	GEORGE GOZIGIAN,			GOZIGIAN, GEORGE & JEANNE T	30 E ESTRADA CALABASA	LOT 52 LA TIERRA PHASE 2, T18N R 9E S31 10.180 AC	COUNTY PLAT	407022	3955736	18N.09E.31.344	DOM	3	6/30/1999	750	610.0	BM	0.3	140.0	3.0	137.0	98	12.0	128.0	91	6649	BMP	
RG-72317	KING BROTHERS RANCH,			GALLEGOS, FRANK & ELIZABETH	16 VIA DE ESTRELLAS	T17N R8E S23 2.500 AC, TRACT 4B-4B1	COUNTY PLAT	403214	3949828	17N.08E.23.31		3	9/28/1999	802	244.0	BM	0.3	558.0	3.0	555.0	99	12.0	546.0	98	6526	BMP	
RG-72349	GERALD AND KATHLEEN PETERS,		Wilderness Estates	WILDERNESS ESTATES DEVELOPMENT		T17N R 8E S24 40.00 AC, NW1/4 SE1/4	COUNTY PLAT	405489	3949905	17N.08E.24.411	DOM	3	7/18/1999	740	404.2	BM	0.3	335.8	3.0	332.8	99	12.0	323.8	96	6614	BMP	
RG-72551	TOBY LOVATO,							408275	3951460	17N.09E.17.143	DOM	3	11/26/1999	660	255.0	BM	0.3	405.0	3.0	402.0	99	12.0	393.0	97		BMP	
RG-72697	PHILIP & BERNADETTE WIEGEL,			DAVIDSON, KENNETH J	157 VUELTA MARIA	LOT 31 LAS DOS PHASE 1, T18N R 9E S29 11.048 AC	COUNTY PLAT	408249	3958113	18N.09E.29.134	DOM	3	10/16/1999	780	400.0	BM	0.3	380.0	3.0	377.0	99	12.0	368.0	97	6683	BMP	
RG-72765	MARIE A DUPREE,			WYSS, A WALTER		T17N R 9E S 5 5.19 AC TR B2C,	COUNTY PLAT	408903	3954208	17N.09E.5.43	DOM	3	2/20/2001	1000	660.0	BM	0.3	340.0	3.0	337.0	99	12.0	328.0	96	6918	BMP	
RG-72864	FRANK GALLEGOS,			GALLEGOS, FRANK & ELIZABETH	16 VIA DE ESTRELLAS	T17N R8E S23 2.500 AC, TRACT 4B-4B1	COUNTY PLAT	403214	3949828	17N.08E.23.31	DOM	3	11/16/1999	600	396.0	BM	0.3	204.0	3.0	201.0	99	12.0	192.0	94	6526	BMP	
RG-72865	ANDREW & LUCINDA LEYBA,			SISNEROS, DIEGO J & DORIN K	6 CAMINO DE REY CIR	T17N R 8E S23 & 26 2.500 AC, TRACT 4C-3	COUNTY PLAT	403151	3949549	17N.08E.23.31	DOM	3	9/30/1999	800	244.0	BM	0.3	556.0	3.0	553.0	99	12.0	544.0	98	6498	BMP	
RG-72866	RICHARD AND STEPHNIE PATTERSON, Leyba		600	LEYBA, ANDREW M & LUCINDA M	7 CAMINO DE REY CIR	T17N R 8E S23 & 26 2.5104 AC, LOT 2	COUNTY PLAT	403236	3949568	17N.08E.23.313	DOM	3	4/16/2001	600	33.0	BM	0.3	567.0	3.0	564.0	99	12.0	555.0	98	6522	BMP	
RG-73539	ANTHONY MARK,			TRUJILLO, RICARDO & DIBACHI, FARZAD TRUSTEE	10 CAMINO LADERA	T17N R 9E S 5 2.523 AC, LOT 2-C-1	COUNTY PLAT	409409	3955317	17N.09E.5.224	DOM	3	10/7/2000	820	527.0	BM	0.3	293.0	3.0	290.0	99	12.0	281.0	96	6846	BMP	
RG-73694	RICHARD ROGERS,				33 CAMINO MONTUOSO	LOT 75 LA TIERRA PHASE 2, T18N R 9E S31 50.169 AC	COUNTY PLAT	407630	3957111	18N.09E.31.221	DOM	3	6/28/2000	780	485.0	BM	0.3	295.0	3.0	292.0	99	12.0	283.0	96	6694	BMP	
RG-74635	MARIA CRISTINA KENNEY,			KENNEY GRANDCHILDRENS	50 CALLE ADELINA	T18N R 9E S30 21.056 AC, TR D	COUNTY PLAT	406823	3958125	18N.09E.30.143	DOM	3	3/8/2003	780	452.0	BM	0.3	328.0	3.0	325.0	99	12.0	316.0	96	6575	BMP	
RG-74646	MARTIN LUJAN,			KING BROTHERS RANCH	KING BROTHERS RANCH	T17N R8E S23 77.187 AC, TRACT 3	COUNTY PLAT	403118	3950329	17N.08E.23.131	MUL	3	9/2/2000	600	400.0	BM	0.3	200.0	3.0	197.0	99	12.0	188.0	94	6519	BMP	
RG-74740	GLENN G ROYBAL,			MARES, ANTHONY & MERRILYN	11 AVENIDA DE MERCEDES	T17N R8E S23 2.520 AC, TRACT A-3	COUNTY PLAT	403109	3949325	17N.08E.23.333		0	9/26/2000	600	347.0	BM	0.3	253.0	3.0	250.0	99	12.0	241.0	95	6486	BMP	

Appendix D. Buckman Monitoring Area Well and Well Permit Survey

(gray highlight = well location verified with site-specific data)																											
NMOSE Well ID	Well Owner(s) listed in NMOSE Database	Confirmed Well Owner	Other Well Names	Parcel Owner Listed in County Parcel Database	Street Address	Lot Description	Address Source	UTM Easting, m, NAD83	UTM Northing, m, NAD83	NMOSE T.R.Sec.qqq	Use	Diver-sion, ac-ft/yr	Drilling Date	Well Depth, ft	Depth to Water, ft	Sub-region	Average decline rate 2003-present, ft/yr	Starting Water Column, ft	Projected 10-Yr Draw-down, ft	Water Column After 10 Years, ft	Percent Water Column Remaining After 10 Years	Projecte d 40-Yr Draw-down, ft	Water Column After 40 Years, ft	Percent Water Column Remaining After 40 Years	Land Surface Elevation, ft amsl	Monitoring Area	Other IDs
RG-74741	GLENN G ROYBAL,			COKER, ROBERT & BARBARA COHEN	3 AVENIDA DE MERCEDES	T17N R8E S23 2.520 AC, TRACT A-1	COUNTY PLAT	403117	3949436	17N.08E.23.331		0	9/21/2000	700	284.8	BM	0.3	415.2	3.0	412.2	99	12.0	403.2	97	6502	BMP	
RG-74811	ELIZABETH GLASCOCK,	Frank Carter and Toquaiah Jackson		CARTER, FRANK C & TOQUAIAH	180 CHISHOLM TRL	LOT 50 LA TIERRA NUEVA, T17N R 8E S 2 14.846 AC	COUNTY PLAT	403610	3955520	17N.08E.2.111	DOM	3	1/8/2001	860	427.0	BM	0.3	433.0	3.0	430.0	99	12.0	421.0	97	6522	BMP	
RG-74926	DEBORAH K. ROMERO, Borrego		Borrego	GONZALES, PATRICIO M &	5 CALLE QUERIDO	LOT 19 RANCHO DE LOS NINOS SD, T17N R 8E S23 2.500 AC	COUNTY PLAT	403984	3950389	17N.08E.23.232	MUL	3	12/8/2000	700	387.0	BM	0.3	313.0	3.0	310.0	99	12.0	301.0	96	6566	BMP	
RG-75059	RONALD SCHNEIDER,			BOYD, BRIAN	7 CAMINO MONTUOSO	LOT 18 LA TIERRA PHASE 1, T17N R 9E S31	COUNTY PLAT	407233	3957115	18N.09E.31.211	DOM	3	5/3/2001	820	572.0	BM	0.3	248.0	3.0	245.0	99	12.0	236.0	95	6627	BMP	
RG-75069	KENDERDINE CONSTRUCTION	Seymour Grufferman and Sue Kimm			14 Brahma Lane	Lot 57 La Tierra Nueva	9/2/04 Charles Harrison submittal to Louis O'Dell, NMOSE	404659	3954875			0	10/4/2001	735	500.0	BM	0.3	235.0	3.0	232.0	99	12.0	223.0	95		BMP	
RG-75084	RICHARD A. GALAZ,			GALAZ, RICHARD A & MICHELLE Y	83 PASEO DE ESTRELLAS	LOT 7 RANCHO DE LOS NINOS SD, T17N R 8E S23 2.500 AC	COUNTY PLAT	404179	3950298	17N.08E.23.232	MUL	3	12/4/2000	700	390.0	BM	0.3	310.0	3.0	307.0	99	12.0	298.0	96	6536	BMP	
RG-75096	TERRANCE C FARLEY,			FARLEY, TERRANCE C & JOAN C	23 VUELTA YUCCA	T18N R 9E S32 12.75 AC, LOT 81 LA TIERRA PHASE 3	COUNTY PLAT	408429	3955721	18N.09E.32.343	DOM	3	3/23/2001	780	520.0	BM	0.3	260.0	3.0	257.0	99	12.0	248.0	95	6808	BMP	
RG-75172	RICHARD C STERTZ,			HUNTER, MICHAEL L & LORI A	22 PASEO DEL VENADO	T17N R 9E S 9 5.010 AC, LOT 4 TR A	COUNTY PLAT	409100	3953485	17N.09E.8.223	MUL	3	2/2/2001	820	609.0	BM	0.3	211.0	3.0	208.0	99	12.0	199.0	94		BMP	
RG-75191	GILDA GLASSCOCK WILSON,							406586	3955145	17N.09E.6.132	MUL	3	2/13/2001	760	492.0	BM	0.3	268.0	3.0	265.0	99	12.0	256.0	96	6620	BMP	
RG-75232 POD1	SUSAN SEIFERT,			SKY LIMIT LLC		T17N R 8E S23 4.780 AC, PARCEL B	COUNTY PLAT	403565	3950078	17N.08E.23.143	MUL	3	9/30/2002	700	364.0	BM	0.3	336.0	3.0	333.0	99	12.0	324.0	96		BMP	
RG-75233 POD1	MICHAEL G MELLOS, APPR			MELLOS, MICHAEL G & CAROLYN O	10 HACIENDA CT	LOT 22 LA VILLA ESCONDIDA, T17N R 8E S23 3.140 AC	COUNTY PLAT	403798	3950154	17N.08E.23.144	MUL	3	5/8/2001	700	375.0	BM	0.3	325.0	3.0	322.0	99	12.0	313.0	96		BMP	
RG-75234 POD1	MELISSA PESSARRA, APPR			STANFORD, ANTHONY & LORRAINE	6 HACIENDA CT	LOT 23 LA VILLA ESCONDIDA, T17N R 8E S23 3.090 AC	COUNTY PLAT	403701	3950128	17N.08E.23.143	MUL	3	11/11/2001	700	381.0	BM	0.3	319.0	3.0	316.0	99	12.0	307.0	96		BMP	
RG-75236	CAJA DEL RIO, LLC,			BORREGO, ROBERT R & DEBORAH K	2 CALLE CURIOSO	LOT 17 RANCHO DE LOS NINOS SD, T17N R 8E S23 2.500 AC	COUNTY PLAT	404120	3950320	17N.08E.23.232		0	3/10/2001	700	387.0	BM	0.3	313.0	3.0	310.0	99	12.0	301.0	96	6536	BMP	
RG-75454 POD1	ALFRED LOPEZ, VALERIE LOPEZ			STANFORD, ANTHONY & LORRAINE	6 HACIENDA CT	LOT 23 LA VILLA ESCONDIDA, T17N R 8E S23 3.090 AC	COUNTY PLAT	403650	3950173	17N.09E.17.113	MUL	3	3/6/2001	700	378.0	BM	0.3	322.0	3.0	319.0	99	12.0	310.0	96		BMP	
RG-75455 POD1	GEORGE M COHEN,			BOB DIJANNI CUSTOM HOMES, INC	11 CALLE HACIENDA	LOT 3 LA VILLA ESCONDIDA, T17N R 8E S23 3.370 AC	COUNTY PLAT	403523	3950282	17N.09E.17.112	MUL	3	11/16/2001	700	391.0	BM	0.3	309.0	3.0	306.0	99	12.0	297.0	96		BMP	
RG-75456	SKYLIMIT LLC,		Rancho de los Ninos	COHEN, GEORGE M & LINDA S	38 CALLE HACIENDA	LOT 12 LA VILLA ESCONDIDA, T17N R 8E S23 2.750 AC	COUNTY PLAT	403696	3950710	17N.09E.17.114		0	7/18/2001	700	294.7	BM	0.3	405.3	3.0	402.3	99	12.0	393.3	97	6564	BMP	
RG-75553	CHAD SNOW,			SNOW, CHAD & RENAE	19 S VUELTA HERRADURA	T18N R 9E S32 14.49 AC, LOT 113 LA TIERRA PHASE 3	COUNTY PLAT	409031	3955722	18N.09E.32.434	DOM	3	4/25/2001	820	584.0	BM	0.3	236.0	3.0	233.0	99	12.0	224.0	95	6907	BMP	
RG-75566	JAMES G. BATTERMANN, APPR			MONTOYA, MELISSA J		T17N R 9E S 5 5.05 AC, TR B-4-C	COUNTY PLAT	409003	3954713	17N.09E.5.412	MUL	3	3/8/2002	800	650.0	BM	0.3	150.0	3.0	147.0	98	12.0	138.0	92	6863	BMP	
RG-75570	GLENN CONROY,			HACIENDA DEL CEREZO LTD		T18N R 9E S19 & 18 23.086 AC, 9OT 3	COUNTY PLAT	407044	3960134	18N.09E.19.124	DOM	3	3/12/2001	760	422.0	BM	0.3	338.0	3.0	335.0	99	12.0	326.0	96	6531	BMP	
RG-75956	MICHAEL W. & MARCIA YOUNG,			MEAD, WALTER L JR & EMILY C	57 CALLE ADELINA	LOT B-3 45.458 AC, T18N R 9E S30	COUNTY PLAT	406616	3957728	18N.09E.30.314	DOM	3	7/17/2001	800	419.0	BM	0.3	381.0	3.0	378.0	99	12.0	369.0	97	6572	BMP	
RG-76065	GREG STRATTON,			CRYSTAL INC		T17N R 9E S 5 113.52 AC, LOT 4	COUNTY PLAT	407992	3954926	17N.09E.5.133	MUL	3	8/3/2001	800	522.0	BM	0.3	278.0	3.0	275.0	99	12.0	266.0	96	6761	BMP	
RG-76305	JOHN G HARRIS,			COIMBRA, CLIF & CHARAINE	3 LAS KATRINAS RD	T17N R 9E S 5 2.510 AC, TRACT 1D LOT 1	COUNTY PLAT	409408	3954915	17N.09E.5.244	DOM	3	10/18/2001	880	352.0	BM	0.3	528.0	3.0	525.0	99	12.0	516.0	98		BMP	
RG-76696	DONALD L & BARBARA E SHIRES,			GALLEGOS, FRANK & ELIZABETH	16 VIA DE ESTRELLAS	T17N R8E S23 & 26 5.993 AC, TRACT 4B-4B2	COUNTY PLAT	403313	3949727	17N.08E.23.314	MUL	3	11/20/2001	560	395.0	BM	0.3	165.0	3.0	162.0	98	12.0	153.0	93	6519	BMP	
RG-77195	GERALD A. BECKER,			DIBACHI, FARZAD TRUSTEE	33 CAMINO MONTUOSO	LOT 75 LA TIERRA PHASE 2, T18N R 9E S31 50.169 AC	COUNTY PLAT	407630	3956911	18N.09E.31.223	DOM	3	7/12/2002	805	465.0	BM	0.3	340.0	3.0	337.0	99	12.0	328.0	96	6756	BMP	
RG-77258	THERESA MARTINEZ,							408250	3951460	17N.09E.17.134	DOM	3	5/15/2004	700	600.0	BM	0.3	100.0	3.0	97.0	97	12.0	88.0	88		BMP	
RG-77426	RICHARD B MCCURDY,			MCCURDY, RICHARD B TRUSTEE	60 E ESTRADA CALABASA	LOT 57 LA TIERRA S/D PH 2, T18N R 9E S31 10.992 AC	COUNTY PLAT	407825	3955729	18N.09E.31.444		3	4/24/2002	800	508.0	BM	0.3	292.0	3.0	289.0	99	12.0	280.0	96	6727	BMP	
RG-77553	CAROL METCHICK,	Robert Metchick	Shared Well 2		11 Sundance Drive	Block 1/Lot 12, Sundance Estates	John Miles Smith, 6/19/08 email	410418	3955100	17N.09E.4.231	MUL	3	5/10/2002	900	505.0	BM	0.3	395.0	3.0	392.0	99	12.0	383.0	97	6972	TR	
RG-77563	MANANA LLC,			BRILLIANT, B KAY	41 CAMINO HASTA MANANA	T17N R 9E S 5 2.530 AC, LOT 1-B, TRACT A,	COUNTY PLAT	409408	3955115	17N.09E.5.242		0	8/30/2002	800	380.0	BM	0.3	420.0	3.0	417.0	99	12.0	408.0	97	6881	BMP	
RG-77758	LETITIA A KRAKOWSKI,			MOTT, JOHN B & LETITIA A	24 VISTA CALABASAS	T17N R 9E S18 5.030 AC NW4, W/IN	COUNTY PLAT	406675	3952247	17N.09E.18.121	DOM	3	3/7/2003	800	224.0	BM	0.3	576.0	3.0	573.0	99	12.0	564.0	98		BMP	

Appendix D. Buckman Monitoring Area Well and Well Permit Survey

(gray highlight = well location verified with site-specific data)

NMOSE Well ID	Well Owner(s) listed in NMOSE Database	Confirmed Well Owner	Other Well Names	Parcel Owner Listed in County Parcel Database	Street Address	Lot Description	Address Source	UTM Easting, m, NAD83	UTM Northing, m, NAD83	NMOSE T.R.Sec.qqq	Use	Diver-sion, ac-ft/yr	Drilling Date	Well Depth, ft	Depth to Water, ft	Sub-region	Average decline rate 2003-present, ft/yr	Starting Water Column, ft	Projected 10-Yr Draw-down, ft	Water Column After 10 Years, ft	Percent Water Column Remaining After 10 Years	Projecte d 40-Yr Draw-down, ft	Water Column After 40 Years, ft	Percent Water Column Remaining After 40 Years	Land Surface Elevation, ft amsl	Monitoring Area	Other IDs
RG-77820	MARY LYNN OLIVER	William L. Oliver, Jr., and Mary Lynn Oliver		OLIVER, WILLIAM L & MARY LYNN	36 Headquarters Trail	LOT 17 LA TIERRA NUEVA, T17N R 8E S 1 11.0904 AC	COUNTY PLAT, 9/2/04 Charles Harrison submittal to Louis O'Dell, NMOSE	405664	3954590		DOM	3	2/14/2003	780	456.0	BM	0.3	324.0	3.0	321.0	99	12.0	312.0	96		BMP	
RG-77912	VICTOR BALLAS,			CONROY, GLENN C & JANE E	166 CALLE JOSEPHINA	T18N R 9E S19 12.50 AC, TR B-1	COUNTY PLAT	407040	3959933	18N.09E.19.142		0	10/16/2002	800	380.0	BM	0.3	420.0	3.0	417.0	99	12.0	408.0	97	6542	BMP	
RG-78027	ADRIAN & KRISTIN GRIGGS,	Adrian Griggs and Kristin Martinez			56 Goodnight Trail	Lot 10 La Tierra Nueva	9/2/04 Charles Harrison submittal to Louis O'Dell, NMOSE	406232	3954594	17N.08E.1.241	DOM	3	1/3/2003	720	492.0	BM	0.3	228.0	3.0	225.0	99	12.0	216.0	95	6614	BMP	
RG-78304	MONTOYA GRANDCHILDREN'S TRUST,			CRYSTAL INC		T17N R 9E S 5 113.52 AC, LOT 4	COUNTY PLAT	408192	3954926	17N.09E.5.134		3	9/15/2004	840	448.0	BM	0.3	392.0	3.0	389.0	99	12.0	380.0	97	6798	BMP	
RG-78324	PATRICIA JOHNSTON,			FRANK YARDMAN CONSTRUCTION	110 PASEO DEL CONEJO	T17N R 9E S 5 2.50 AC, TR B-1-A LOT 3-B	COUNTY PLAT	407976	3955044	17N.09E.5.133	DOM	3	9/20/2004	840	462.0	BM	0.3	378.0	3.0	375.0	99	12.0	366.0	97	6761	BMP	
RG-78325	MONTOYA GRANDCHILDREN'S TRUST,			ROUNSVILLE, WILLIAM J	28 CONEJO TRL	T17N R 9E S5 6.70 AC, LOT 2	COUNTY PLAT	408690	3955091	17N.09E.5.142		3	12/30/2002	900	535.0	BM	0.3	365.0	3.0	362.0	99	12.0	353.0	97		BMP	
RG-78339	RUBEN ARCHULETA,			CRYSTAL INC		T17N R 9E S 5 113.52 AC, LOT 4	COUNTY PLAT	407982	3954124	17N.09E.5.333	DOM	3	1/8/2003	840	582.0	BM	0.3	258.0	3.0	255.0	99	12.0	246.0	95	6818	BMP	
RG-78343	RUBEN ARCHULETA,			CRYSTAL INC		T17N R 9E S 5 113.52 AC, LOT 4	COUNTY PLAT	407982	3954124	17N.09E.5.333	DOM	3	9/13/2004	840	438.0	BM	0.3	402.0	3.0	399.0	99	12.0	390.0	97	6818	BMP	
RG-78347	RICHARD A MONTOYA,			HUNTER, MICHAEL L & LORI A	22 PASEO DEL VENADO	T17N R 9E S 9 5.010 AC, LOT 4 TR A	COUNTY PLAT	409100	3953485	17N.09E.8.223		3	11/29/2002	800	520.0	BM	0.3	280.0	3.0	277.0	99	12.0	268.0	96		BMP	
RG-78348	RUBEN ARCHULETA,			CRYSTAL INC		T17N R 9E S 5 113.52 AC, LOT 4	COUNTY PLAT	407982	3954124	17N.09E.5.333	DOM	3	10/11/2004	840	473.0	BM	0.3	367.0	3.0	364.0	99	12.0	355.0	97	6818	BMP	
RG-78354	RUBEN ARCHULETA,			CRYSTAL INC		T17N R 9E S 5 113.52 AC, LOT 4	COUNTY PLAT	407982	3954124	17N.09E.5.333	DOM	3	12/30/2002	900	535.0	BM	0.3	365.0	3.0	362.0	99	12.0	353.0	97	6818	BMP	
RG-78355	RUBEN ARCHULETA,			CRYSTAL INC		T17N R 9E S 5 113.52 AC, LOT 4	COUNTY PLAT	407982	3954124	17N.09E.5.333	DOM	3	9/24/2003	840	488.0	BM	0.3	352.0	3.0	349.0	99	12.0	340.0	97	6818	BMP	
RG-78415	TIERRA ENTERPRISES LLC,			LARKIN, ROBERT J & BARBARA E	12 INDIGO CT	LOT 8 LA VIDA S/D 3.044 AC, T17N R 9E S19	COUNTY PLAT	407433	3950236	17N.09E.19.214		0	7/3/2003	663	486.0	BM	0.3	177.0	3.0	174.0	98	12.0	165.0	93		BMP	
RG-78419	MICHAEL MAC CORQUODALE,			MOREAU, JOAN M	19 W ESTRADA CALABASA	LOT 31 LA TIERRA PHASE 1, T17N R 9E S31	COUNTY PLAT	406399	3956121	18N.09E.31.313	MUL	3	6/20/2003	820	478.0	BM	0.3	342.0	3.0	339.0	99	12.0	330.0	96	6692	BMP	
RG-78879	CAROLE D PULLO,			PULLO, CAROLE D	6 PASEO DEL PALOMA	T17N R 9E S 5 2.590 AC, TRACT B-1-D, LOT 1,	COUNTY PLAT	409038	3954118	17N.09E.5.433	MUL	3	7/15/2005	780	575.0	BM	0.3	205.0	3.0	202.0	99	12.0	193.0	94	6888	BMP	
RG-78889	STEPHEN ETRE,			WILLIAMS, MARK R & ORLY V	10 SIERRA LAVANDA	T17N R 9E S19 LOT 4-A-4 2.5AC,	COUNTY PLAT	407027	3949809	17N.09E.19.322	MUL	3	1/10/2003	760	423.0	BM	0.3	337.0	3.0	334.0	99	12.0	325.0	96		BMP	
RG-78962	ROD HONSTEIN,			HONSTEIN, RODERICK N & ANNE W	46 PASEO DEL PAISANO	T17N R 9E S 5 5.06 AC TR B2B,	COUNTY PLAT	408925	3954349	17N.09E.5.431	DOM	3	4/5/2003	800	571.0	BM	0.3	229.0	3.0	226.0	99	12.0	217.0	95	6871	BMP	
RG-79460	WALLACE WHITE JR,			CLIFTON, PERLA	16 PASEO DEL VENADO	T17N R 8E S 8 5.040 AC, LOT 4 TR B	COUNTY PLAT	409269	3953509		MUL	3	3/20/2003	800	486.0	BM	0.3	314.0	3.0	311.0	99	12.0	302.0	96		BMP	
RG-79509	PAUL SCHMIDT,					Lot 41, La Tierra		406889	3954249	17N.09E.6.342		0	4/8/2003	800	526.6	BM	0.3	273.4	3.0	270.4	99	12.0	261.4	96	6745	BMP	
RG-79511	ELISE W SCHMIDT,			WHELESS, ELISE SCHMIDT, ELISE	37 VUELTA TOMAS	LOT 46 LA TIERRA PHASE 2, T17N R 9E S 6 11.890 AC	COUNTY PLAT	406517	3954287	17N.09E.6.331		0	4/21/2003	800	442.0	BM	0.3	358.0	3.0	355.0	99	12.0	346.0	97	6687	BMP	
RG-79512	ELISE W SCHMIDT,			WHELESS & PAUL	20 VUELTA SABIO	LOT 48 LA TIERRA PHASE 2, T17N R 9E S 6 14.815 AC	COUNTY PLAT	406749	3954427	17N.09E.6.312		0	4/14/2003	800	462.0	BM	0.3	338.0	3.0	335.0	99	12.0	326.0	96	6718	BMP	
RG-79548	CAROL A JOHNSON,			BALANCE POINT ENTERPRISES	16 PASEO DEL CONEJO	T17N R 9E S 5, TR B-1-A2, 2.67 AC,	COUNTY PLAT	408802	3954107	17N.09E.5.433		3	2/21/2003	840	466.0	BM	0.3	374.0	3.0	371.0	99	12.0	362.0	97	6888	BMP	
RG-79574	JAMES NICKELL,			STEWART TITLE GUARANTY CO	2 ESCOPETA CT	T17N R 9E S19 2.511 AC, LOT H-2	COUNTY PLAT	407437	3950606	17N.09E.19.212	MUL	3	5/19/2003	660	474.0	BM	0.3	186.0	3.0	183.0	98	12.0	174.0	94		BMP	
RG-79603	CLINTON HORN,			WEATHERFORD, JANICE L &	60 TIERRA GRANDE	T17N R 9E S19 2.450 AC, LOT 15 TIERRA GRANDE S/D	COUNTY PLAT	406897	3949478	17N.09E.19.321	MUL	3	3/14/2003	665	460.0	BM	0.3	205.0	3.0	202.0	99	12.0	193.0	94		BMP	
RG-80255	JONATHAN BEAMER,			BEAMER, JONATHAN & FRAN SALKIN		T17N R 9E S18 LOT 3-A 5.0 AC,	COUNTY PLAT	406983	3951951	17N.09E.18.142	DOM	3	11/15/2004	800	455.0	BM	0.3	345.0	3.0	342.0	99	12.0	333.0	97	6670	BMP	
RG-80390	ABBIE BEN CORRIZ,			CORRIZ, ABBIE BEN	4654 SAN YSIDRO PL	T17N R 9E S32 2.50 AC, TR 8-A2	COUNTY PLAT	408153	3947295	17N.08E.23.144	MUL	3	7/14/2003	560	382.0	BM	0.3	178.0	3.0	175.0	98	12.0	166.0	93	6539	BMP	
RG-80431	RON SMITH,			SUERTE DEL SUR, LLC	160 LOS SUENOS TRL	T17N R 9E S19 35.00 AC, LOT 2	COUNTY PLAT	406629	3950214	17N.09E.19.132	MUL	3	7/17/2003	560	385.0	BM	0.3	175.0	3.0	172.0	98	12.0	163.0	93		BMP	
RG-80940	CYNTHIA FOWLER,			HOYT, SUZANNE & LINDA WEIL	127 W ESTRADA CALABASA	T18N R 8E S36 1074.650 AC N2 &, PORT S2 RANCH & HEADQTRS, LIVESTOCK ON ACCT 970001777,	COUNTY PLAT	405718	3956026		DOM	3	10/30/2005	692	352.0	BM	0.3	340.0	3.0	337.0	99	12.0	328.0	96	6581	BMP	
RG-81036	GRANT HOLLAND,			BALANCE POINT ENTERPRISES	22 PASEO DEL CONEJO	T17N R 9E S 5, 2.50 AC, TR B-1-A1,	COUNTY PLAT	408763	3954148	17N.09E.5.433	MUL	3	4/2/2004	905	575.0	BM	0.3	330.0	3.0	327.0	99	12.0	318.0	96	6888	BMP	
RG-81127	CALLE ALEGRE,							401299	3950384		MUL	3	8/13/2004	700	245.0	CAG	0.6	455.0	6.0	449.0	99	24.0	431.0	95	6417	BMP	
RG-81323	TIERRA DE LA VIDA LLC,			TIERRA DE LA VIDA, LLC	25 SENDERO DE LA VIDA	LOT 14 TIERRA DE LA VIDA, T17N R 9E S19 2.27 AC	COUNTY PLAT	406990	3949876	17N.09E.19.322	MUL	3	6/12/2004	760	435.0	BM	0.3	325.0	3.0	322.0	99	12.0	313.0	96		BMP	
RG-81771	DEAN PRESTON,			WAGGONER, ALAN S & KAREN	11 PASEO DEL HALCON	T17N R 9E S 5 5.01 AC LOT 1C,	COUNTY PLAT	409208	3954304	17N.09E.5.441	DOM	3	4/16/2004	800	465.0	BM	0.3	335.0	3.0	332.0	99	12.0	323.0	96	6926	BMP	

Appendix D. Buckman Monitoring Area Well and Well Permit Survey

(gray highlight = well location verified with site-specific data)

NMOSE Well ID	Well Owner(s) listed in NMOSE Database	Confirmed Well Owner	Other Well Names	Parcel Owner Listed in County Parcel Database	Street Address	Lot Description	Address Source	UTM Easting, m, NAD83	UTM Northing, m, NAD83	NMOSE T.R.Sec.qqq	Use	Diver-sion, ac-ft/yr	Drilling Date	Well Depth, ft	Depth to Water, ft	Sub-region	Average decline rate 2003-present, ft/yr	Starting Water Column, ft	Projected 10-Yr Draw-down, ft	Water Column After 10 Years, ft	Percent Water Column Remaining After 10 Years	Projecte d 40-Yr Draw-down, ft	Water Column After 40 Years, ft	Percent Water Column Remaining After 40 Years	Land Surface Elevation, ft amsl	Monitoring Area	Other IDs
RG-81838	SUZANNE HOYT GARCIA REVOCABLE,			HOYT, SUZANNE & LINDA WEIL	127 W ESTRADA CALABASA	T18N R 8E S36 1074.650 AC N2 & PORT S2 RANCH & HEADQTRS, LIVESTOCK ON ACCT 970001777,	COUNTY PLAT	405595	3956349	18N.08E.36.411	STK	3	10/8/2004	1100	550.0	BM	0.3	550.0	3.0	547.0	99	12.0	538.0	98	6516	BMP	
RG-81854	SUZANNE H GARCIA IRREVOCABLE T,							401428	3961018	18N.08E.16.424		3	4/17/2004	910	724.0	BM	0.3	186.0	3.0	183.0	98	12.0	174.0	94	6305	BMP	
RG-81860	SUZANNE HOYT GARCIA REVOCABLE,			HOYT, SUZANNE & LINDA WEIL	127 W ESTRADA CALABASA	T18N R 8E S36 1074.650 AC N2 & PORT S2 RANCH & HEADQTRS, LIVESTOCK ON ACCT 970001777,	COUNTY PLAT	405416	3956671	18N.08E.36.134	STK	3	7/31/2004	695	370.7	BM	0.3	324.3	3.0	321.3	99	12.0	312.3	96	6462	BMP	
RG-81861	SUZANNE HOYT GARCIA REVOCABLE,			HOYT, SUZANNE & LINDA WEIL	127 W ESTRADA CALABASA	T18N R 8E S36 1074.650 AC N2 & PORT S2 RANCH & HEADQTRS, LIVESTOCK ON ACCT 970001777,	COUNTY PLAT	405388	3955950	18N.08E.36.342	STK	3	9/29/2004	850	460.0	BM	0.3	390.0	3.0	387.0	99	12.0	378.0	97	6517	BMP	
RG-82184	JACQUES CONSTANT,		New	EBERSOLE, GARY E & KATHY F	CAMINO LOS SUENOS	T17N R 9E S19 2.50 AC, LOT 2-2 NORTHWEST RANCHES S/D, PHASE 1,	COUNTY PLAT	406339	3950675	17N.09E.19.321	MUL	3	5/14/2004	900	485.0	BM	0.3	415.0	3.0	412.0	99	12.0	403.0	97	6690	BMP	
RG-82337	JIM MCELROY,			STERTZ, RICHARD C	25 PASEO DEL CONEJO	T17N R 9E S 5 2.880 AC, TR B-2-D LOT 1	COUNTY PLAT	408740	3954194		DOM	3	5/26/2004	840	432.0	BM	0.3	408.0	3.0	405.0	99	12.0	396.0	97	6903	BMP	
RG-82398	HYDE PARK ASSOCIATES LLC,			LA VIDA DEVELOPMENT CORP		T17N R 9E S19 3.573 AC, OPEN SPACE LA VIDA S/D	COUNTY PLAT	407433	3950205	17N.09E.19.232	MUL	3	6/28/2004	660	486.0	BM	0.3	174.0	3.0	171.0	98	12.0	162.0	93		BMP	
RG-82635	FRANK YARDMAN,			MARK, ANTHONY	8 CAMINO LADERA	T17N R 9E S 5 5.056 AC, LOT 2-D	COUNTY PLAT	409457	3955356	17N.09E.5.224	DOM	3	10/8/2004	840	465.0	BM	0.3	375.0	3.0	372.0	99	12.0	363.0	97	6846	BMP	
RG-83022	RICHARD BARELA,			STERTZ, RICHARD & GINNIE	17 PASEO DEL VENADO	T17N R 9E S 8 5.00 AC, LOT 1 TR C	COUNTY PLAT	409208	3953726		DOM	3	6/29/2004	800	558.0	BM	0.3	242.0	3.0	239.0	99	12.0	230.0	95		BMP	
RG-83025	KALOKO LAND CORPORATION,			STERTZ, RICHARD C & MARTHA V	10 VISTA DEL CIELO	LOT 11 LAS CORDILLERAS S/D, PHASE II 5.373 AC, T17N R 9E S 4 & 5,	COUNTY PLAT	409408	3954509	17N.09E.5.424		3	9/23/2005	860	569.0	BM	0.3	291.0	3.0	288.0	99	12.0	279.0	96	6938	TR/BMP	
RG-83026	ERIC FREEMAN,			STERTZ, RICHARD C & MARTHA V	10 VISTA DEL CIELO	LOT 11 LAS CORDILLERAS S/D, PHASE II 5.373 AC, T17N R 9E S 4 & 5,	COUNTY PLAT	409408	3954509	17N.09E.5.424		3	9/8/2005	860	447.0	BM	0.3	413.0	3.0	410.0	99	12.0	401.0	97	6938	TR/BMP	
RG-83027	KALOKO LAND CORPORATION,			FIRST NATIONAL BANK AS CUSTOD	33 PASEO DEL FONDO	LOT 18 LAS CORDILLERAS S/D, PHASE II 3.597 AC, T17N R 9E S 4 & 5,	COUNTY PLAT	409208	3954709	17N.09E.5.421		3	9/16/2005	860	484.0	BM	0.3	376.0	3.0	373.0	99	12.0	364.0	97	6912	TR/BMP	
RG-83782	PRADEEP SAFAYA, DARCY CRENSHAW,			HAPKA, CATHERINE M &	79 HEADQUARTERS TRL	TOT 75 LA TIERRA NUEVA, T17N R 8E S 1	COUNTY PLAT	405381	3955135	17N.08E.1.142	DOM	3	2/10/2005	995	487.0	BM	0.3	508.0	3.0	505.0	99	12.0	496.0	98	6641	BMP	
RG-83907	PETER DEUBER,			COWLES, MACON	6 CAMINO CIELO	T17N R 9E S18 2.50 AC, LOT 5-B	COUNTY PLAT	406646	3951877	17N.09E.18.114	DOM	3	10/3/2005	680	476.0	BM	0.3	204.0	3.0	201.0	99	12.0	192.0	94		BMP	
RG-83947								408777	3954335	17N.09E.5.431		0	4/6/2005	840	467.0	BM	0.3	373.0	3.0	370.0	99	12.0	361.0	97	6871	BMP	
RG-83952	DIANE BARELA,			BANDARI, HENRIK & KIRKORIAN,	73 PASEO DEL CONEJO	T17N R 9E S 5 3.250 AC, TRACT B-2, LOT 1-B-2,	COUNTY PLAT	408645	3954903		DOM	3	11/5/2005	800	556.0	BM	0.3	244.0	3.0	241.0	99	12.0	232.0	95	6800	BMP	
RG-84125	JOEL MCHORSE,			ARENA, DREW C & ELISE PINKOW	44 SONRISA TRL	T17N R 9E S18 23.982 AC, TRACT B	COUNTY PLAT	406830	3951348			3	12/2/2005	800	495.0	BM	0.3	305.0	3.0	302.0	99	12.0	293.0	96	6722	BMP	
RG-84708	ROBERT ELLIG,			COYOTE CREEK CONSTRUCTION LLC	114 PASEO DEL CONEJO	T17N R 9E S 5 2.50 AC, TR B-1-A LOT 3-A	COUNTY PLAT	407992	3955126	17N.09E.5.131	DOM	3	7/31/2006	820	426.0	BM	0.3	394.0	3.0	391.0	99	12.0	382.0	97	6757	BMP	
RG-84781	REGINA FLORES,			FLORES, RANDY & REGINA	6 VIA DE ESTRELLAS	T17N R8E S23 2.500 AC, TRACT 4B-4A-2A	COUNTY PLAT	403364	3949790	17N.08E.23.314	DOM	3	7/2/2005	580	375.0	BM	0.3	205.0	3.0	202.0	99	12.0	193.0	94	6519	BMP	
RG-85496	RON WHITMORE,			MILLER, MARK C	3 VUELTA LINDA	T18N R 9E S32 11.32 AC, LOT 107 LA TIERRA PHASE 3	COUNTY PLAT	408636	3956500	18N.09E.32.144	DOM	3	2/11/2006	800	439.0	BM	0.3	361.0	3.0	358.0	99	12.0	349.0	97	6820	BMP	
RG-85584	LEESA KEY,			MONTOYA, RICHARD TRUSTEE OF	TANO RD	T17N R 9E S 5 5.05 AC, TR B-4-A	COUNTY PLAT	408686	3954691	17N.09E.5.322	DOM	3	7/28/2005	840	477.0	BM	0.3	363.0	3.0	360.0	99	12.0	351.0	97		BMP	
RG-85585	EDWARD KIRKORIAN,			CRYSTAL INC		T17N R 9E S 5 113.52 AC, LOT 4	COUNTY PLAT	407982	3954124	17N.09E.5.333	DOM	3	7/22/2005	840	448.0	BM	0.3	392.0	3.0	389.0	99	12.0	380.0	97	6818	BMP	
RG-85662	KAREN J POWELL,			GREENBERG, MARK & TEMPLE, HUNTER M & PRISCILLA B	25 SONRISA TRL	LOT 2 SONRISA S/D 4.047 AC, T17N R 9E S18	COUNTY PLAT	406521	3951582	17N.09E.18.		3	1/27/2006	700	450.0	BM	0.3	250.0	3.0	247.0	99	12.0	238.0	95	6647	BMP	
RG-86289	CHARLES UNFRIED,				21 VUELTA YUCCA	T18N R 9E S32 11.59 AC, LOT 80 LA TIERRA PHASE 3	COUNTY PLAT	408227	3955725	18N.09E.32.334	DOM	3	2/4/2006	780	488.0	BM	0.3	292.0	3.0	289.0	99	12.0	280.0	96	6796	BMP	
RG-86789	ANTHONY PADILLA,			BRILLIANT, B KAY	41 CAMINO HASTA MANANA	T17N R 9E S 5 2.530 AC, LOT 1-B, TRACT A,	COUNTY PLAT	409408	3955115	17N.09E.5.242	DOM	3	5/5/2006	800	517.0	BM	0.3	283.0	3.0	280.0	99	12.0	271.0	96		BMP	
RG-87173	VINCENT STENERSON,			STENERSON, VINCENT &	40 CALLE JOSEPHINA	T18N R 9E S30 14.151 AC, LOT 2-C	COUNTY PLAT	407225	3958321	18N.09E.30.231	DOM	3	3/29/2007	750	395.0	BM	0.3	355.0	3.0	352.0	99	12.0	343.0	97		BMP	
RG-87265	FARZAD DIBACHI,							407620	3956553	18N.09E.31.243	MUL	3	5/26/2006	800	532.0	BM	0.3	268.0	3.0	265.0	99	12.0	256.0	96		BMP	
RG-87519	LANA PARK,			CRYSTAL INC		T17N R 9E S 5 113.52 AC, LOT 4	COUNTY PLAT	408293	3954725	17N.09E.5.221	DOM	1	12/23/2007	780	406.0	BM	0.3	374.0	3.0	371.0	99	12.0	362.0	97		BMP	
RG-87734	THOMAS GONZALES,			KING BROTHERS RANCH	34 PASEO DE ESTRELLAS	T17N R 8E S23 13.287 AC, TRACT 5-1A	COUNTY PLAT	403515	3949722	17N.08E.23.323		0	6/20/2006	600	327.0	BM	0.3	273.0	3.0	270.0	99	12.0	261.0	96		BMP	
RG-88268	THOMAS WEHNER,			CRYSTAL INC		T17N R 9E S 5 113.52 AC, LOT 4	COUNTY PLAT	408187	3954525	17N.09E.5.314	DOM	3	1/18/2007	840	505.0	BM	0.3	335.0	3.0	332.0	99	12.0	323.0	96		BMP	
RG-88666	RAMON L ROMERO,			KING BROTHERS RANCH	KING BROTHERS RANCH	T17N R8E S23 77.187 AC, TRACT 3	COUNTY PLAT	403114	3950177	17N.08E.23.	DOM	1	4/9/2007	800	362.0	BM	0.3	438.0	3.0	435.0	99	12.0	426.0	97		BMP	
RG-88950 POD1	JOSEPH D ALBILLAR,			BRANCH, DENNIS R		T17N R 9E S18 17.400 AC TR D4, NW4	COUNTY PLAT	406850	3952374	17N.09E.18.	DOM	1	4/11/2007	700	375.0	BM	0.3	325.0	3.0	322.0	99	12.0	313.0	96		BMP	
RG-89138 POD1	MARK SPAULDING,			SPAULDING, MARK R	40 CALLE JOSEPHINA	T18N R 9E S30 15.103 AC, LOT 2-B	COUNTY PLAT	407121	3958483	18N.09E.30.124	DOM	1	5/25/2007	800	368.0	BM	0.3	432.0	3.0	429.0	99	12.0	420.0	97		BMP	

Appendix D. Buckman Monitoring Area Well and Well Permit Survey

(gray highlight = well location verified with site-specific data)

NMOSE Well ID	Well Owner(s) listed in NMOSE Database	Confirmed Well Owner	Other Well Names	Parcel Owner Listed in County Parcel Database	Street Address	Lot Description	Address Source	UTM Easting, m, NAD83	UTM Northing, m, NAD83	NMOSE T.R.Sec.qqq	Use	Diver-sion, ac-ft/yr	Drilling Date	Well Depth, ft	Depth to Water, ft	Sub-region	Average decline rate 2003-present, ft/yr	Starting Water Column, ft	Projected 10-Yr Draw-down, ft	Water Column After 10 Years, ft	Percent Water Column Remaining After 10 Years	Projecte d 40-Yr Draw-down, ft	Water Column After 40 Years, ft	Percent Water Column Remaining After 40 Years	Land Surface Elevation, ft amsl	Monitoring Area	Other IDs
RG-89212 POD1	DAVID ROBB,	William H. Moore		MOORE, WILLIAM H & DOROTHY B	178 CHISHOLM TRL	LOT 52 LA TIERRA NUEVA S/D, T17N R08E S2 17.936 AC	COUNTY PLAT	403225	3955515	17N.08E.2.113	DOM	1	9/5/1983	700	580.0	BM	0.3	120.0	3.0	117.0	98	12.0	108.0	90		BMP	
RG-89456	MARK GAYER, J.A. Ortiz,			WERNER, JOHN C	4 PASEO DEL HALCON	T17N R 9E S 5, LOT 2A-1	COUNTY PLAT	409164	3954110	17N.09E.5.	DOM	1	9/6/2007	800	569.0	BM	0.3	231.0	3.0	228.0	99	12.0	219.0	95	6370	BMP	M-18
	Eric Sloane,							406835	3956782	18N.09E.31.141			1976	634	491.0	BM	0.3	143.0	3.0	140.0	98	12.0	131.0	92	6680	BMP	M-24
	David A. Ater,			PROTHRO, CHARLES V	24 VUELTA SUSANA	LOT 24 LA TIERRA PHASE 1, T18N R 9E S31, 13.634 AC,	COUNTY PLAT	406515	3956726	18N.09E.31.131			1976	727	557.0	BM	0.3	170.0	3.0	167.0	98	12.0	158.0	93	6725	BMP	M-23
	Milo Earhard,			BOGLE, GLENN G & SUSAN R	218 PASEO DE LA TIERRA	LOT 16 LA TIERRA PHASE 1, T17N R 9E S31	COUNTY PLAT	406931	3956586	18N.09E.31.143			1976	673	497.0	BM	0.3	176.0	3.0	173.0	98	12.0	164.0	93	6680	BMP	M-26
	Norman L. Ringhand,			BOGLE, GLENN G & SUSAN R	218 PASEO DE LA TIERRA	LOT 16 LA TIERRA PHASE 1, T17N R 9E S31	COUNTY PLAT	407046	3956731	18N.09E.31.142			1975	804	460.0	BM	0.3	344.0	3.0	341.0	99	12.0	332.0	97	6660	BMP	M-25
	Western Cattle Co.,			NEWCOMER, PHYLLIS L	79 CHISHOLM TRL	LOT 33 LA TIERRA NUEVA S/D, T17N R 8E S 2, 10.794 AC,	COUNTY PLAT	404379	3954619	17N.08E.2.423			1970	1000	574.0	BM	0.3	426.0	3.0	423.0	99	12.0	414.0	97	6640	BMP	M-2
	Nuclear Dynamics, Inc.,							399180	3960054	18N.08E.20.231			1970	990	193.0	CAG	0.6	797.0	6.0	791.0	99	24.0	773.0	97	6065	BMP	M-19
	Nuclear Dynamics, Inc.,							397818	3962287	18N.08E.7.434			1970	1000	65.0	BWI-9	0.0	935.0	0.0	935.0	100	0.0	935.0	100	5875	BMP	M-17
	Nuclear Dynamics, Inc.,							401791	3956065	18N.08E.34.332			1970	1985	380.0	BM	0.3	1605.0	3.0	1602.0	100	12.0	1593.0	99	6320	BMP	M-21
	Western Cattle Co.,	Edward L. and Donna W. Klopfer		KLOPFER, EDWARD L & DONNA L	40 W ESTRADA CALABASA	T18N R 8E S36 & T17N R 8E S 1, 60.04 AC	COUNTY PLAT	405847	3955481	17N.08E.1.212			-	1500	395.0	BM	0.3	1105.0	3.0	1102.0	100	12.0	1093.0	99	6543	BMP	M-1
	Nuclear Dynamics, Inc.,							403103	3952509	17N.08E.11.333			1970	1000	130.0	BM	0.3	870.0	3.0	867.0	100	12.0	858.0	99	6445	BMP	M-3
	Summer A. Weld,			CRAWFORD, JOHN F & BETTY	28 ARROYO CALABASAS RD	617N R 9E S18 5.00 AC TR A,	COUNTY PLAT	407591	3952262	17N.09E.18.221			1975	588	543.0	BM	0.3	45.0	3.0	42.0	93	12.0	33.0	73	6785	BMP	M-15
	Nuclear Dynamics, Inc.,							401541	3949586	17N.08E.22.331			1970	1000	212.0	CAG	0.6	788.0	6.0	782.0	99	24.0	764.0	97	6440	BMP	M-4
	Nuclear Dynamics, Inc.,							396671	3964509	18N.07E.1.422			1970	1000	0.0	BWI-9	0.0	1000.0	0.0	1000.0	100	0.0	1000.0	100	5680	BMP	M-16
								395610	3965942				1939	191	0.0	BWI-9	0.0	191.0	0.0	191.0	100	0.0	191.0	100	5555	BMP	M-27

NMOSE - New Mexico Office of the State Engineer
 ac-ft/yr - acre feet per year
 ft amsl - feet above mean sea level
 BMP - Buckman Monitoring Program

BW -Buckman Well
 CAG - Canada Ancha Graben
 BM - Barrancos Monocline
 TRA - Tano Road Area

Appendix E.

**Buckman Monitoring Program requirements,
RG-20516-S-10 thru RG-20516-S-13 report and recommendation of the
hearing examiner, and associated correspondence from NMOSE;
Buckman Monitoring Program transducer master databases; and
Buckman Monitoring Program spreadsheet
(included on jump drive)**