

1 CITY OF SANTA FE, NEW MEXICO

2 ORDINANCE NO. 2016-1

3
4
5 AN ORDINANCE

6 AMENDING SECTION 24-2.6 SFCC 1987 TO ADD A TRUCK AND OTHER LARGE
7 VEHICLES TRAFFIC RESTRICTION TO EAST DE VARGAS STREET BETWEEN PASEO
8 DE PERALTA AND CANYON ROAD.

9
10 BE IT ORDAINED BY THE GOVERNING BODY OF THE CITY OF SANTA FE:

11 Section 1. Section 24-2.6 SFCC 1987 (being Ord. #2006-14, §26, as amended) is
12 amended to read:

13 24-2.6 Restricted Traffic.

14 A. Trucks, truck trailers and other large vehicles with a gross vehicle weight of five (5)
15 tons or more are prohibited from traveling on the following streets except as set forth in paragraphs B.
16 and C. below:

17 (1) Agua Fria Street, between Siler Road and Guadalupe Street except those
18 vehicles making pickups or deliveries to addresses on adjacent dead end streets;

19 (2) Alamo Drive;

20 (3) Apache Street;

21 (4) Armenta Street;

22 (5) Arroyo Chamiso, Botulph and beginning at the eastern boundary of Zia

23 Road;

24 (6) Calle Angelina;

25 (7) Calle Atajo;

- 1 (8) Calle La Resolana;
- 2 (9) Calle Sotero;
- 3 (10) Camino Carlos Rael between West Alameda Street and the city limits;
- 4 (11) Camino Carlos Rey between Calle de Oriente Norte and Zia Road;
- 5 (12) Camino Consuelo;
- 6 (13) Camino de las Crucitas;
- 7 (14) Camino Encantado;
- 8 (15) Camino Lejo between Old Pecos Trail and Old Santa Fe Trail;
- 9 (16) Canyon Road;
- 10 (17) Catron Street;
- 11 (18) Circle Drive between Bishops Lodge Road and Camino Encantado;
- 12 (19) East De Vargas Street between Paseo de Peralta and Canyon Road;
- 13 (20) Escalante Street;
- 14 (21) Espinacitas Street between St. Michael's Drive and Jay Street;
- 15 (22) Fifth Street between St. Michael's Drive and Cerrillos Road;
- 16 (23) Fourth Street between Jay Street and Quapaw Street;
- 17 (24) Galisteo Street between Paseo de Peralta and St. Michael's Drive;
- 18 (25) Gonzales Road, between East Alameda and Hyde Park Road;
- 19 (26) Gonzales Road, north of Hyde Park Road;
- 20 (27) Governor Miles - those portions located within the city limits as follows:
 - 21 (a) From just west of Chamisa Path Road to east of Dancing Ground
 - 22 Street; and
 - 23 (b) From west of Nizhoni Drive to the terminus of Governor Miles Road
 - 24 located east of Camino Carlos Rey.
- 25 (28) Hillside Avenue;

- 1 (29) Hopewell Street between Second Street and Sixth Street;
- 2 (30) Jaguar Drive between Country Club Road and Cerrillos Road;
- 3 (31) Jay Street;
- 4 (32) Jefferson Street;
- 5 (33) La Cieneguita;
- 6 (34) Lujan Street;
- 7 (35) Maez Road;
- 8 (36) Mann Street from Sixth Street to its terminus;
- 9 (37) Morelia Street between Cordova Road and Alta Vista Street;
- 10 (38) Navajo Street south of Taos Street;
- 11 (39) North El Rancho Road between West Alameda Street and Paseo De Vista;
- 12 (40) Osage Avenue;
- 13 (41) Placita de Oro;
- 14 (42) Quapaw Street;
- 15 (43) Richards Avenue between James Street and Siringo Road;
- 16 (44) Rio Vista Street;
- 17 (45) San Mateo Road from St. Francis Drive to Old Pecos Trail;
- 18 (46) Solana Drive;
- 19 (47) South Meadows to Camino Cesar E. Chavez (formerly Airport Road);
- 20 (48) Staab Street;
- 21 (49) Third Street between Hopewell Street and Jay Street;
- 22 (50) Valley Drive between Bishop's Lodge Road and Vallecita Drive;
- 23 (51) Via Antigua;
- 24 (52) Vitalia Street;

1 (53) West Alameda Street west of the landfill road to the city limits except those
2 vehicles making pickups or deliveries to addresses on adjacent dead end streets; and

3 (54) Zia Road.

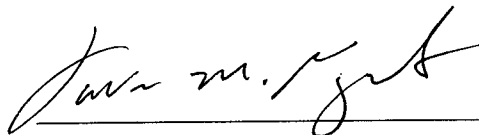
4 B. Trucks, truck trailers and other large vehicles with a gross vehicle weight of
5 five (5) tons are not prohibited provided the following are met:

6 (1) The vehicle is making pick-up and deliveries or providing services to
7 addresses on the specific streets or to addresses on adjacent streets served only by that
8 specific street(s); or

9 (2) The vehicle is traveling to or from such addresses for the purposes of
10 locating permanently or temporarily at such addresses provided they are in compliance with
11 any other applicable city code.


12 C. Authorized emergency vehicles; any government or utility maintenance, service and
13 transportation vehicles; and school buses, with a gross vehicle weight of five (5) tons or more, are
14 permitted to travel on the streets specified above.

15 PASSED, APPROVED and ADOPTED this 13th of January, 2016.


16
17 

18 JAVIER M. GONZALES, MAYOR

19
20 ATTEST:

21
22 
23 YOLANDA Y. VIGIL, CITY CLERK

1 APPROVED AS TO FORM:

2 
3 _____
4 KELLEY A. BRENNAN, CITY ATTORNEY

5

6

7

8

9

10

11

12

13

14

15

16

17

18

19

20

21

22

23

24

25 *M/Legislation/Ordinances 2016/2016-1 Truck Ban – East De Vargas Street*