
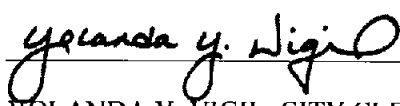


1
2
3
4
5
6
7
8
9
10
11
12
13
14
15
16
17
18
19
20
21
22
23
24
25




ALAN M. WEBBER, MAYOR

ATTEST:



YOLANDA Y. VIGIL, CITY CLERK

APPROVED AS TO FORM:



ERIN K. McSHERRY, CITY ATTORNEY


EXHIBIT A

Armijo Surveys, Inc.
Professional Land Surveying

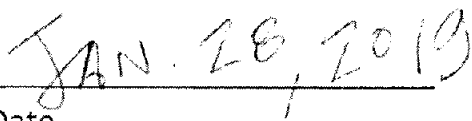
Property Description – Portion of Tract A – Portion of 4323 Airport Road

A certain tract or parcel of land lying and being situate within a portion of Small Holding Claim No. 435, Tract 3, In Section 6 and Section 7, Township 16 North, Range 9 East, N.M.P.M., City of Santa Fe, County of Santa Fe, State of New Mexico, located at No. 4327 Airport Rd., in the City of Santa Fe, intended to be a portion of **Tract A**, as shown on Survey entitled "Boundary Survey of the properties located at 4323 and 4327 Airport Road, Santa Fe, NM..." by P.A. Armijo, N.M.P.S. No. 13604, and Armijo Surveys, Inc., dated October 2018, as Survey No. 1809306, and being more particularly described as follows:

Beginning at the southeast corner of said portion of Tract A from whence for a tie Santa Fe Survey Control Monument "HUD 3" bears S23°33'13"E 1706.29' distant; thence along the following courses of portion of Tract A; S80°48'18"W 79.00' to the southwest corner of portion of Tract A; thence N16°26'08"W 192.37' to the northwest corner of portion of Tract A; thence N80°48'18"E 81.73' to the northeast corner of portion of Tract A; thence S15°37'40"E 192.04' to the point and place of beginning containing an area of 15,337 square feet or 0.352 acres more or less.



Paul A. Armijo, NMPS 13604



Date