


1
2
3
4
5
6
7
8
9
10
11
12
13
14
15
16
17
18
19
20
21
22
23
24
25

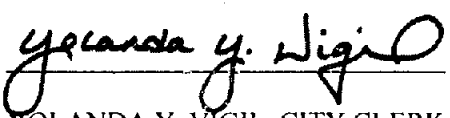
Section 3. This ordinance shall be published one time by title and general summary and shall become effective five days after publication.

PASSED, APPROVED, and ADOPTED this 14th day of August, 2019.



ALAN WEBBER, MAYOR

ATTEST:



YOLANDA Y. VIGIL, CITY CLERK

APPROVED AS TO FORM:



ERIN K. McSHERRY, CITY ATTORNEY

EXHIBIT A

DESCRIPTION OF LOT 2B1, 1849 ARROYO CHAMISO ROAD

A LOT OF LAND WITHIN PROJECTED SECTIONS 1 & 2, T.16N., R.9E., N.M.P.M., CITY AND COUNTY OF SANTA FE NEW MEXICO, INTENDED TO BE THAT LOT AS SHOWN RECORDED IN PLAT BOOK 615, PAGES 39-40, SAID LOT BEING MORE PARTICULARLY DESCRIBED AS FOLLOWS:

BEGINNING AT A POINT BEING THE MOST SOUTHWESTERLY CORNER OF SAID LOT 2B1 FROM WHENCE THE "DAWSON 2" CONTROL, BEARS S79°47'29"W, 21,762.42 FEET;

THENCE N06°24'33"W, 59.21 FEET;

THENCE N06°22'34"W, 116.99 FEET;

THENCE 192.13 FEET ALONG A CURVE TO THE RIGHT WITH RADIUS OF 277.00 FEET AND CHORD N13°21'45"E, 188.30 FEET;


THENCE S77°32'44"E, 308.51 FEET;

THENCE S00°54'22"E, 195.50 FEET;

THENCE S83°36'30"W, 223.30 FEET'

THENCE S68°22'06"W, 62.18 FEET;

THENCE S45°00'56"W, 68.64 FEET TO THE POINT AND PLACE OF BEGINNING CONTAINING 2.00 ACRES MORE OR LESS.


EDWARD M. TRUJILLO, N.M.P.L.S. #12352

5-20-2019

DATE

