

1 **CITY OF SANTA FE, NEW MEXICO**

2 **ORDINANCE NO. 2008-8**

3
4 **AN ORDINANCE**

5
6 **ANNEXING CITY-OWNED AIRPORT ROAD RIGHT-OF-WAY EXTENDING FROM**
7 **THE INTERSECTION WITH CERRILLOS ROAD AT THE EASTERN END TO THE**
8 **INTERSECTION WITH NEW MEXICO HIGHWAY 599 AT THE WESTERN END OF**
9 **AIRPORT ROAD.**

10
11 **BE IT ORDAINED BY THE GOVERNING BODY OF THE CITY OF SANTA FE:**

12 **Section 1.** Pursuant to Section 3-7-17 NMSA 1978, the following described land (the
13 “property”) is annexed to the city of Santa Fe, thereby extending the corporate limits of the city:
14 City-initiated annexation of city-owned Airport Road right-of-way extending from the
15 intersection with Cerrillos Road at the eastern end to the intersection with New Mexico Highway
16 599 at the western end of Airport Road, and being more particularly described as shown on the
17 accompanying location map (Exhibit A).


18 **Section 2.** A petition (the “petition”) executed by the city, being the city of Santa Fe,
19 has been presented by the governing body of the city of Santa Fe requesting annexation of the
20 Property.

21 **Section 3.** It is in the best interest of the city of Santa Fe that the city-owned property be
22 annexed.

23 **Section 4.** This ordinance shall be published one time by title and general summary and
24 shall become effective five days after publication.


25 **PASSED, APPROVED and ADOPTED this 30th day of January, 2008.**

1
2
3
4
5
6
7
8
9
10
11
12
13
14
15
16
17
18
19
20
21
22
23
24
25




DAVID COSS, MAYOR

ATTEST:



YOLANDA Y. VIGIL, CITY CLERK

APPROVED AS TO FORM:



FRANK D. KATZ, CITY ATTORNEY

Jp/n drive/2008 ord/airport road annex

EXHIBIT A

