



City of Santa Fe Business Capital District (BCD)



Legend

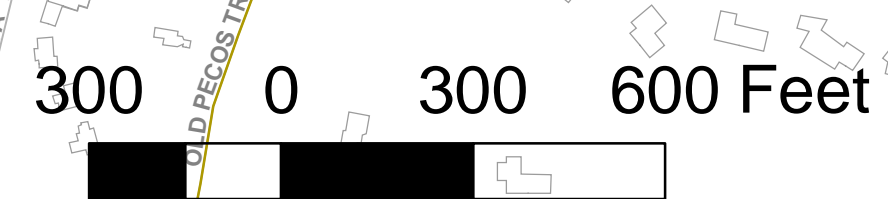
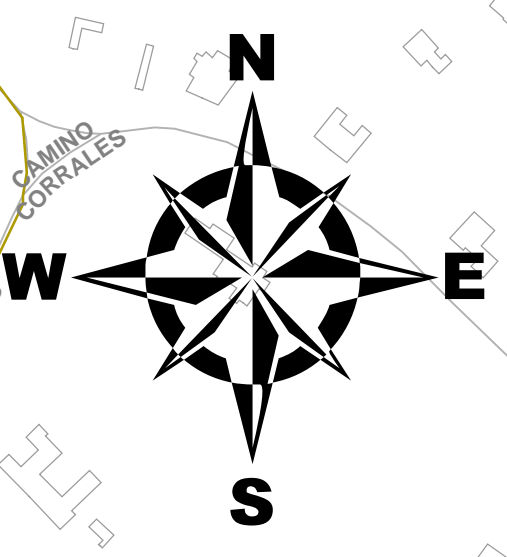
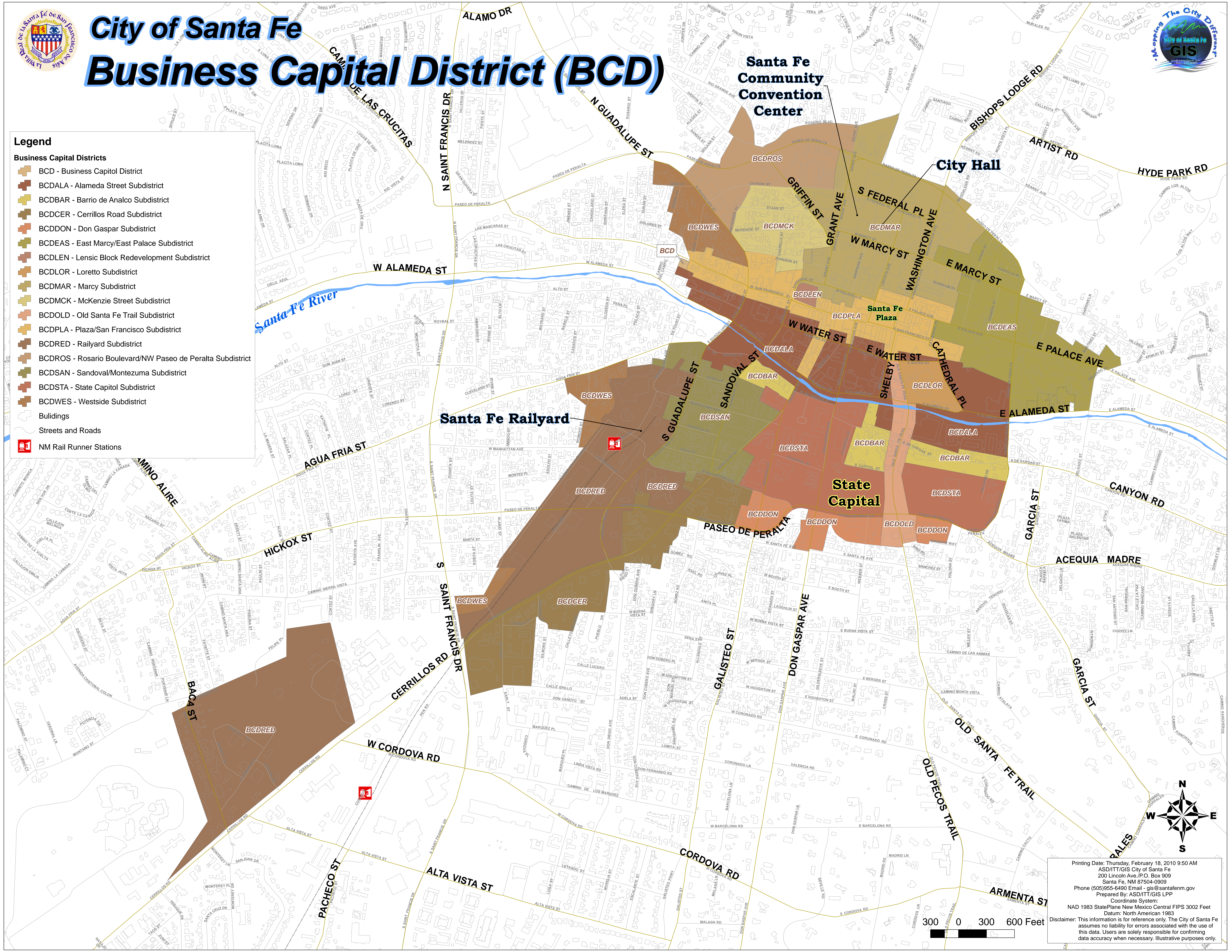
Business Capital Districts

- BCD - Business Capitol District
- BCDA LA - Alameda Street Subdistrict
- BCDB AR - Barrio de Anasco Subdistrict
- BCDC ER - Cerrillos Road Subdistrict
- BCDD ON - Don Gaspar Subdistrict
- BCDE AS - East Marcy/East Palace Subdistrict
- BCDLEN - Lencis Block Redevelopment Subdistrict
- BCDLOR - Loretto Subdistrict
- BCDMAR - Marcy Subdistrict
- BCDMCK - McKenzie Street Subdistrict
- BCDOLD - Old Santa Fe Trail Subdistrict
- BCDPLA - Plaza/San Francisco Subdistrict
- BCDRED - Railyard Subdistrict
- BCDROS - Rosario Boulevard/NW Paseo de Peralta Subdistrict
- BCDSAN - Sandoval/Montezuma Subdistrict
- BCDSTA - State Capitol Subdistrict
- BCDWES - Westside Subdistrict

Buildings

Streets and Roads

NM Rail Runner Stations



Printing Date: Thursday, February 18, 2010 9:50 AM
 ASD/IT/GIS City of Santa Fe
 200 Lincoln Ave./P.O. Box 909
 Santa Fe, NM 87504-0909
 Phone (505)955-6490 E-mail - @santafenm.gov
 Prepared By: ASD/IT/GIS LPP
 Coordinate System:
 NAD 1983 StatePlane New Mexico Central FIPS 3002 Feet
 Datum: North American 1983
 Disclaimer: This information is for reference only. The City of Santa Fe
 assumes no liability for errors associated with the use of
 this data. Users are solely responsible for confirming
 data accuracy when necessary. Illustrative purposes only.