










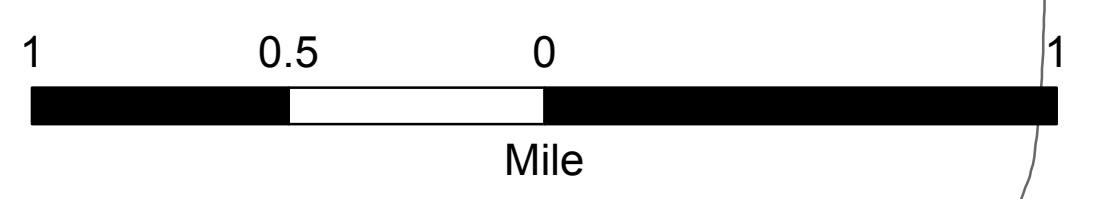

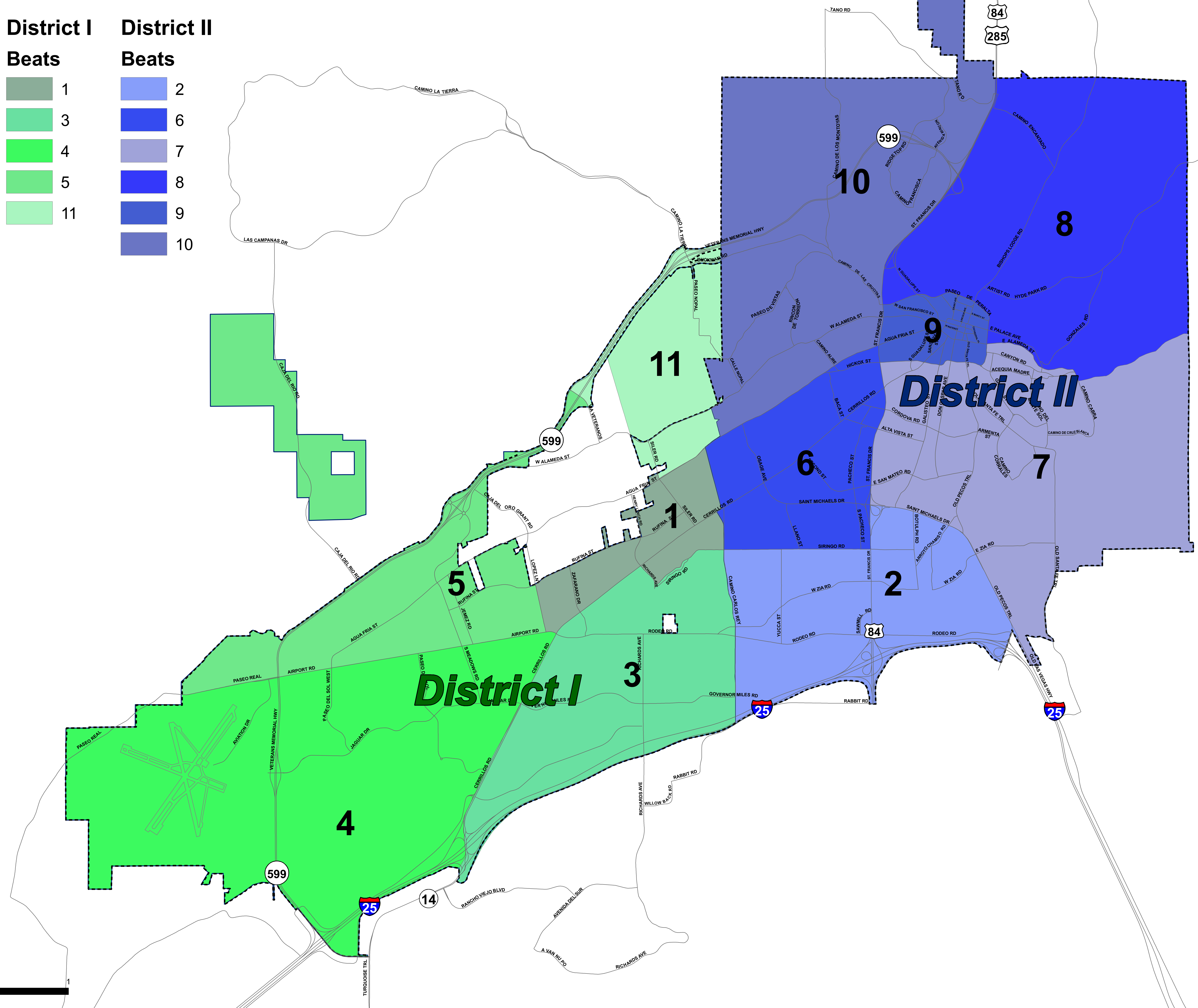




City of Santa Fe Police Districts & Beats



District I	District II
Beats	Beats
 1	 2
 3	 6
 4	 7
 5	 8
 11	 9
	 10



Reference Scale: 1:23,804
 Time: 12:05:05 PM
 Date: Tuesday, February 07, 2017
 Prepared By: Leonard Padilla (GIS Analyst)
 City of Santa Fe GIS
 200 Lincoln Ave. P.O. Box 909
 Santa Fe, New Mexico 87504-0909
 Coordinate System:
 NAD 1983 StatePlane New Mexico Central FIPS 3002 Feet
 Projection: Transverse Mercator
 Datum: North American 1983
 Disclaimer: This information is for reference only.
 The City of Santa Fe assumes no liability
 for errors associated with the use of these data.
 Users are solely responsible for confirming data
 accuracy when necessary.