

Map Status:

All

District:

All

Zone:

All

Sector:

All

Incident Created Date

Last  1 Months (Calendar)

📅 1/1/2025 - 1/31/2025

Switch Map Style  
(Heat/Point Map)

NIBRS Code:

All

NIBRS Offense:

All

Offense Description:

All

Offense Category:

Homicide Offenses

Address:

All

Reset Filters

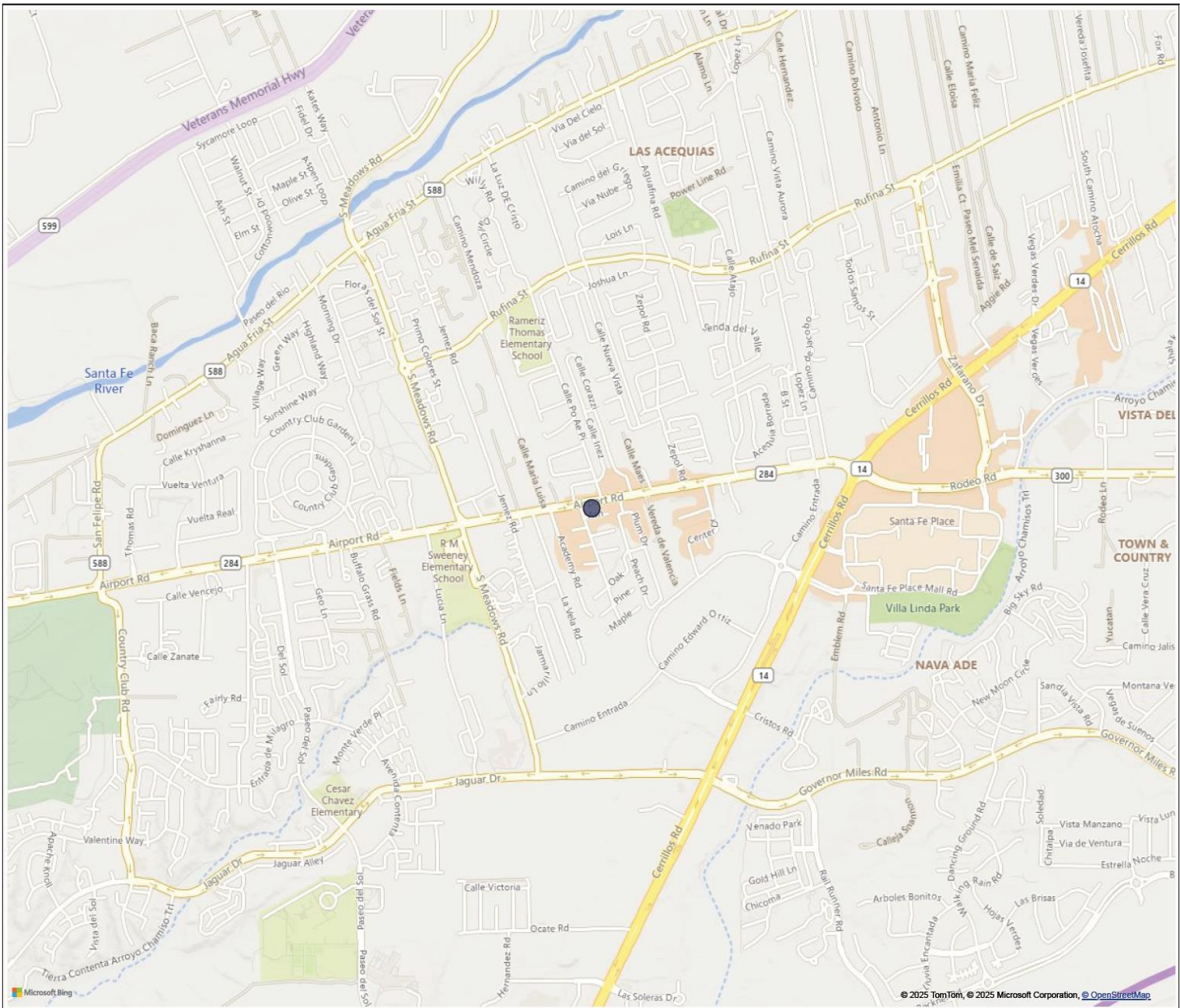
Total Offenses

**1**

---

Total Incidents (May be Inclusive of Multiple Offenses)

**1**



1 offenses mapped.

0 offenses not mapped due to missing and/or incomplete geographic information. Offenses are still counted in other visuals.

Map Status:

District:

Zone:

Sector:

Incident Created Date

1/1/2025 - 1/31/2025

Switch Map Style  
(Heat/Point Map)

NIBRS Code:

NIBRS Offense:

Offense Description:

Offense Category:

Address:

Reset Filters

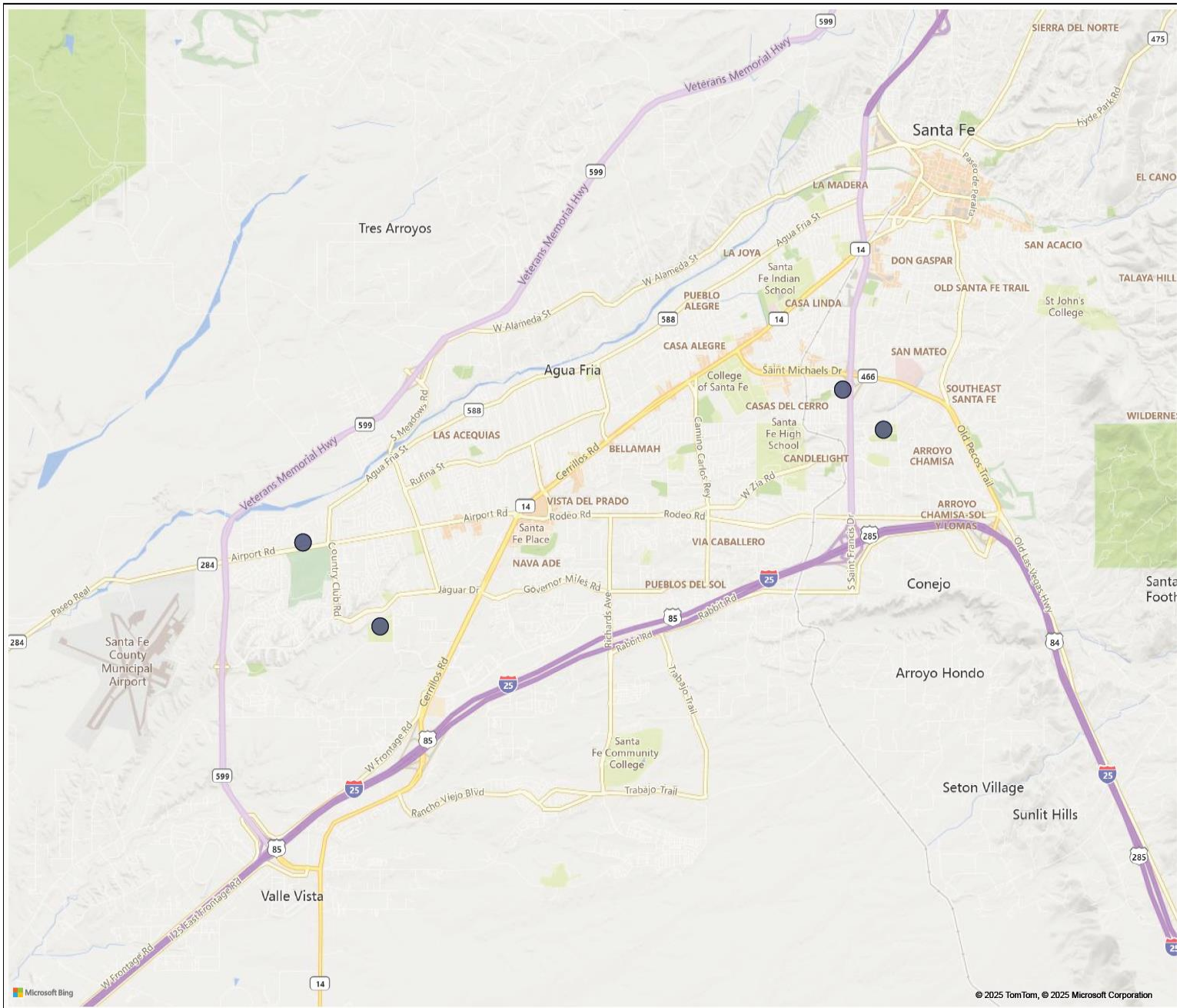

Total Offenses

**4**

---

Total Incidents (May be Inclusive of Multiple Offenses)

**4**



4 offenses mapped.

0 offenses not mapped due to missing and/or incomplete geographic information. Offenses are still counted in other visuals.





# Santa Fe Crime Map



Map Status:

All

District:

All

Zone:

All

Sector:

All

Incident Created Date

Last 1 Months (Calendar)

1/1/2025 - 1/31/2025

Switch Map Style  
(Heat/Point Map)

NIBRS Code:

All

NIBRS Offense:

All

Offense Description:

All

Offense Category:

Arson

Address:

All

Reset Filters

Total Offenses

4

Total Incidents (May be  
Inclusive of Multiple Offenses)

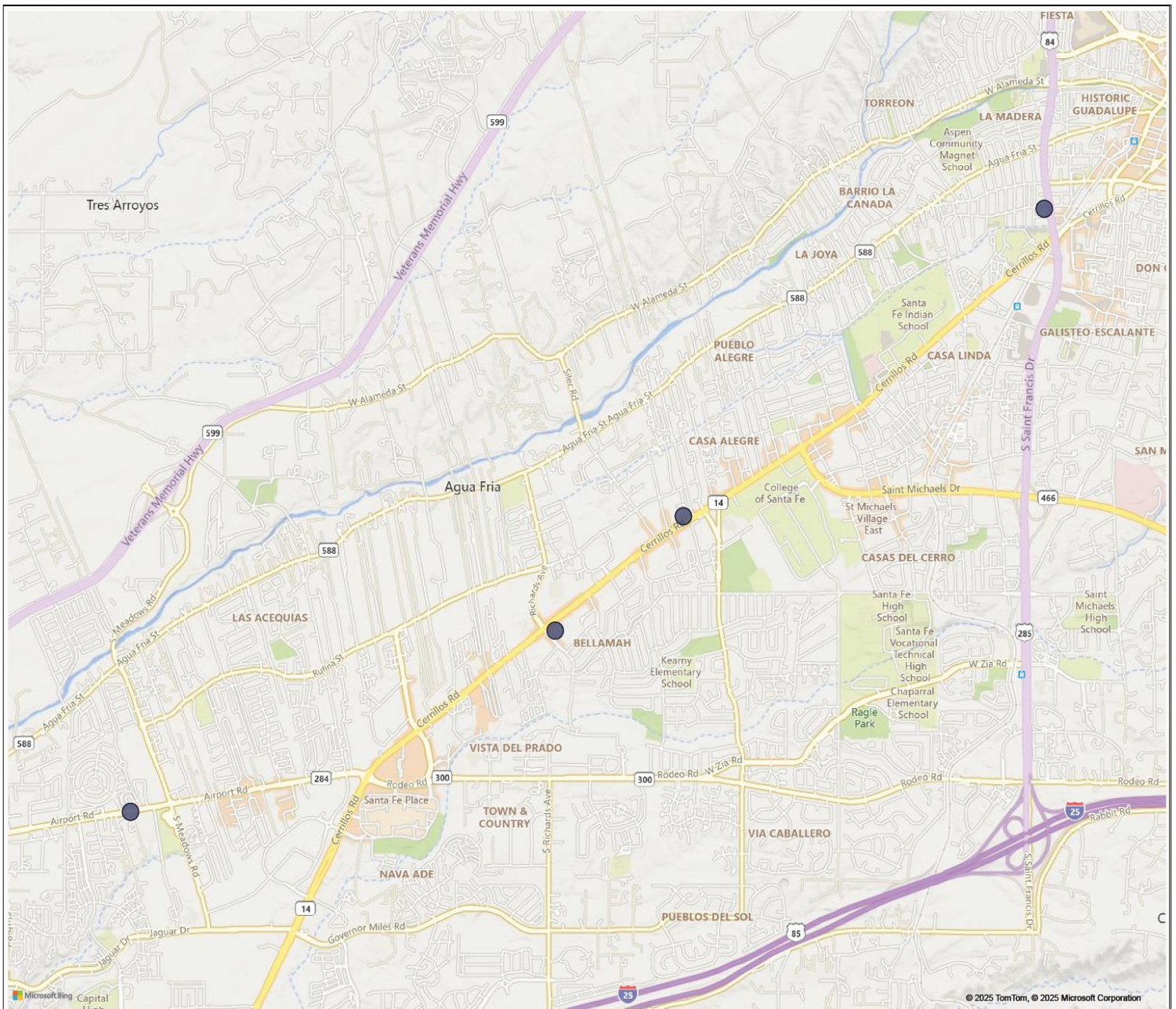
4

Offense Categories (NIBRS)

4



Arson



4 offenses mapped.

0 offenses not mapped due to missing and/or incomplete geographic information. Offenses are still counted in other visuals.



**Map Status:** All    
**District:** All    
**Zone:** All    
**Sector:** All    
**Incident Created Date:** Last  1 Months (Calendar)    
 1/1/2025 - 1/31/2025   
**NIBRS Code:** All    
**NIBRS Offense:** All    
**Offense Description:** All    
**Offense Category:** Robbery    
**Address:** All

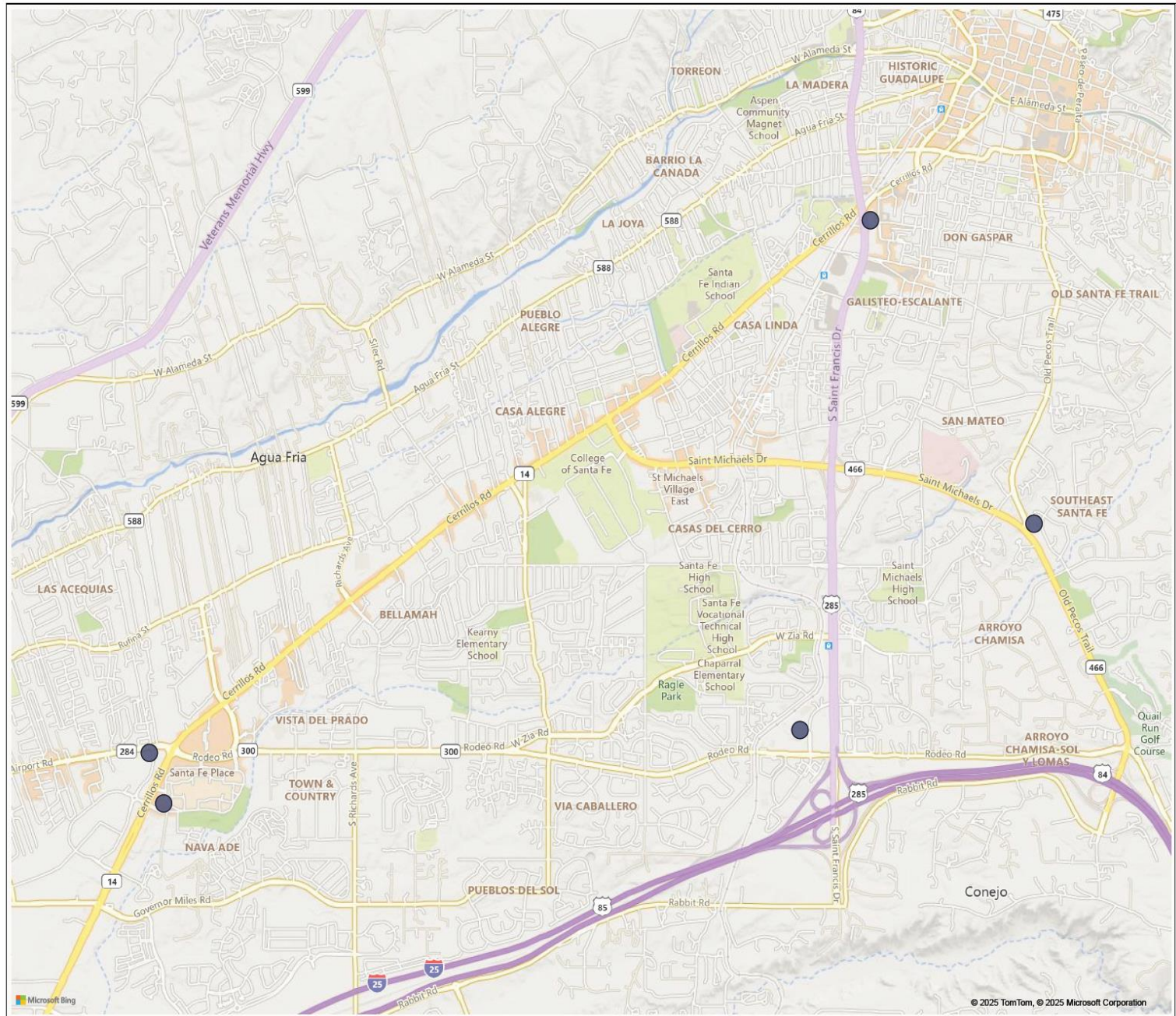
Switch Map Style (Heat/Point Map)

Reset Filters

Total Offenses  
**5**

---

Total Incidents (May be Inclusive of Multiple Offenses)  
**5**



5 offenses mapped.

0 offenses not mapped due to missing and/or incomplete geographic information. Offenses are still counted in other visuals.



Map Status:

District:

Zone:

Sector:

Incident Created Date

1/1/2025 - 1/31/2025

Switch Map Style  
(Heat/Point Map)

NIBRS Code:

NIBRS Offense:

Offense Description:

Offense Category:

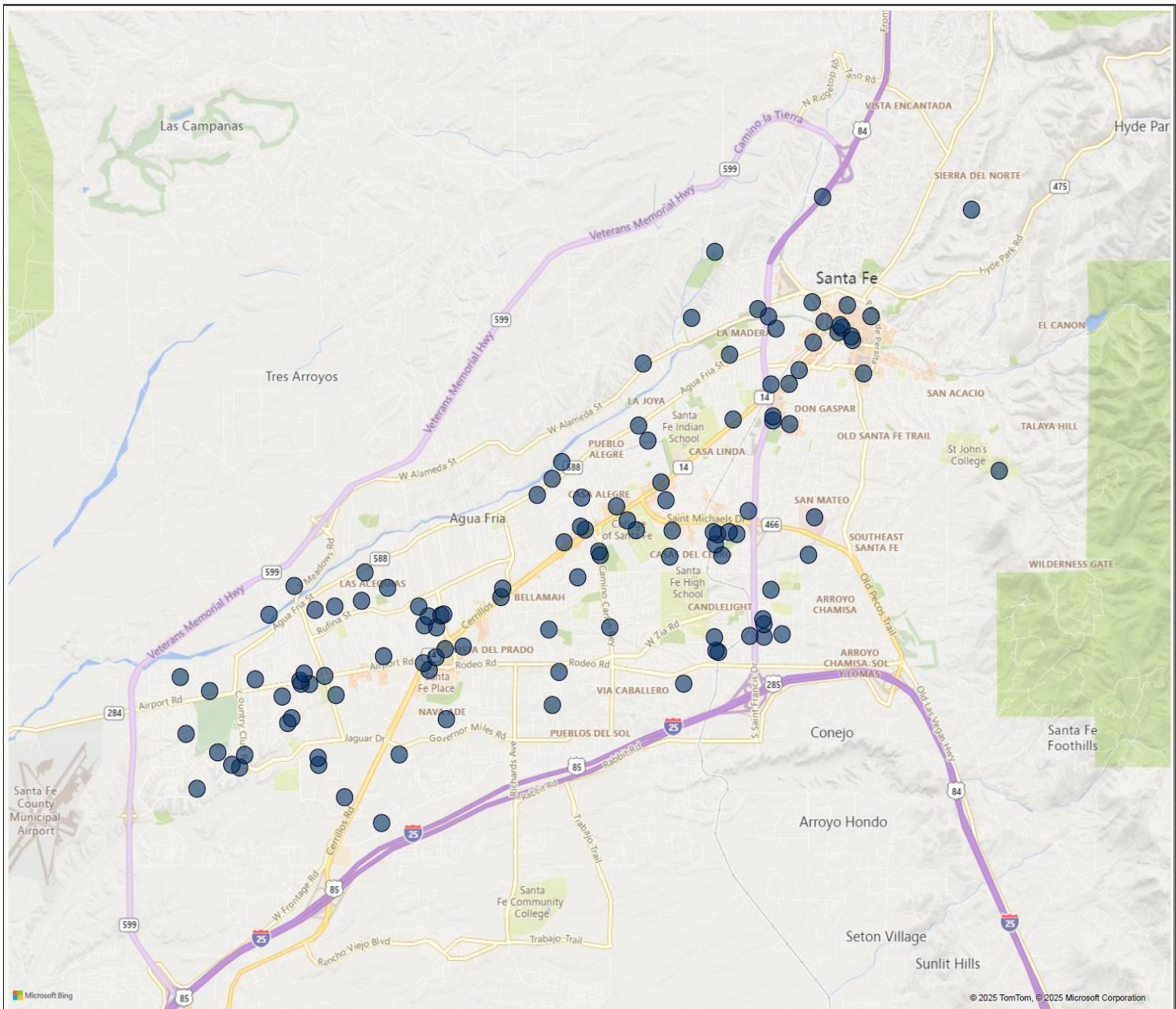
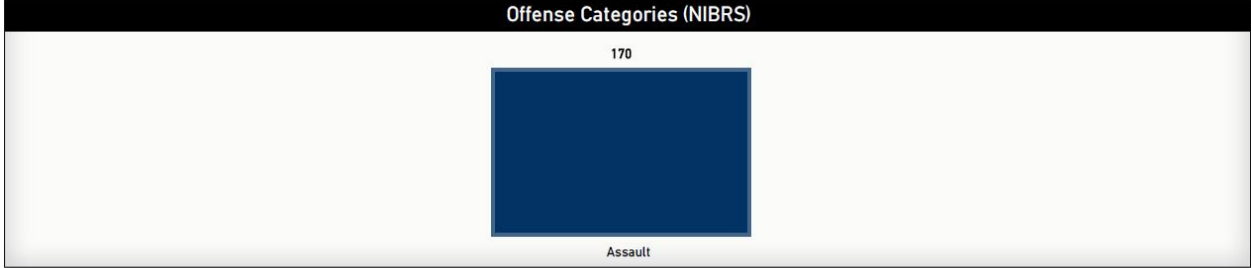
Address:

Reset Filters

Total Offenses  
**170**

---

Total Incidents (May be Inclusive of Multiple Offenses)  
**134**



165 offenses mapped.

5 offenses not mapped due to missing and/or incomplete geographic information. Offenses are still counted in other visuals.



**Map Status:** All  **District:** All  **Zone:** All  **Sector:** All  **Incident Created Date:** Last 1 Months (Calendar)

1/1/2025 - 1/31/2025

Switch Map Style (Heat/Point Map)

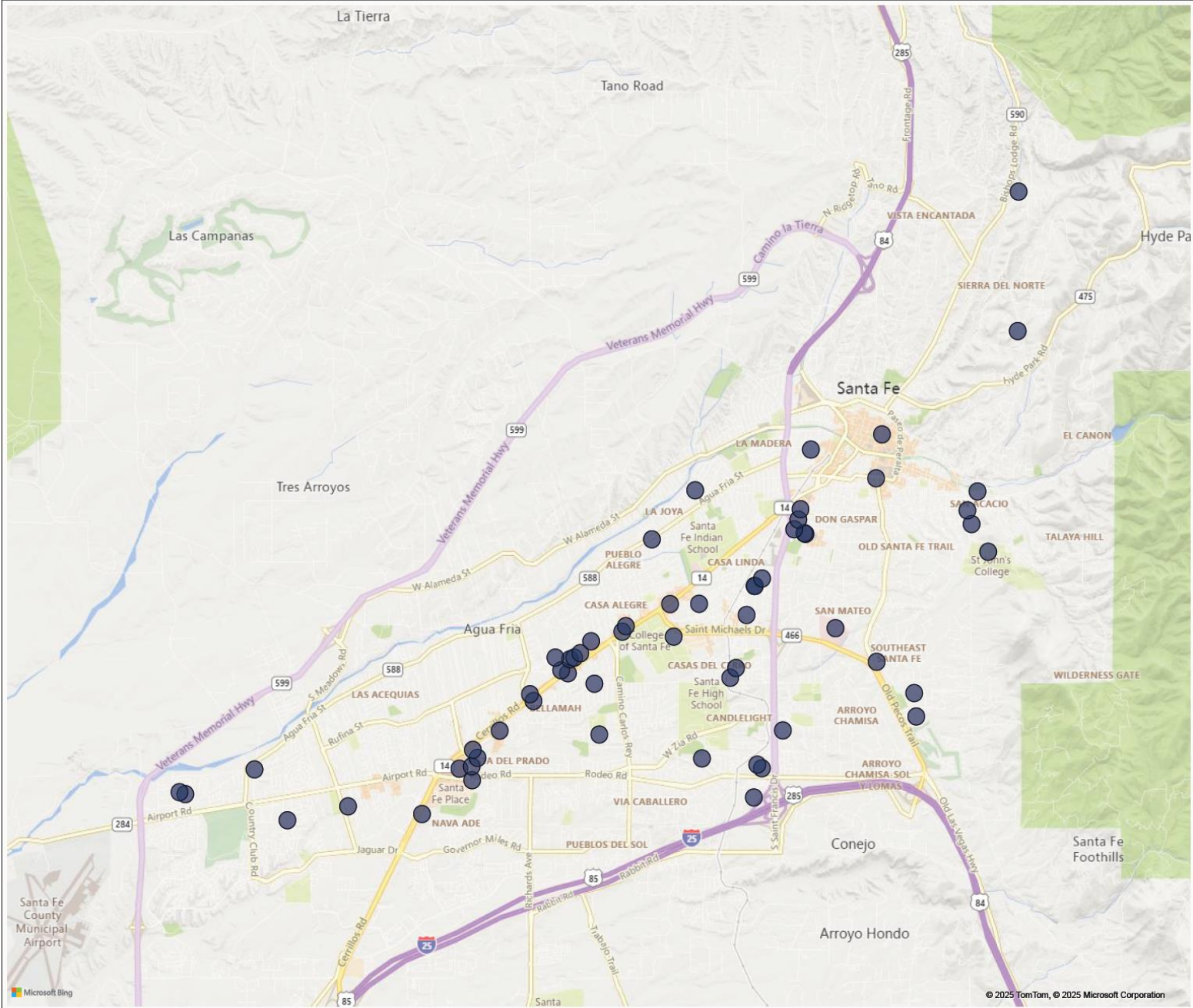
**NIBRS Code:** All  **NIBRS Offense:** All  **Offense Description:** All  **Offense Category:** Burglary/Breaking & Enter...  **Address:** All

Reset Filters

Total Offenses  
**73**

---

Total Incidents (May be Inclusive of Multiple Offenses)  
**71**



70 offenses mapped.

3 offenses not mapped due to missing and/or incomplete geographic information. Offenses are still counted in other visuals.

**Map Status:** All **District:** All **Zone:** All **Sector:** All **Incident Created Date:** Last 1 Months (Calendar) 1/1/2025 - 1/31/2025

**NIBRS Code:** All **NIBRS Offense:** All **Offense Description:** All **Offense Category:** Motor Vehicle Theft **Address:** All

Switch Map Style (Heat/Point Map)

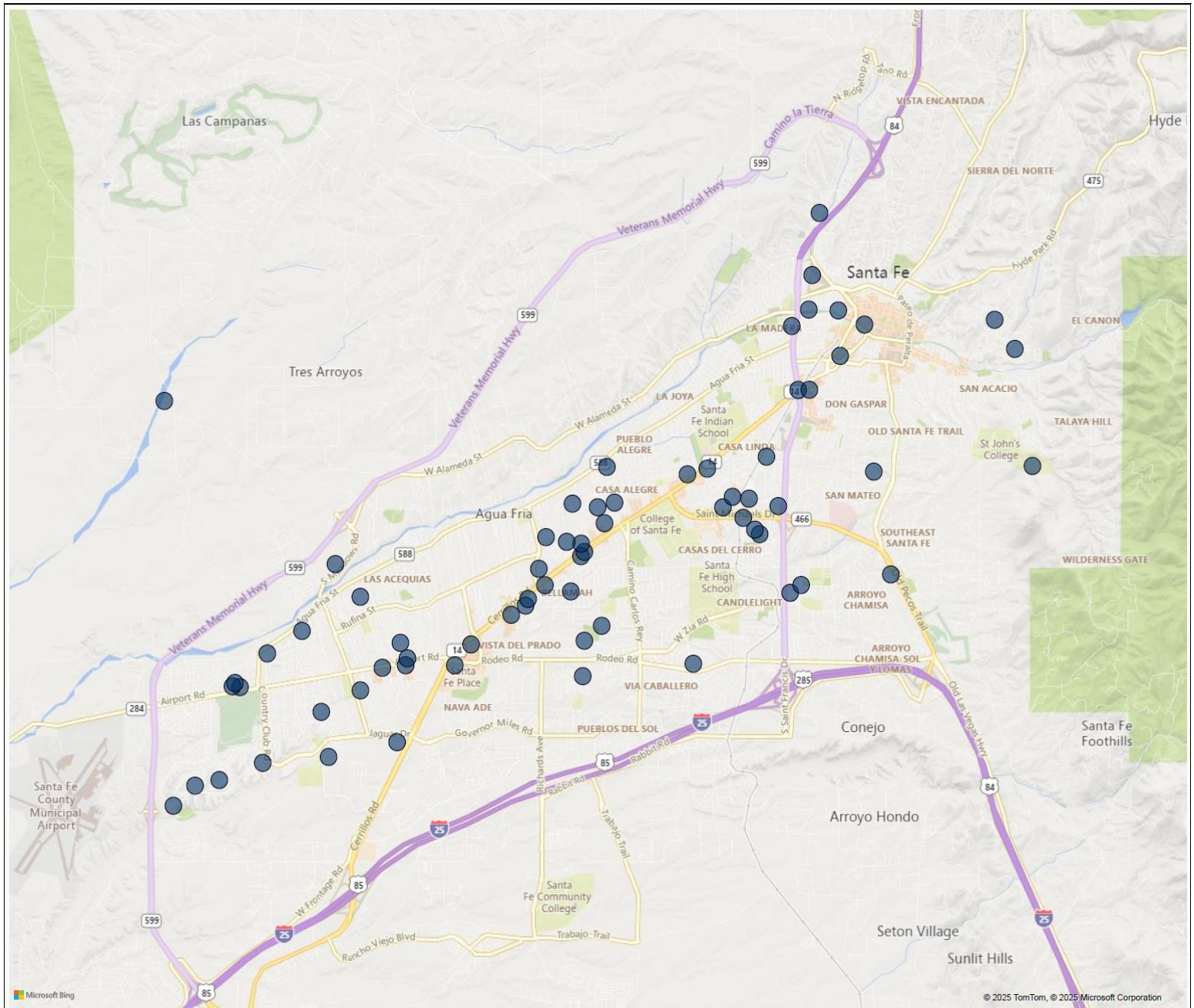
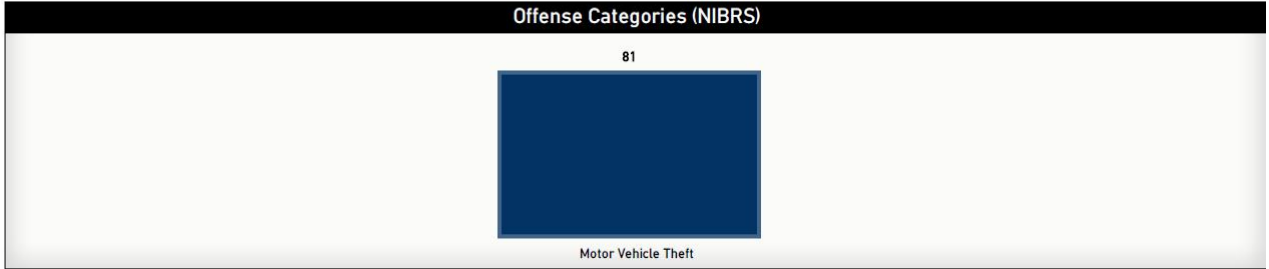
Reset Filters

Total Offenses

## 81

Total Incidents (May be Inclusive of Multiple Offenses)

## 78





Map Status:

All

District:

All

Zone:

All

Sector:

All

Incident Created Date

Last 1 Months (Calendar)

1/1/2025 - 1/31/2025

Switch Map Style (Heat/Point Map)

NIBRS Code:

23F - Theft From Motor V...

NIBRS Offense:

All

Offense Description:

All

Offense Category:

All

Address:

All

Reset Filters

Total Offenses

75

Total Incidents (May be Inclusive of Multiple Offenses)

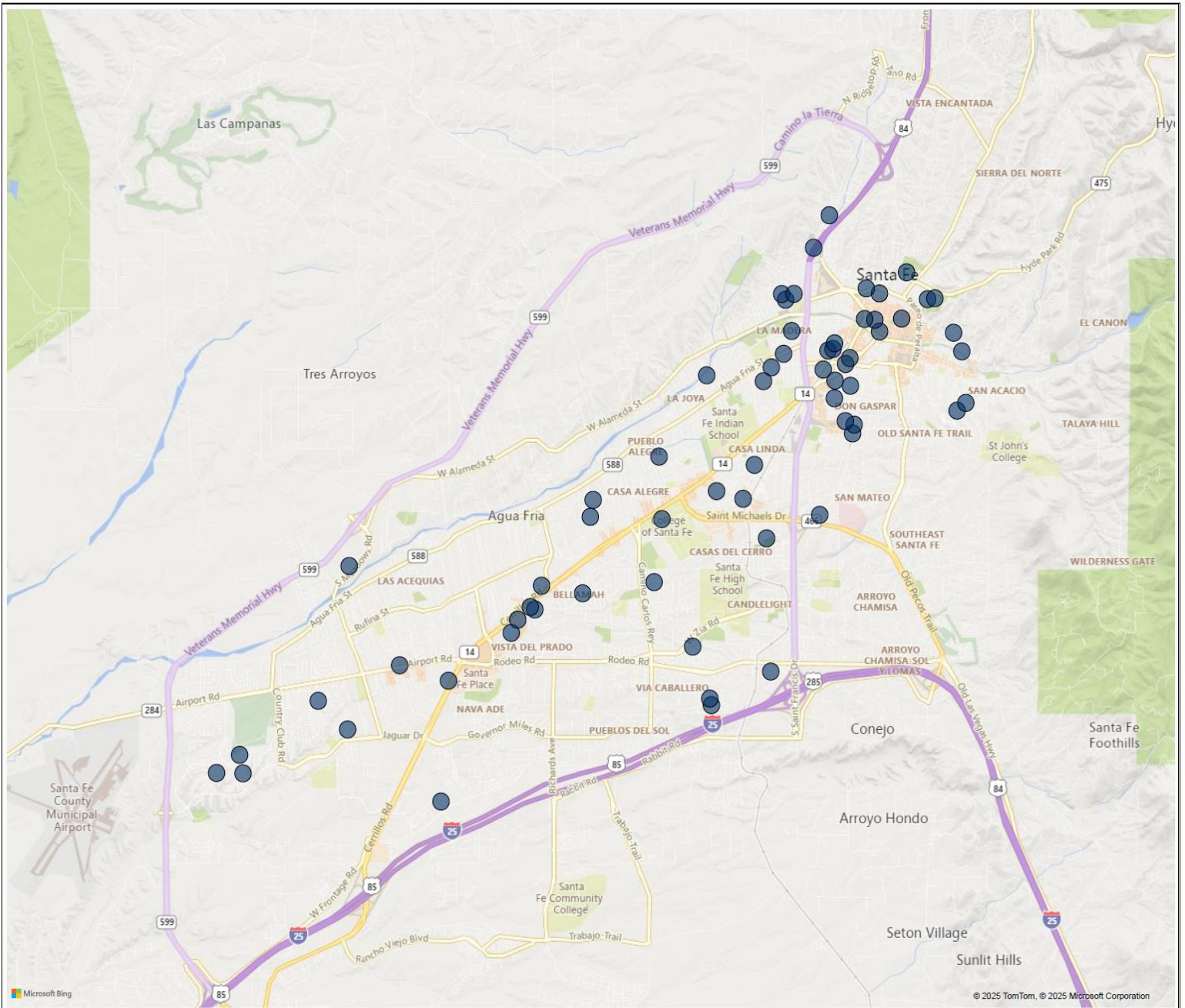
75

### Offense Categories (NIBRS)

75



Larceny/Theft



70 offenses mapped.

5 offenses not mapped due to missing and/or incomplete geographic information. Offenses are still counted in other visuals.



**Map Status:** 
**District:** 
**Zone:** 
**Sector:** 
**Incident Created Date:** Last  Months (Calendar)

**NIBRS Code:** 
**NIBRS Offense:** 
**Offense Description:** 
**Offense Category:** 
**Address:**

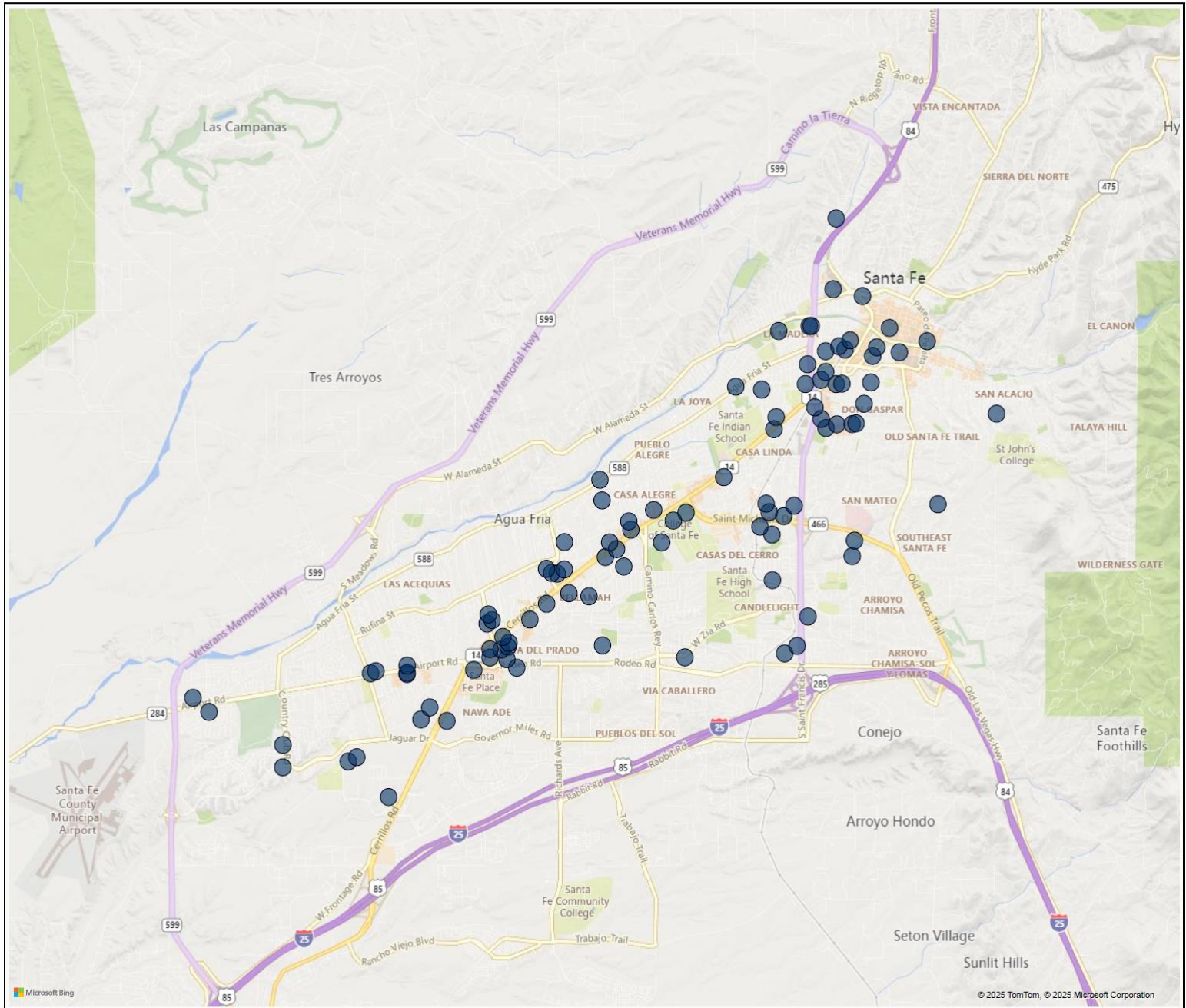
1/1/2025 - 1/31/2025

Switch Map Style (Heat/Point Map)

Reset Filters

Total Offenses  
**200**

Total Incidents (May be Inclusive of Multiple Offenses)  
**196**



190 offenses mapped.

10 offenses not mapped due to missing and/or incomplete geographic information. Offenses are still counted in other visuals.