


**Map Status:** 
**District:** 
**Zone:** 
**Sector:** 
**Created Date:** Last  Months (Calend... 

Switch Map Style (Heat/Point Map)

**NIBRS Code:** 
**NIBRS Offense:** 
**Offense Description:** 
**Offense Category:** Homicide Offenses 
**Address:**

Reset Filters

### Offense Categories (NIBRS)

Total Offenses

--

Total Incidents (May be Inclusive of Multiple Offenses)

0

Homicide Offenses



0 offenses mapped.

0 offenses not mapped due to missing and/or incomplete geographic information. Offenses are still counted in other visuals.



**Map Status:**  
All

**District:**  
All

**Zone:**  
All

**Sector:**  
All

**Created Date:**  
Last 1 Months (Calendar)



Switch Map Style (Heat/Point Map)

2/1/2025 - 2/28/2025

**NIBRS Code:**  
All

**NIBRS Offense:**  
All

**Offense Description:**  
All

**Offense Category:**  
Sex Offenses

**Address:**  
All

Reset Filters

Total Offenses

14

Total Incidents (May be Inclusive of Multiple Offenses)

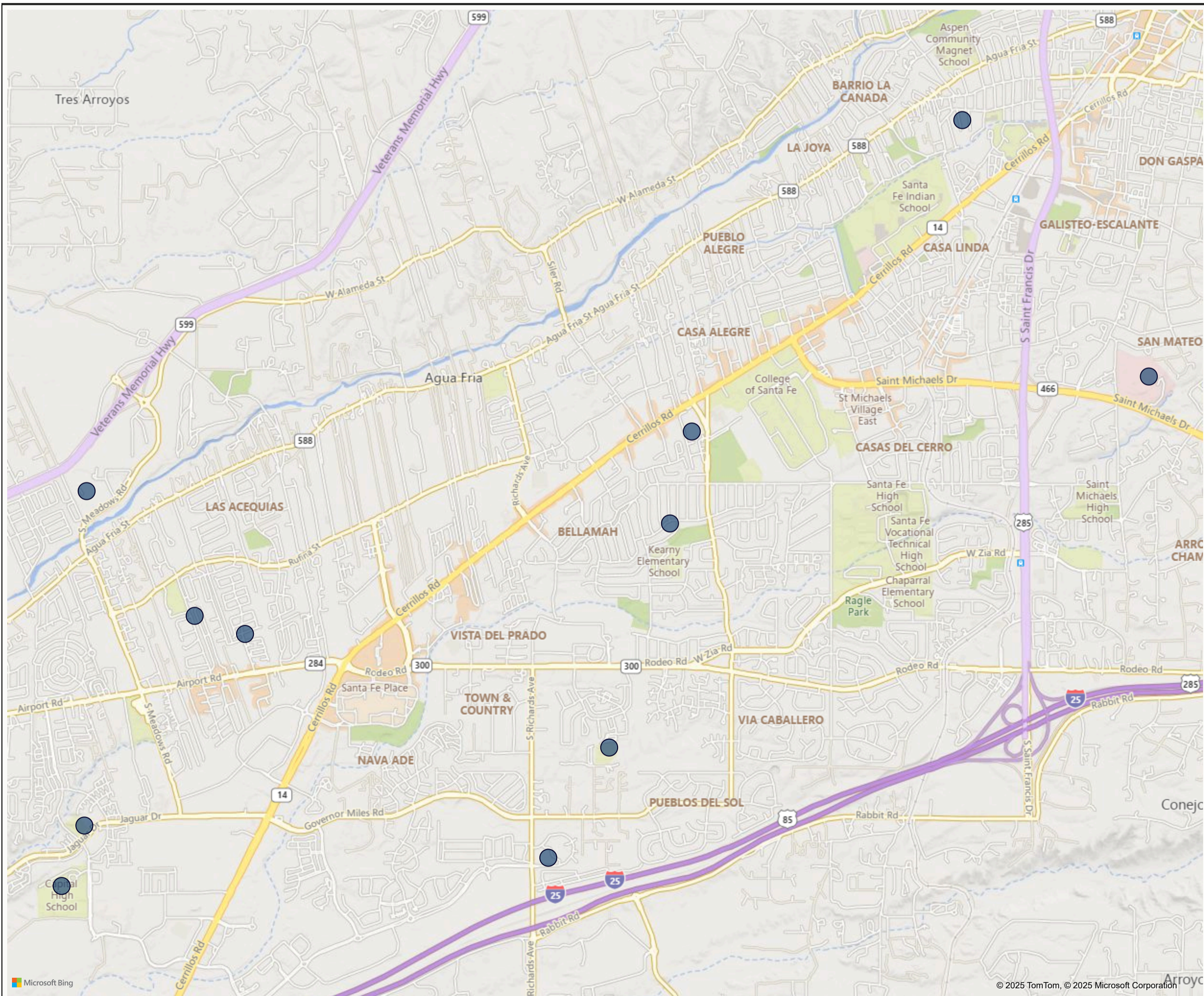
12

Offense Categories (NIBRS)

14



Sex Offenses



14 offenses mapped.

0 offenses not mapped due to missing and/or incomplete geographic information. Offenses are still counted in other visuals.



Map Status:

All

District:

All

Zone:

All

Sector:

All

Created Date:

Last 1 Months (Calend...)



2/1/2025 - 2/28/2025

Switch Map Style (Heat/Point Map)

NIBRS Code:

All

NIBRS Offense:

All

Offense Description:

All

Offense Category:

Arson

Address:

All

Reset Filters

Total Offenses

2

Total Incidents (May be Inclusive of Multiple Offenses)

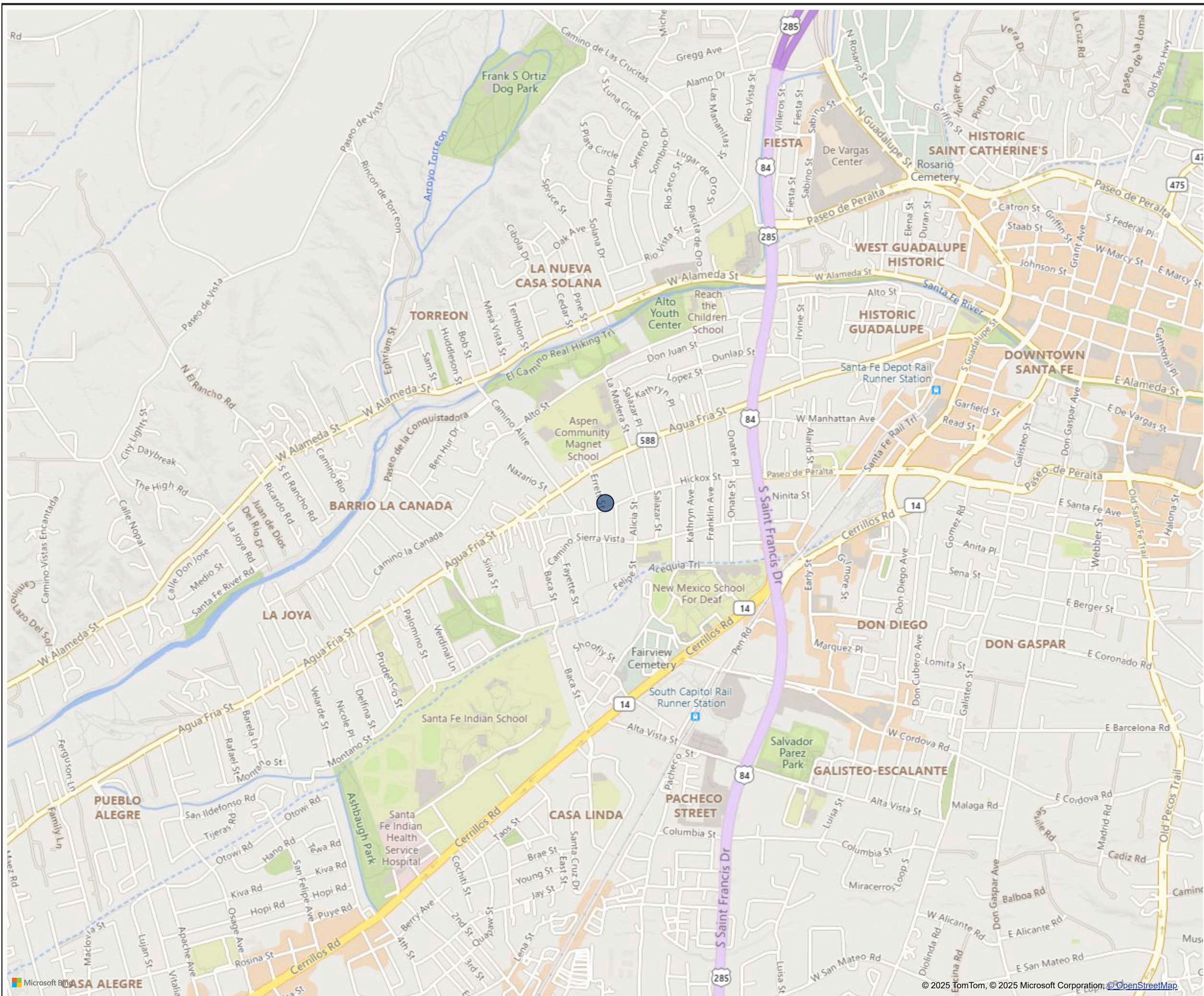
2

Offense Categories (NIBRS)

2



Arson



1 offenses mapped.

1 offenses not mapped due to missing and/or incomplete geographic information. Offenses are still counted in other visuals.



**Map Status:**  
All

**District:**  
All

**Zone:**  
All

**Sector:**  
All

**Created Date:**  
Last 1 Months (Calendar)



Switch Map Style (Heat/Point Map)

2/1/2025 - 2/28/2025

**NIBRS Code:**  
All

**NIBRS Offense:**  
All

**Offense Description:**  
All

**Offense Category:**  
Robbery

**Address:**  
All

Reset Filters

### Offense Categories (NIBRS)

5



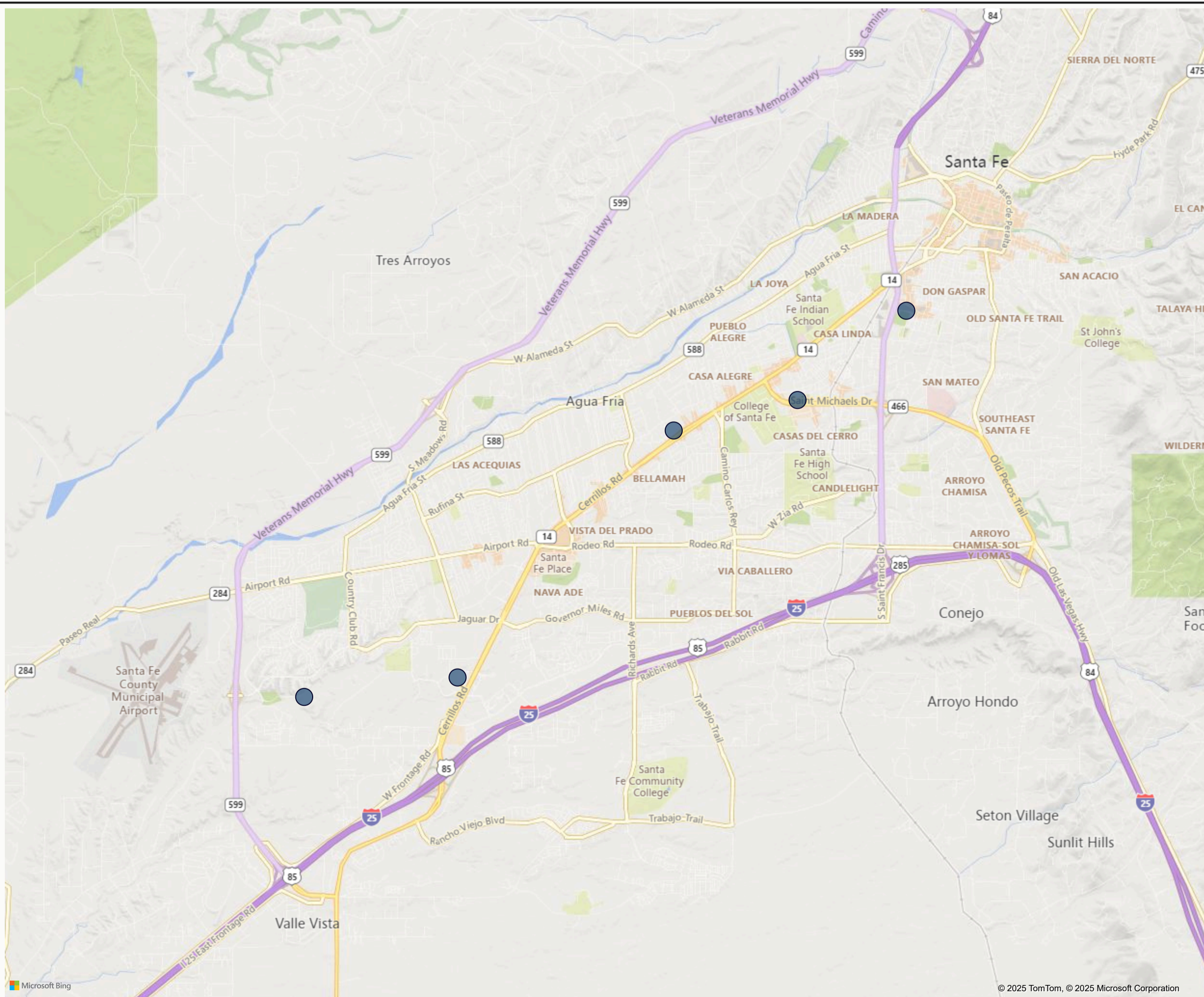
Robbery

Total Offenses

5

Total Incidents (May be Inclusive of Multiple Offenses)

5



5 offenses mapped.

0 offenses not mapped due to missing and/or incomplete geographic information. Offenses are still counted in other visuals.



**Map Status:** 
**District:** 
**Zone:** 
**Sector:** 
**Created Date:** Last 1 Months (Calendar)

**NIBRS Code:** 
**NIBRS Offense:** 
**Offense Description:** 
**Offense Category:** Assault

**Address:**

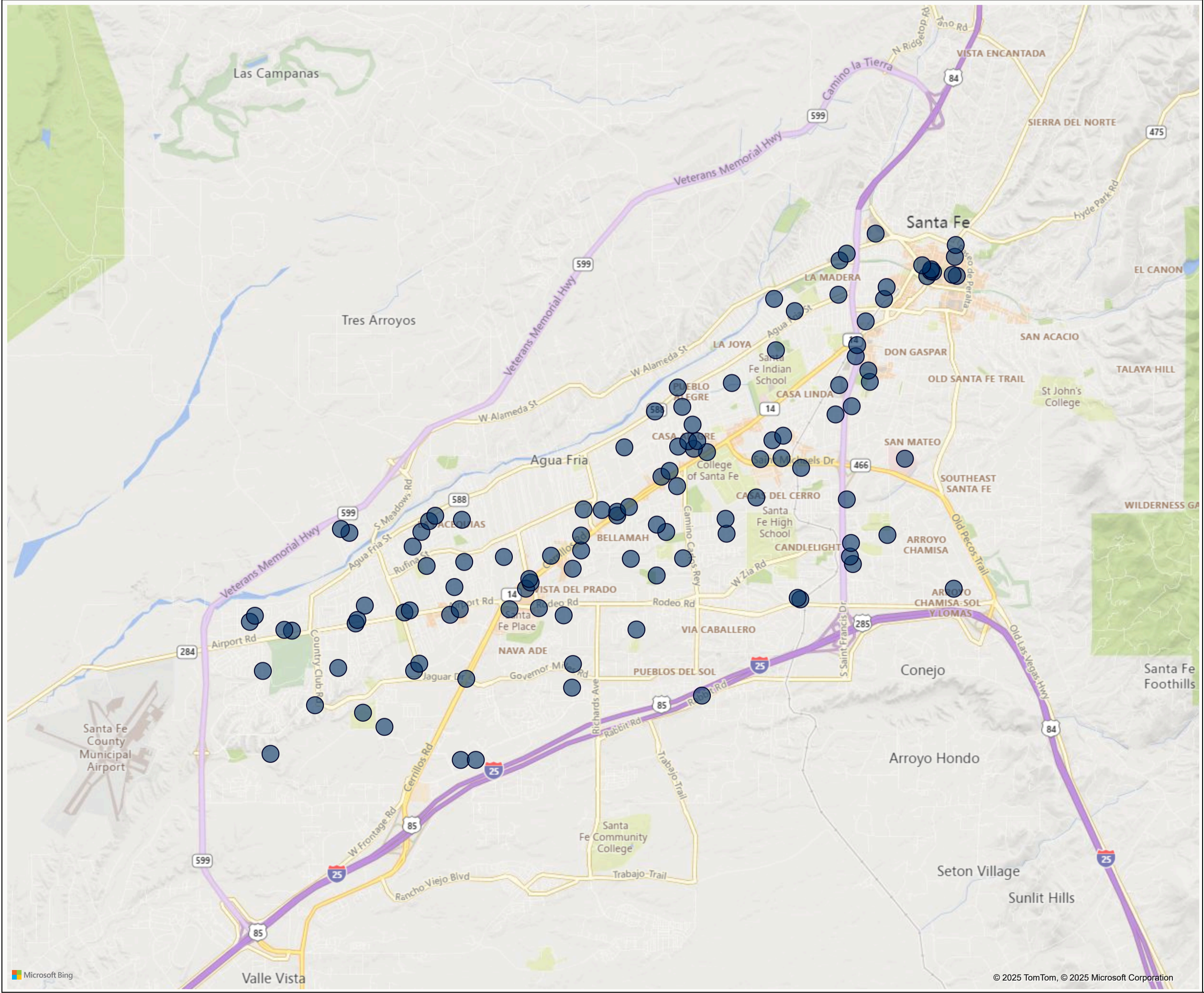
2/1/2025 - 2/28/2025

Switch Map Style (Heat/Point Map)

Reset Filters

Total Offenses  
**156**

Total Incidents (May be Inclusive of Multiple Offenses)  
**136**



152 offenses mapped.

4 offenses not mapped due to missing and/or incomplete geographic information. Offenses are still counted in other visuals.



**Map Status:**  
All

**District:**  
All

**Zone:**  
All

**Sector:**  
All

**Created Date:**  
Last 1 Months (Calendar)



Switch Map Style (Heat/Point Map)

2/1/2025 - 2/28/2025

**NIBRS Code:**  
All

**NIBRS Offense:**  
All

**Offense Description:**  
All

**Offense Category:**  
Burglary/Breaking & Enter...

**Address:**  
All

Reset Filters

Total Offenses

44

Total Incidents (May be Inclusive of Multiple Offenses)

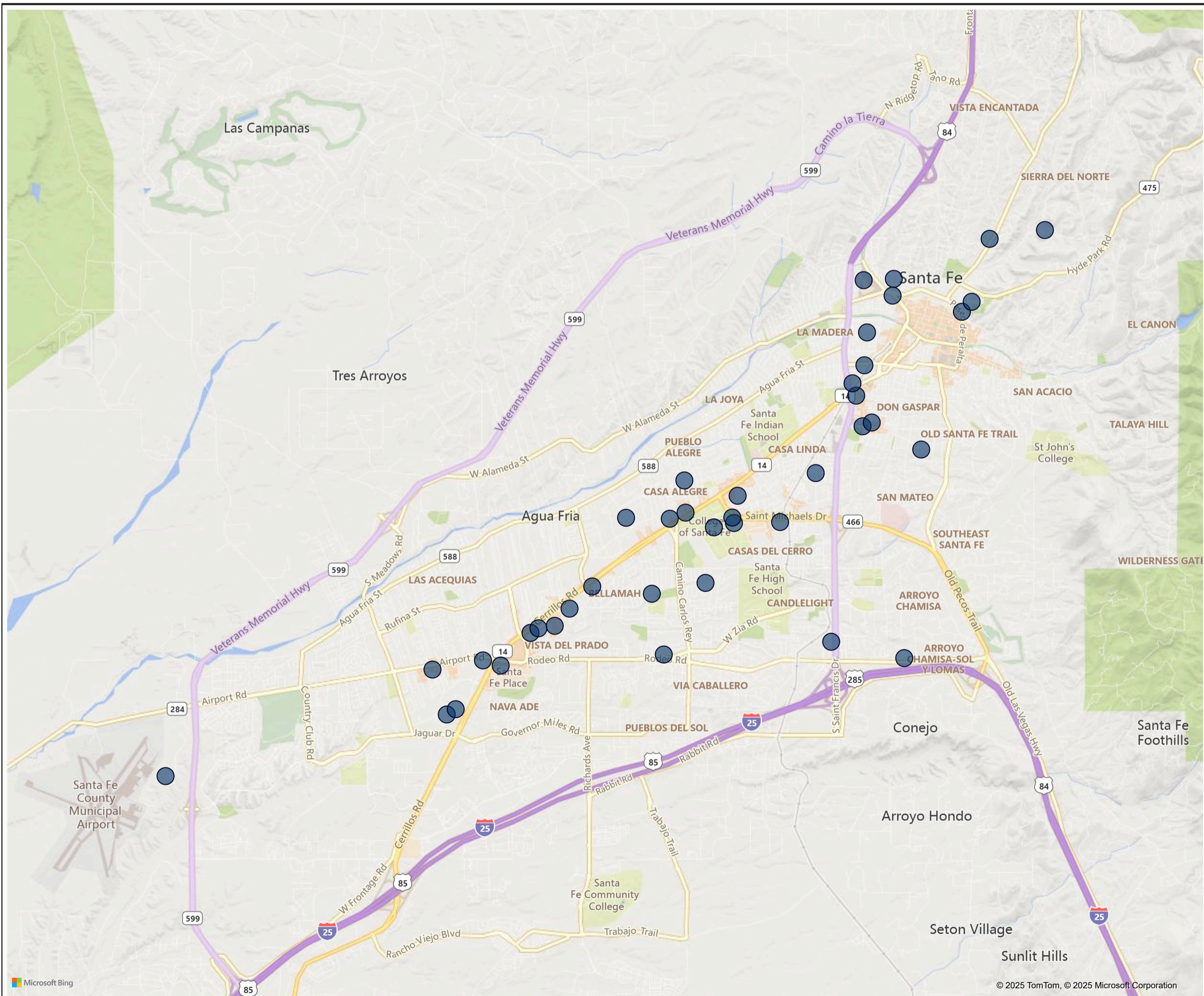
44

Offense Categories (NIBRS)

44



Burglary/Breaking & Entering





**Map Status:** 
**District:** 
**Zone:** 
**Sector:** 
**Created Date:** Last | 1 | Months (Calend... |

Switch Map Style (Heat/Point Map)

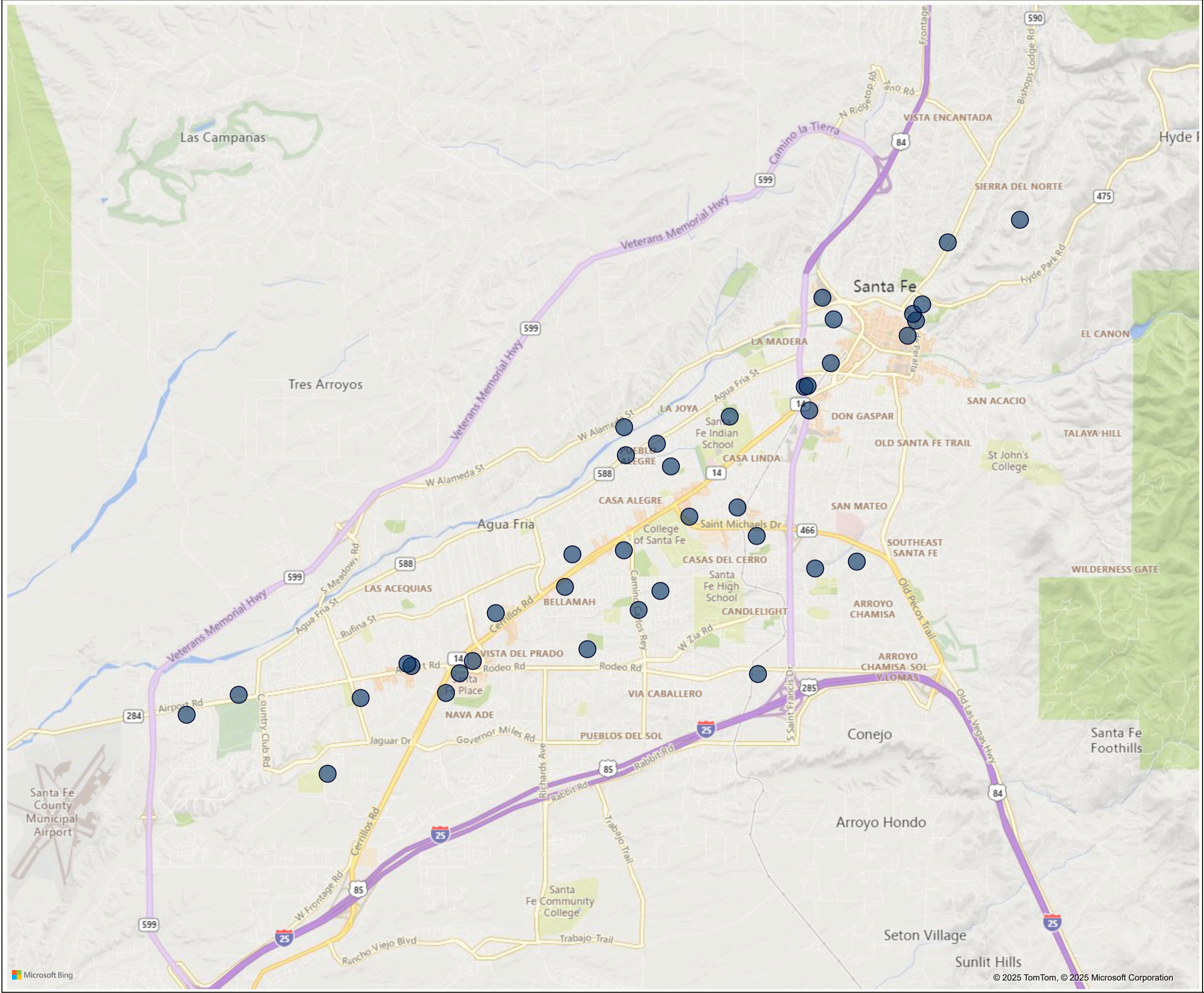
**NIBRS Code:** 
**NIBRS Offense:** 
**Offense Description:** 
**Offense Category:** Motor Vehicle Theft

Reset Filters

2/1/2025 - 2/28/2025

Total Offenses  
**46**

Total Incidents (May be Inclusive of Multiple Offenses)  
**46**



45 offenses mapped.

1 offenses not mapped due to missing and/or incomplete geographic information. Offenses are still counted in other visuals.



**Map Status:**  
All

**District:**  
All

**Zone:**  
All

**Sector:**  
All

**Created Date:**  
Last 1 Months (Calendar)



Switch Map Style (Heat/Point Map)

2/1/2025 - 2/28/2025

**NIBRS Code:**  
All

**NIBRS Offense:**  
All

**Offense Description:**  
All

**Offense Category:**  
Theft From Motor Vehicle

**Address:**  
All

Reset Filters

Offense Categories (NIBRS)

66



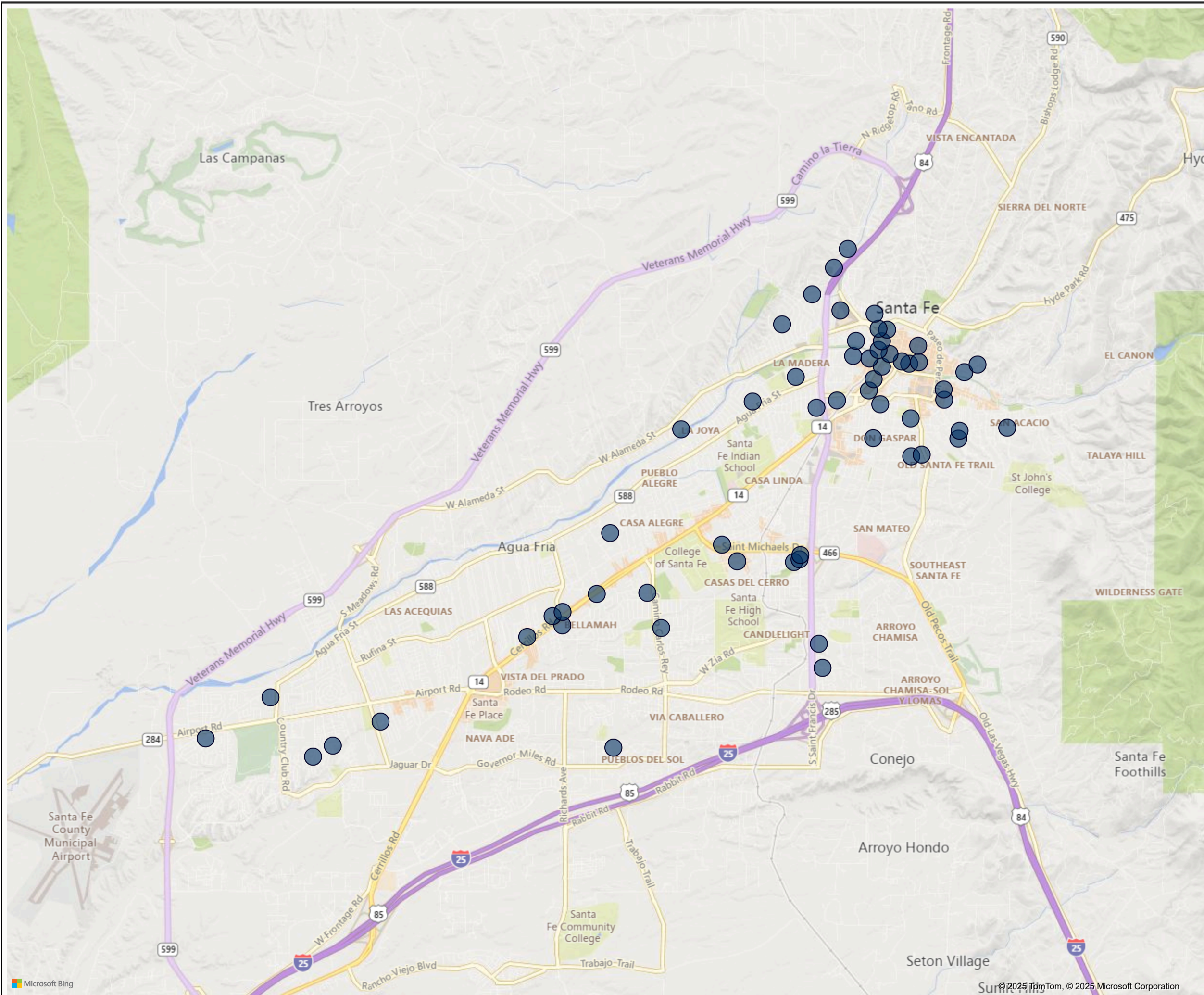
Theft From Motor Vehicle

Total Offenses

66

Total Incidents (May be Inclusive of Multiple Offenses)

66



63 offenses mapped.

3 offenses not mapped due to missing and/or incomplete geographic information. Offenses are still counted in other visuals.



Map Status:  
All

District:  
All

Zone:  
All

Sector:  
All

Created Date:  
Last 1 Months (Calendar)



Switch Map Style  
(Heat/Point Map)

NIBRS Code:  
All

NIBRS Offense:  
All

Offense Description:  
All

Offense Category:  
Larceny/Theft

Address:  
All

Reset Filters

2/1/2025 - 2/28/2025

Total Offenses

167

Total Incidents (May be Inclusive of Multiple Offenses)

166

Offense Categories (NIBRS)

167



Larceny/Theft

