

**Map Status:**  
All

**District:**  
All

**Zone:**  
All

**Sector:**  
All

**Created Date:**  
Last 1 Months (Calendar)

3/1/2025 - 3/31/2025



Switch Map Style (Heat/Point Map)

**NIBRS Code:**  
All

**NIBRS Offense:**  
All

**Offense Description:**  
All

**Offense Category:**  
Homicide Offenses

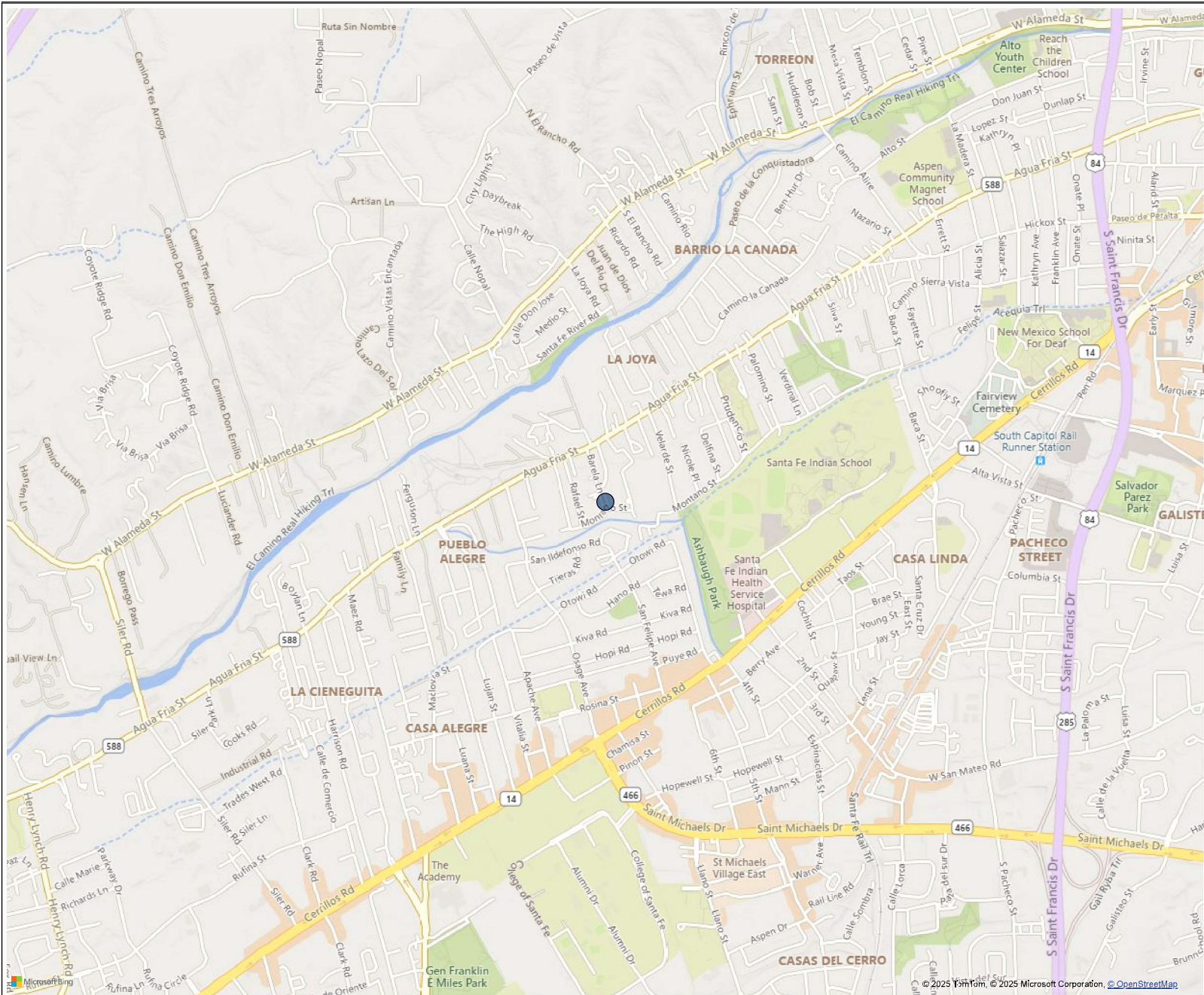
**Address:**  
All

Reset Filters

**Total Offenses**  
**1**

---

**Total Incidents (May be Inclusive of Multiple Offenses)**  
**1**



1 offenses mapped.

0 offenses not mapped due to missing and/or incomplete geographic information. Offenses are still counted in other visuals.



Map Status:  
All

District:  
All

Zone:  
All

Sector:  
All

Created Date:  
Last 1 Months (Calendar)  
3/1/2025 - 3/31/2025

Switch Map Style  
(Heat/Point Map)

NIBRS Code:  
All

NIBRS Offense:  
All

Offense Description:  
All

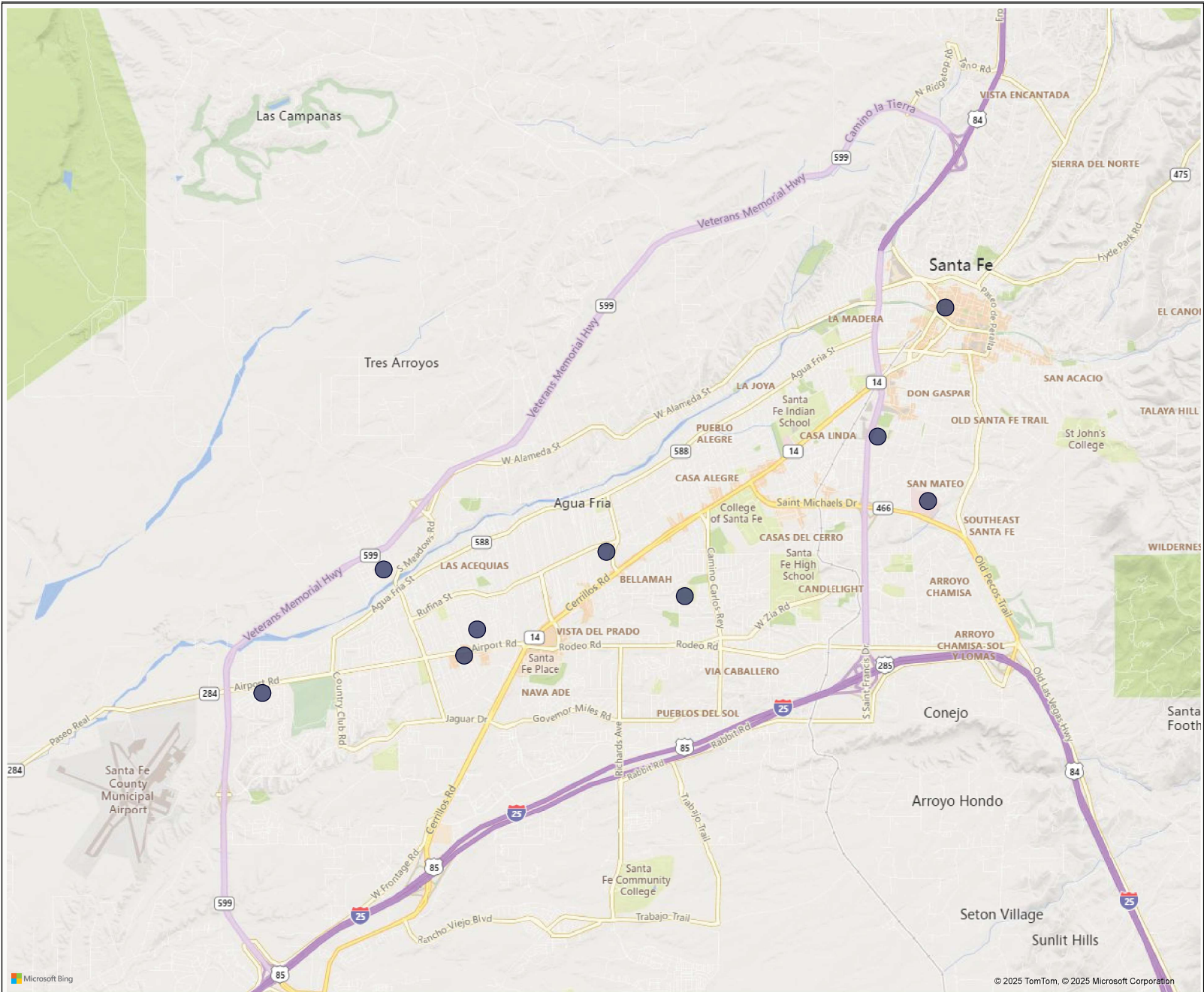
Offense Category:  
Sex Offenses

Address:  
All

Reset Filters

Total Offenses  
**12**

Total Incidents (May be Inclusive of Multiple Offenses)  
**11**



11 offenses mapped.

1 offenses not mapped due to missing and/or incomplete geographic information. Offenses are still counted in other visuals.



Map Status:

All

District:

All

Zone:

All

Sector:

All

Created Date:

Last 1 Months (Calendar)

3/1/2025 - 3/31/2025



Switch Map Style  
(Heat/Point Map)

NIBRS Code:

All

NIBRS Offense:

All

Offense Description:

All

Offense Category:

Arson

Address:

All

Reset Filters

Total Offenses


1

Total Incidents (May be  
Inclusive of Multiple Offenses)

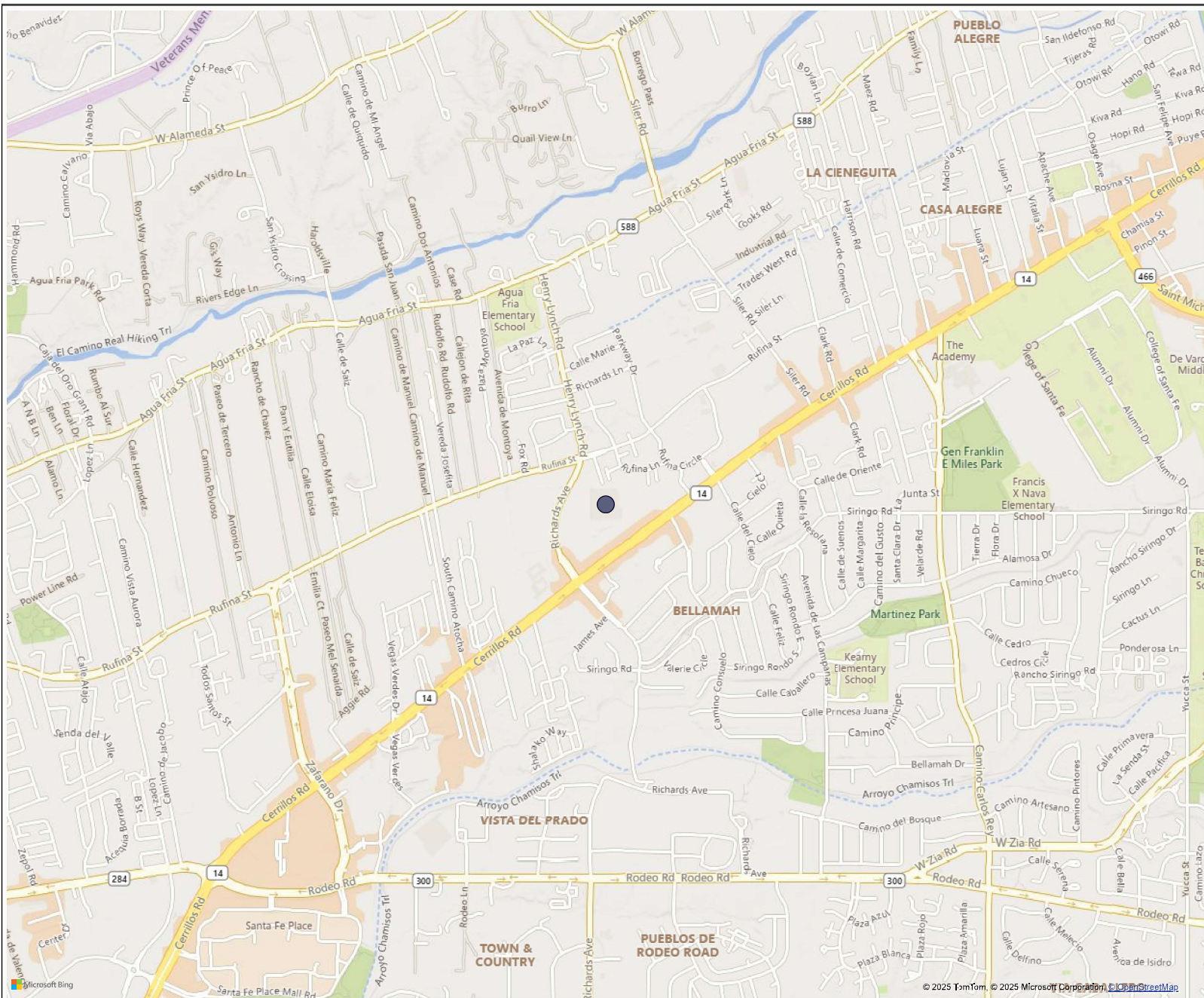
1

Offense Categories (NIBRS)

1



Arson



1 offenses mapped.

0 offenses not mapped due to missing and/or incomplete geographic information. Offenses are still counted in other visuals.



Map Status:  
All

District:  
All

Zone:  
All

Sector:  
All

Created Date:  
Last 1 Months (Calendar)  
3/1/2025 - 3/31/2025



Switch Map Style  
(Heat/Point Map)

NIBRS Code:  
All

NIBRS Offense:  
All

Offense Description:  
All

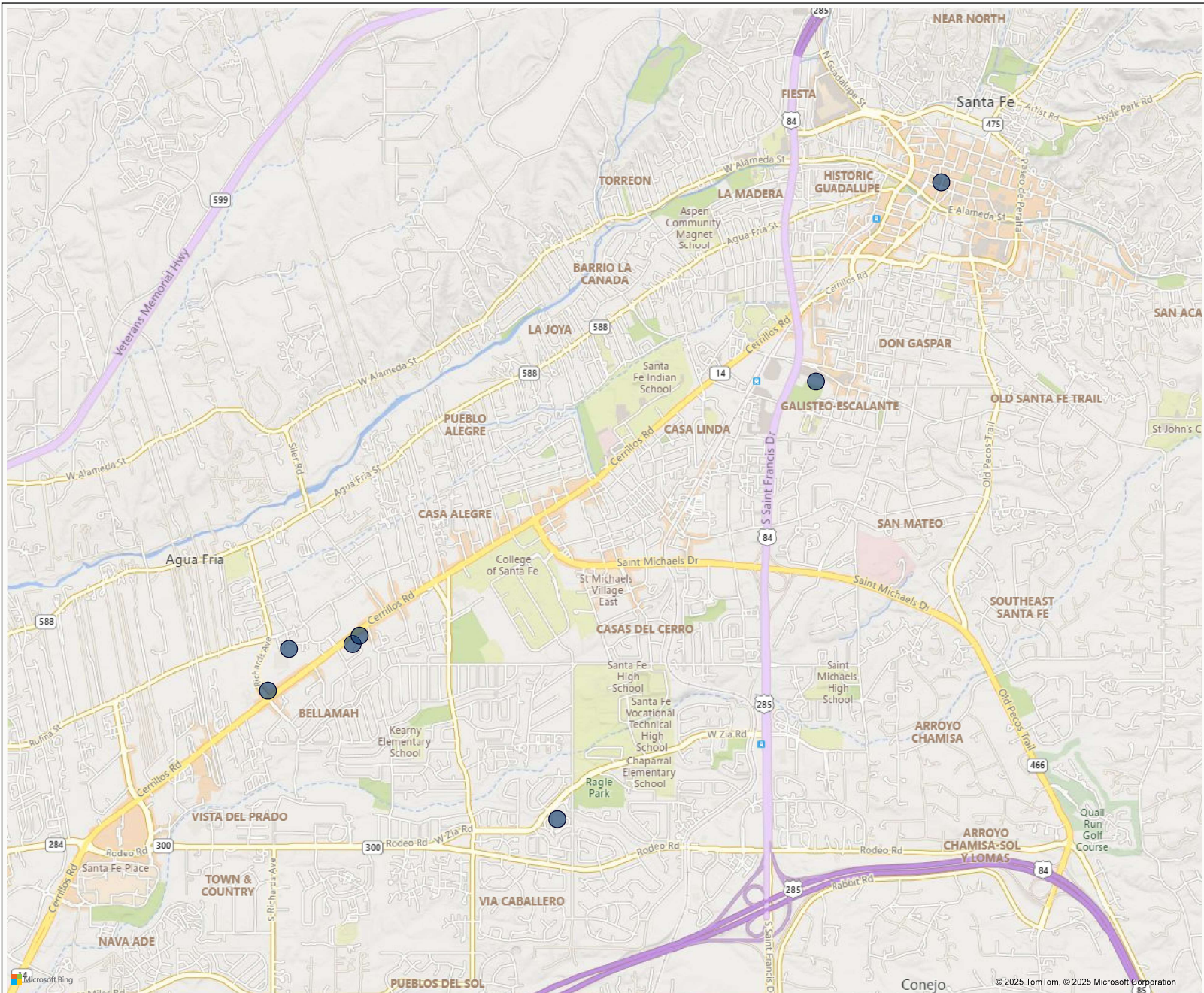
Offense Category:  
Robbery

Address:  
All

Reset Filters

Total Offenses  
**8**

Total Incidents (May be Inclusive of Multiple Offenses)  
**7**



8 offenses mapped.

0 offenses not mapped due to missing and/or incomplete geographic information. Offenses are still counted in other visuals.



Map Status:

District:

Zone:

Sector:

Created Date: Last 1 Months (Calendar icon)

3/1/2025 - 3/31/2025

Switch Map Style (Heat/Point Map)

NIBRS Code:

NIBRS Offense:

Offense Description:

Offense Category:

Address:

Reset Filters

### Offense Categories (NIBRS)

211



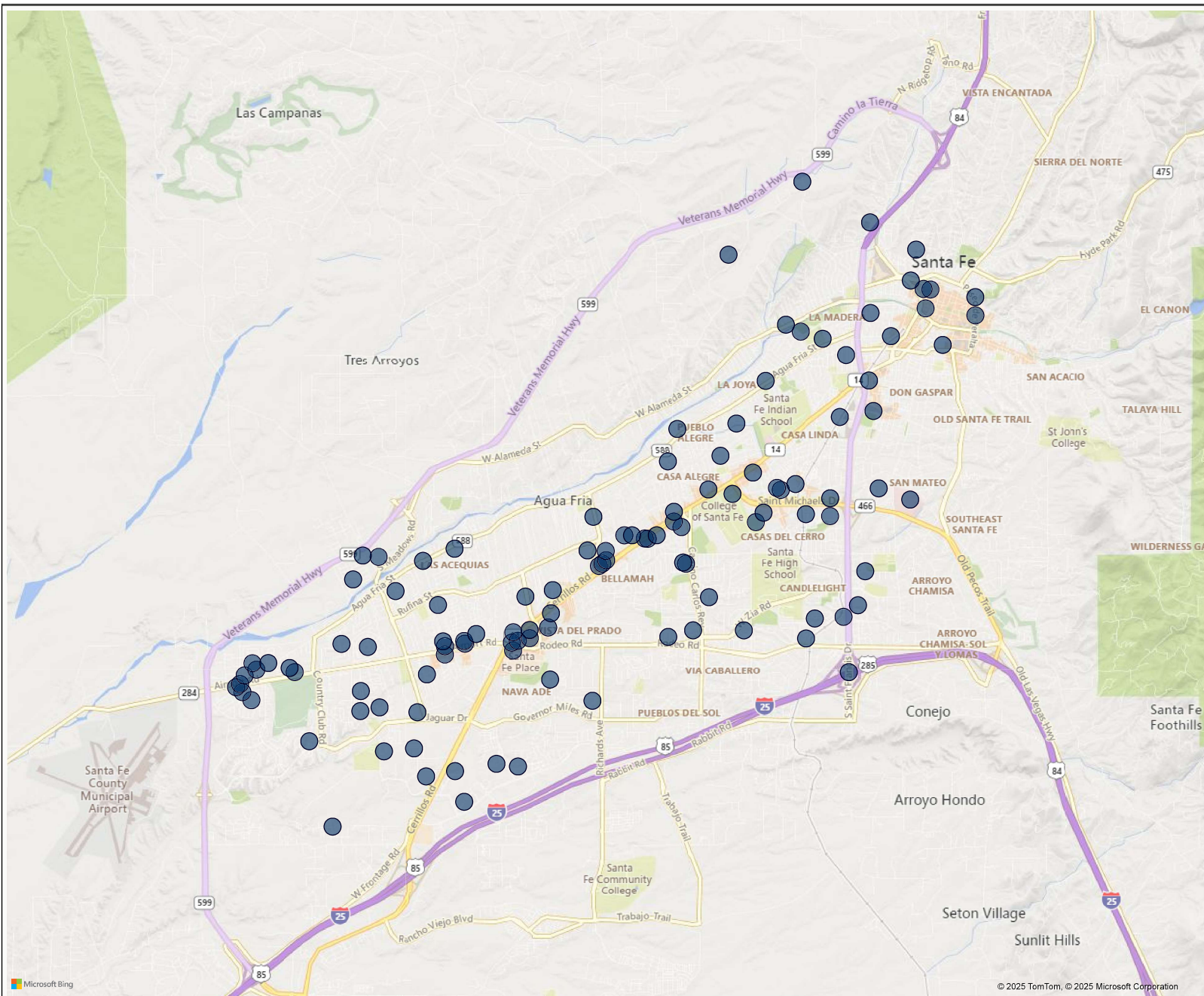
Assault

Total Offenses

211

Total Incidents (May be Inclusive of Multiple Offenses)

138





Map Status:  
All

District:  
All

Zone:  
All

Sector:  
All

Created Date:  
Last 1 Months (Calendar)



Switch Map Style  
(Heat/Point Map)

NIBRS Code:  
All

NIBRS Offense:  
All

Offense Description:  
All

Offense Category:  
Burglary/Breaking & Enter...

Address:  
All

Reset Filters

3/1/2025 - 3/31/2025

Total Offenses

53

Total Incidents (May be Inclusive of Multiple Offenses)

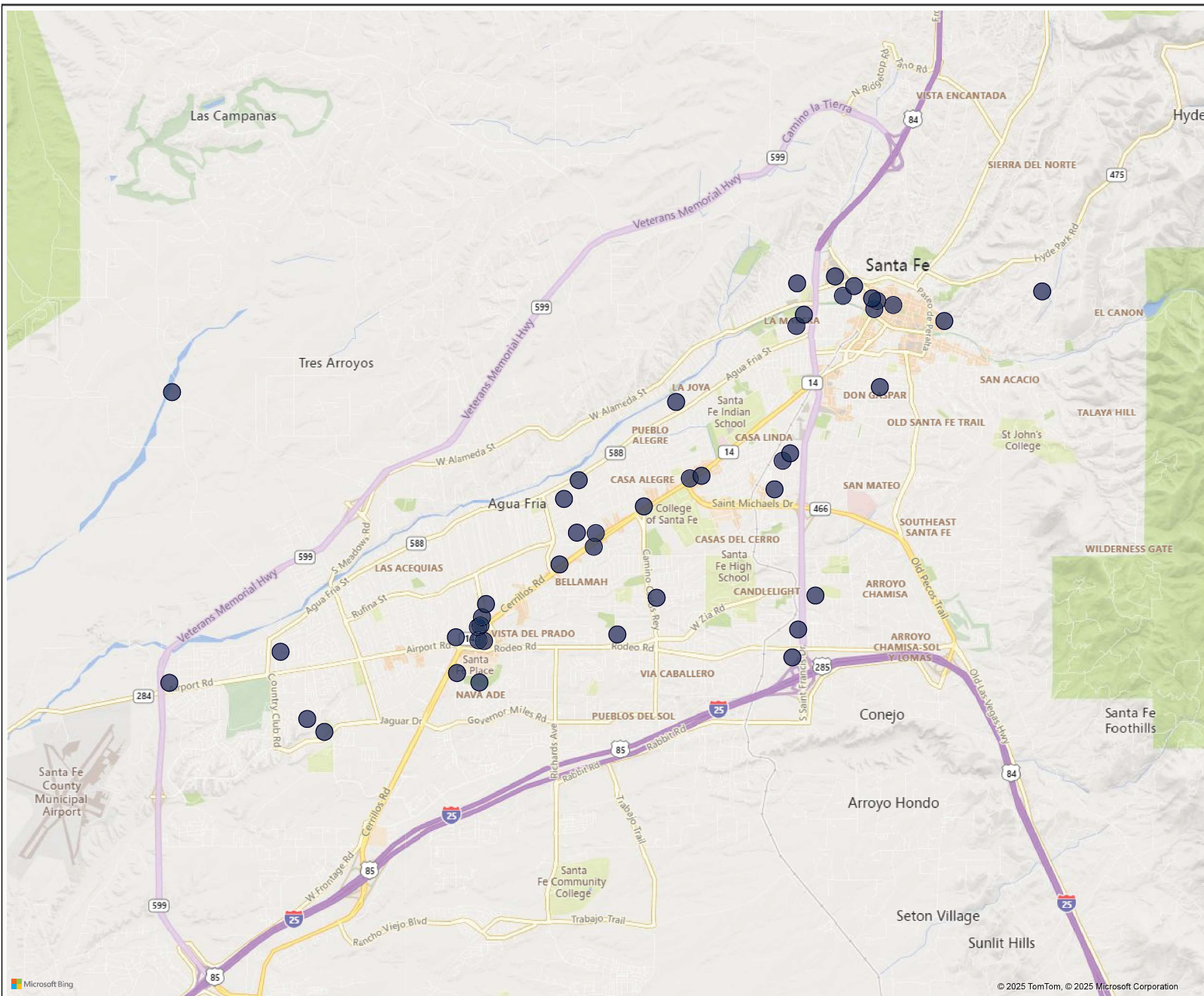
51

Offense Categories (NIBRS)

53



Burglary/Breaking & Entering



52 offenses mapped.

1 offenses not mapped due to missing and/or incomplete geographic information. Offenses are still counted in other visuals.



Map Status:

District:

Zone:

Sector:

Created Date: Last 1 Months (Calendar icon)  
3/1/2025 - 3/31/2025

Switch Map Style (Heat/Point Map)

NIBRS Code:

NIBRS Offense:

Offense Description:

Offense Category: Motor Vehicle Theft

Address:

Reset Filters

Total Offenses

24

Total Incidents (May be Inclusive of Multiple Offenses)

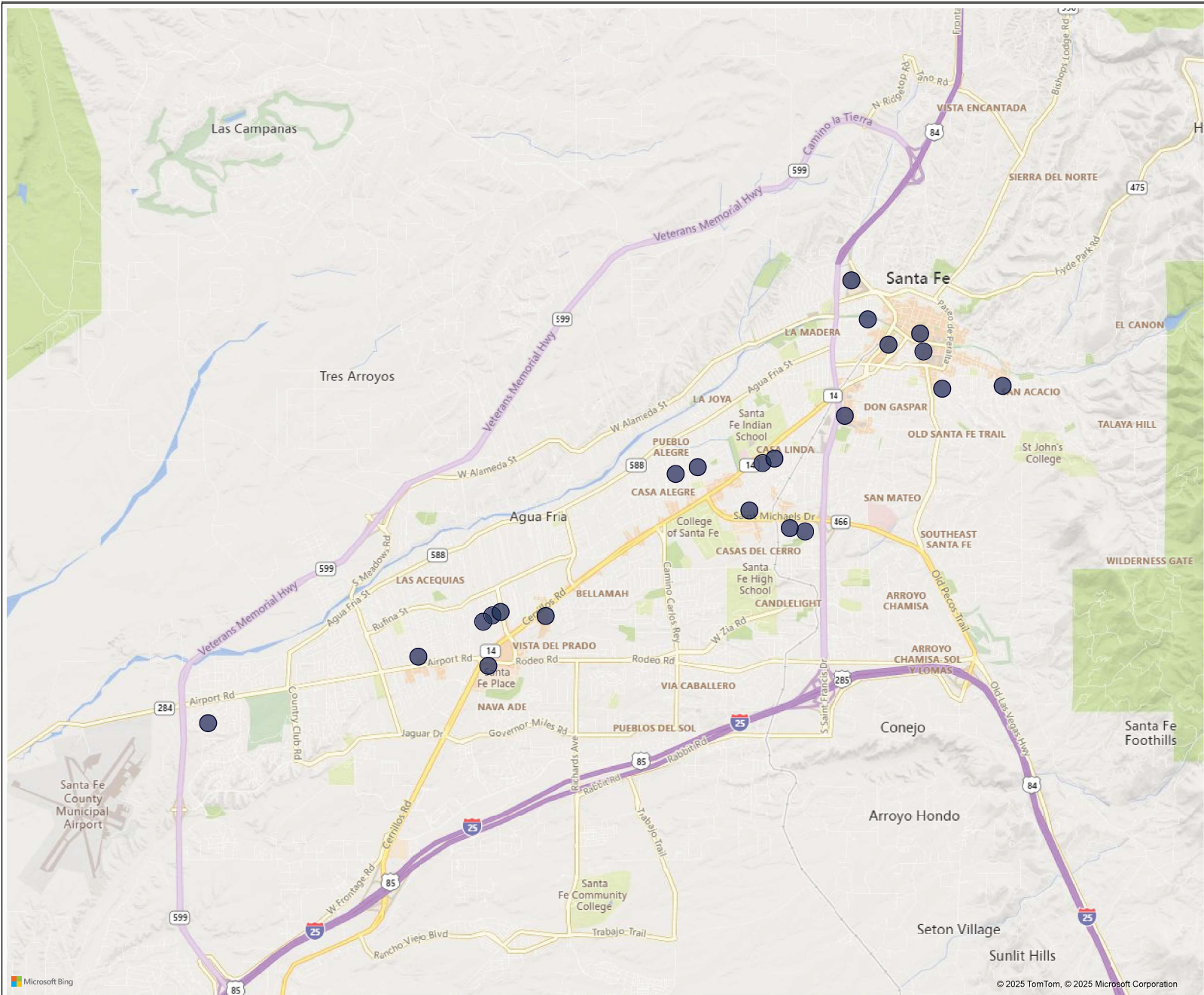
24

Offense Categories (NIBRS)

24



Motor Vehicle Theft



22 offenses mapped.

2 offenses not mapped due to missing and/or incomplete geographic information. Offenses are still counted in other visuals.



Map Status:

District:

Zone:

Sector:

Created Date: Last 1 Months (Calendar)

3/1/2025 - 3/31/2025



Switch Map Style (Heat/Point Map)

NIBRS Code:

NIBRS Offense:

Offense Description:

Offense Category: Theft From Motor Vehicle

Address:

Reset Filters

Total Offenses

65

Total Incidents (May be Inclusive of Multiple Offenses)

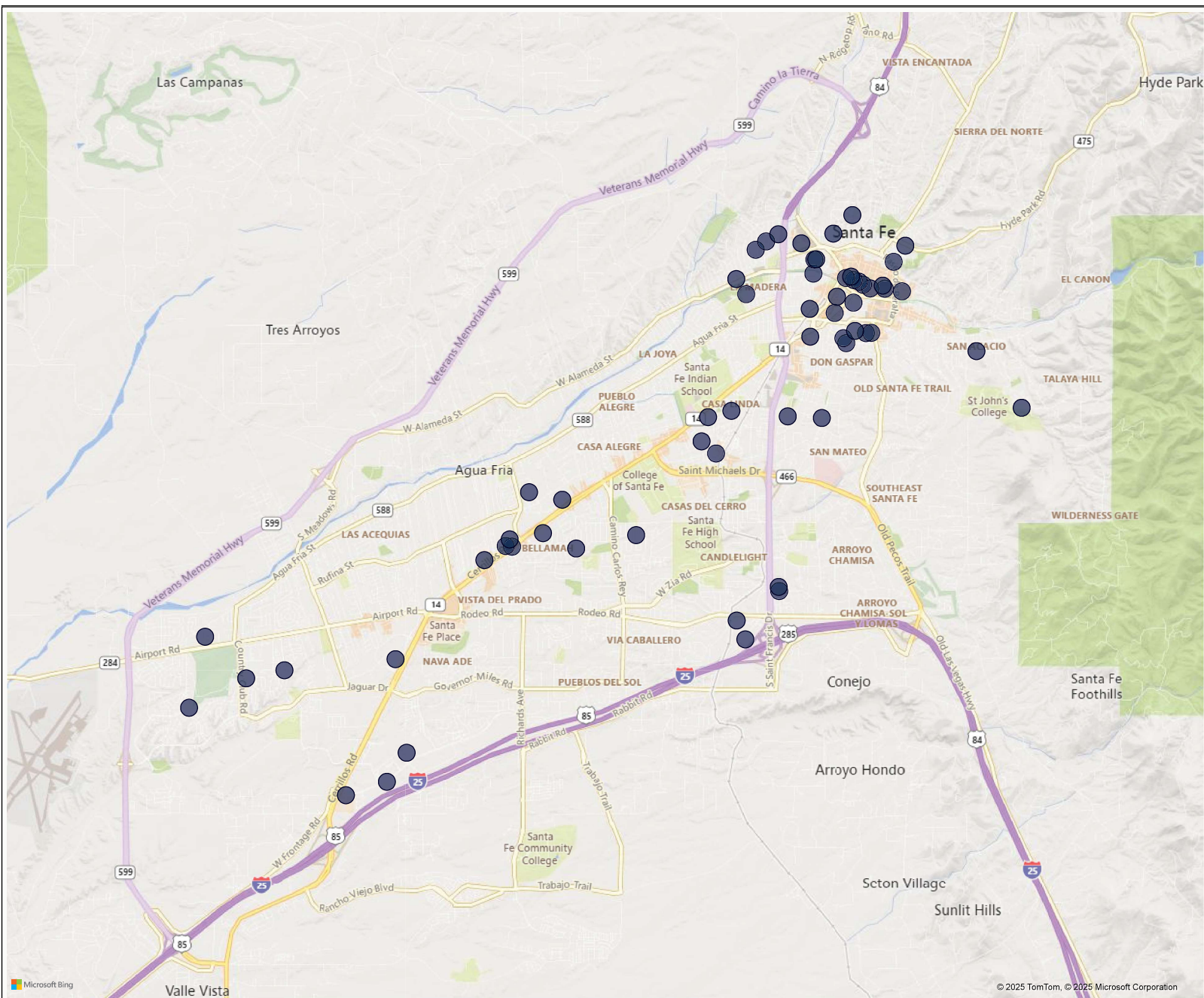
65

Offense Categories (NIBRS)

65



Theft From Motor Vehicle



64 offenses mapped.

1 offenses not mapped due to missing and/or incomplete geographic information. Offenses are still counted in other visuals.



Map Status:

District:

Zone:

Sector:

Created Date: Last 1 Months (Calendar)

3/1/2025 - 3/31/2025



Switch Map Style (Heat/Point Map)

NIBRS Code:

NIBRS Offense:

Offense Description:

Offense Category:

Address:

Reset Filters

Total Offenses

136

Total Incidents (May be Inclusive of Multiple Offenses)

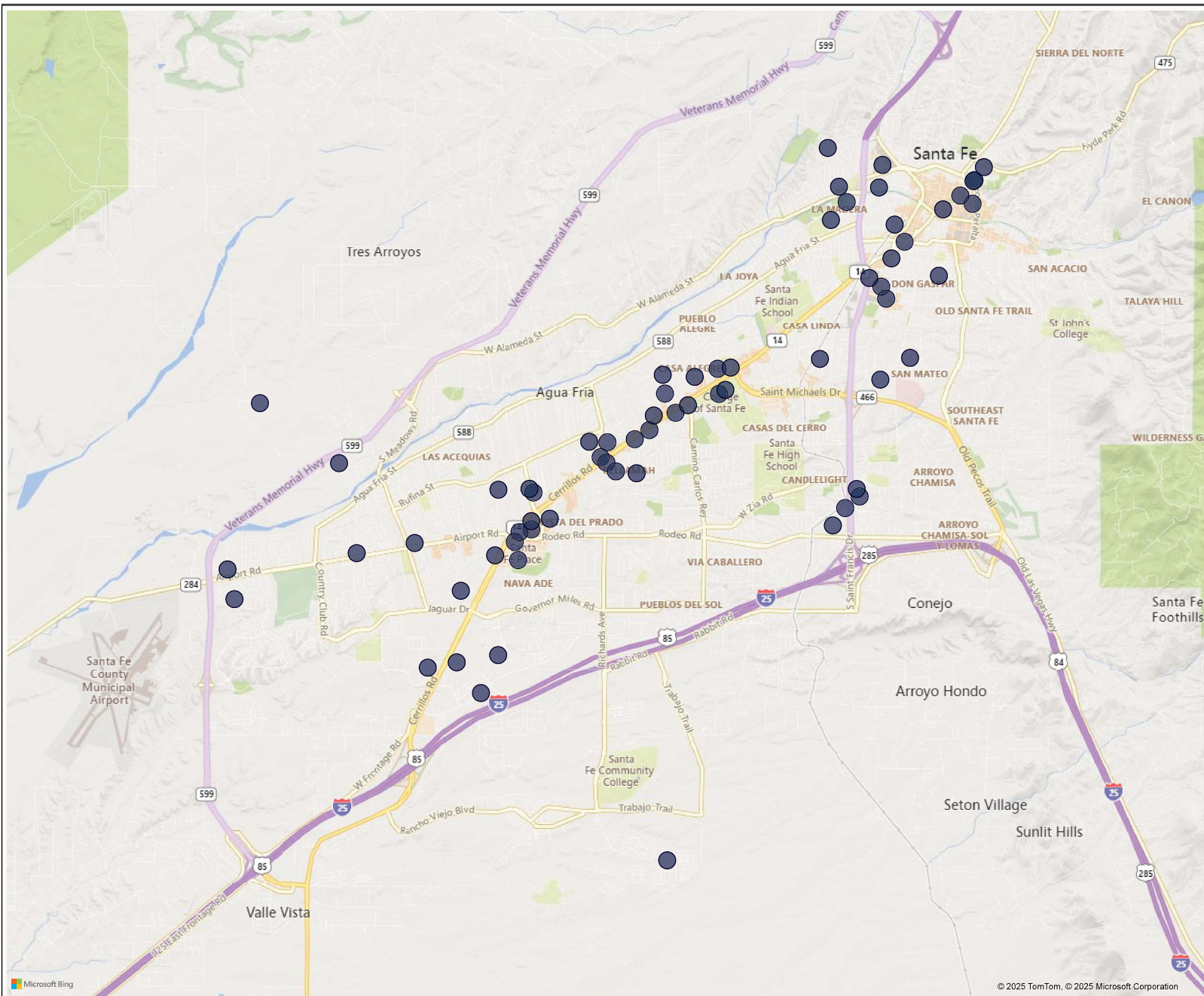
132

Offense Categories (NIBRS)

136



Larceny/Theft



128 offenses mapped.

8 offenses not mapped due to missing and/or incomplete geographic information. Offenses are still counted in other visuals.